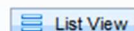




The following documentation is an electronically-submitted vendor response to an advertised solicitation from the *West Virginia Purchasing Bulletin* within the Vendor Self-Service portal at ***wvOASIS.gov***. As part of the State of West Virginia's procurement process, and to maintain the transparency of the bid-opening process, this documentation submitted online is publicly posted by the West Virginia Purchasing Division at ***WVPurchasing.gov*** with any other vendor responses to this solicitation submitted to the Purchasing Division in hard copy format.

## Header

 List View


## General Information | Contact | Default Values | Discount | Document Information | Clarification Request

Procurement Folder: 1435001

SO Doc Code: CRFQ

Procurement Type: Central Master Agreement

SO Dept: 0313

Vendor ID: 000000210866 

SO Doc ID: DEP2400000049

Legal Name: ALLIANCE CONSULTING INC

Published Date: 7/9/24

Alias/DBA:

Close Date: 7/17/24


Total Bid: \$333,075.00

Close Time: 13:30

Response Date: 07/16/2024 

Status: Closed

Response Time: 10:42

Solicitation Description: Mapping Services in Northern West Virginia  
(Open-End) Responded By User ID: allianceco 

Total of Header Attachments: 0

First Name: Braden

Total of All Attachments: 0

Last Name: Hoffman

Email: bhoffman@aci-wv.com

Phone: 3042550491



Department of Administration  
Purchasing Division  
2019 Washington Street East  
Post Office Box 50130  
Charleston, WV 25305-0130

State of West Virginia  
Solicitation Response

**Proc Folder:** 1435001  
**Solicitation Description:** Mapping Services in Northern West Virginia (Open-End)  
**Proc Type:** Central Master Agreement

Solicitation Closes	Solicitation Response	Version
2024-07-17 13:30	SR 0313 ESR07162400000000405	1

**VENDOR**  
000000210866  
ALLIANCE CONSULTING INC

**Solicitation Number:** CRFQ 0313 DEP2400000049  
**Total Bid:** 333075  
**Response Date:** 2024-07-16  
**Response Time:** 10:42:59  
**Comments:** 30 days past date of completion/submission

**FOR INFORMATION CONTACT THE BUYER**  
Joseph E Hager III  
(304) 558-2306  
joseph.e.hageriii@wv.gov

<b>Vendor</b>		
<b>Signature X</b>	<b>FEIN#</b>	<b>DATE</b>

All offers subject to all terms and conditions contained in this solicitation

Line	Comm Ln Desc	Qty	Unit Issue	Unit Price	Ln Total Or Contract Amount
1	Control Surveying	600.00000	HOUR	125.000000	75000.00

Comm Code	Manufacturer	Specification	Model #
81151601			

Commodity Line Comments: Unit Price is hourly rate

Extended Description:  
Control Surveying (Spec Item 3.2 & 4.2)

Line	Comm Ln Desc	Qty	Unit Issue	Unit Price	Ln Total Or Contract Amount
2	Topographic, Planimetric and Check Surveying	1800.0000	HOUR	125.000000	225000.00

Comm Code	Manufacturer	Specification	Model #
81151601			

Commodity Line Comments: Unit Price is hourly rate

Extended Description:  
Topographic, Planimetric and Check Surveying  
(Spec Item 3.1.1.3 & 4.2)

Line	Comm Ln Desc	Qty	Unit Issue	Unit Price	Ln Total Or Contract Amount
3	Topographic Mapping - (0-25 Acres)	15.00000	ACRE	135.000000	2025.00

Comm Code	Manufacturer	Specification	Model #
81151601			

Commodity Line Comments: Unit Price is hourly rate

Extended Description:  
Topographic Mapping - (0-25 Acres)  
(Spec Item 3.2 & 4.2)

Line	Comm Ln Desc	Qty	Unit Issue	Unit Price	Ln Total Or Contract Amount
4	Topographic Mapping - (25-50 Acres)	30.00000	ACRE	135.000000	4050.00

Comm Code	Manufacturer	Specification	Model #
81151601			

Commodity Line Comments: Unit Price is hourly rate

Extended Description:  
Topographic Mapping - (25-50 Acres)  
(Spec Item 3.2 & 4.2)

Line	Comm Ln Desc	Qty	Unit Issue	Unit Price	Ln Total Or Contract Amount
5	Topographic Mapping - (50-100 Acres)	75.00000	ACRE	135.000000	10125.00

Comm Code	Manufacturer	Specification	Model #
81151601			

Commodity Line Comments: Unit Price is hourly rate

**Extended Description:**  
Topographic Mapping - (50-100 Acres)  
(Spec Item 3.2 & 4.2)

Line	Comm Ln Desc	Qty	Unit Issue	Unit Price	Ln Total Or Contract Amount
6	Topographic Mapping - (Over 100 Acres)	125.00000	ACRE	135.000000	16875.00

Comm Code	Manufacturer	Specification	Model #
81151601			

**Commodity Line Comments:** Unit Price is hourly rate

**Extended Description:**  
Topographic Mapping - (Over 100 Acres)  
(Spec Item 3.2 & 4.2)