



The following documentation is an electronically-submitted vendor response to an advertised solicitation from the *West Virginia Purchasing Bulletin* within the Vendor Self-Service portal at ***wvOASIS.gov***. As part of the State of West Virginia's procurement process, and to maintain the transparency of the bid-opening process, this documentation submitted online is publicly posted by the West Virginia Purchasing Division at ***WVPurchasing.gov*** with any other vendor responses to this solicitation submitted to the Purchasing Division in hard copy format.

## Header 7

List View

### General Information | Contact | Default Values | Discount | Document Information

Procurement Folder: 397113

SO Doc Code: CRFQ

Procurement Type: Central Purchase Order

SO Dept: 1600

Vendor ID: VS0000014976 

SO Doc ID: SOS1800000006

Legal Name: BPRO INC


Published Date: 1/19/18

Alias/DBA:

Close Date: 2/2/18

Total Bid: \$267,500.00

Close Time: 13:30

Response Date: 02/01/2018 

Status: Closed

Response Time: 11:56

Solicitation Description: Addendum No. 2 - Election Night Reporting System

Total of Header Attachments: 7

Total of All Attachments: 7



Purchasing Division  
 2019 Washington Street East  
 Post Office Box 50130  
 Charleston, WV 25305-0130

**State of West Virginia  
 Solicitation Response**

**Proc Folder :** 397113

**Solicitation Description :** Addendum No. 2 - Election Night Reporting System

**Proc Type :** Central Purchase Order

Date issued	Solicitation Closes	Solicitation Response	Version
	2018-02-02 13:30:00	SR 1600 ESR02011800000003284	1

VENDOR
VS0000014976 BPRO INC

**Solicitation Number:** CRFQ 1600 SOS1800000006

**Total Bid :** \$267,500.00      **Response Date:** 2018-02-01      **Response Time:** 11:56:32

**Comments:** Designated Contact:  
 George Munro  
 124 W. Dakota Ave.  
 Pierre, SD 57501  
 p: 425.922.9110  
 f: 605.224.1665  
 e: george@bpro.com

**FOR INFORMATION CONTACT THE BUYER**  
 Tara Lyle  
 (304) 558-2544  
 tara.l.lyle@wv.gov

<b>Signature on File</b>	<b>FEIN #</b>	<b>DATE</b>
--------------------------	---------------	-------------

All offers subject to all terms and conditions contained in this solicitation

Line	Comm Ln Desc	Qty	Unit Issue	Unit Price	Ln Total Or Contract Amount
1	Design / Project Plan	1.00000	EA	\$25,000.000000	\$25,000.00

Comm Code	Manufacturer	Specification	Model #
81112300			

<b>Extended Description :</b>	Design / Project Plan
-------------------------------	-----------------------

**Comments:** Exact number of deployment days will depend on contract execution, but BPro is committed to having a live Election Night Reporting system in time for West Virginia's May 8, 2018 primary.

Line	Comm Ln Desc	Qty	Unit Issue	Unit Price	Ln Total Or Contract Amount
2	Implementation	1.00000	EA	\$60,000.000000	\$60,000.00

Comm Code	Manufacturer	Specification	Model #
81112300			

<b>Extended Description :</b>	Implementation
-------------------------------	----------------

**Comments:** Exact number of deployment days will depend on contract execution, but BPro is committed to having a live Election Night Reporting system in time for West Virginia's May 8, 2018 primary.

Line	Comm Ln Desc	Qty	Unit Issue	Unit Price	Ln Total Or Contract Amount
3	Set Up and Configuration (per election)	4.00000	EA	\$12,500.000000	\$50,000.00

Comm Code	Manufacturer	Specification	Model #
81112300			

<b>Extended Description :</b>	Set Up and Configuration (per election)
-------------------------------	---

**Comments:** Exact number of deployment days will depend on contract execution, but BPro is committed to having a live Election Night Reporting system in time for West Virginia's May 8, 2018 primary.

Line	Comm Ln Desc	Qty	Unit Issue	Unit Price	Ln Total Or Contract Amount
4	Hosting (per year)	4.00000	EA	\$20,000.000000	\$80,000.00

Comm Code	Manufacturer	Specification	Model #
81112300			

Extended Description : Hosting (per year)

**Comments:** Exact number of deployment days will depend on contract execution, but BPro is committed to having a live Election Night Reporting system in time for West Virginia's May 8, 2018 primary.

Line	Comm Ln Desc	Qty	Unit Issue	Unit Price	Ln Total Or Contract Amount
5	Support (per election)	4.00000	EA	\$10,000.000000	\$40,000.00

Comm Code	Manufacturer	Specification	Model #
81112300			

Extended Description : Support (per election)

Line	Comm Ln Desc	Qty	Unit Issue	Unit Price	Ln Total Or Contract Amount
6	Set Up and Configuration and support (per Special election)	1.00000	EA	\$12,500.000000	\$12,500.00

Comm Code	Manufacturer	Specification	Model #
81112300			

Extended Description : Set Up and Configuration and support (per Special election)

February 1 | 2018

# West Virginia Secretary of State Election Night Reporting System

CRFQ# SOS180000006

Designated Contact:

George Munro  
124 W. Dakota Ave.  
Pierre, SD 57501  
p: 425.922.9110  
f: 605.224.1665  
e: [george@bpro.com](mailto:george@bpro.com)

BPro Inc | TotalVote®



---

124 WEST DAKOTA AVENUE | PIERRE, SD 57501  
605.224.8114 | WWW.BPRO.COM

---

## Table of Contents

<b>Transmittal Letter.....</b>	<b>3</b>
<b>Qualifications .....</b>	<b>4</b>
<b>Mandatory Requirements.....</b>	<b>5</b>
4.1.1 Election Night Reporting Website.....	5
4.1.2 Election Night Reporting System .....	7
4.1.3 Hosting, Support and Maintenance .....	10
<b>Additional Information .....</b>	<b>18</b>

## Transmittal Letter

Tara Lyle, Buyer Supervisor  
West Virginia Purchasing Division  
2019 Washington Street East  
Charleston, WV 25305

Telephone #: (304) 558-2544  
Email: tara.l.lyle@wv.gov

RE: CRFQ# SOS180000006

Dear Tara Lyle,

On behalf of BPro Inc., we thank you for the opportunity to provide your office with information about our company and software. We look forward to working with West Virginia and are committed to providing the services proposed in this document.

Should you require additional information or clarification, please do not hesitate to contact BPro at the contact information included with this proposal.

Sincerely,

A handwritten signature in blue ink, appearing to be "Brandon Campea".

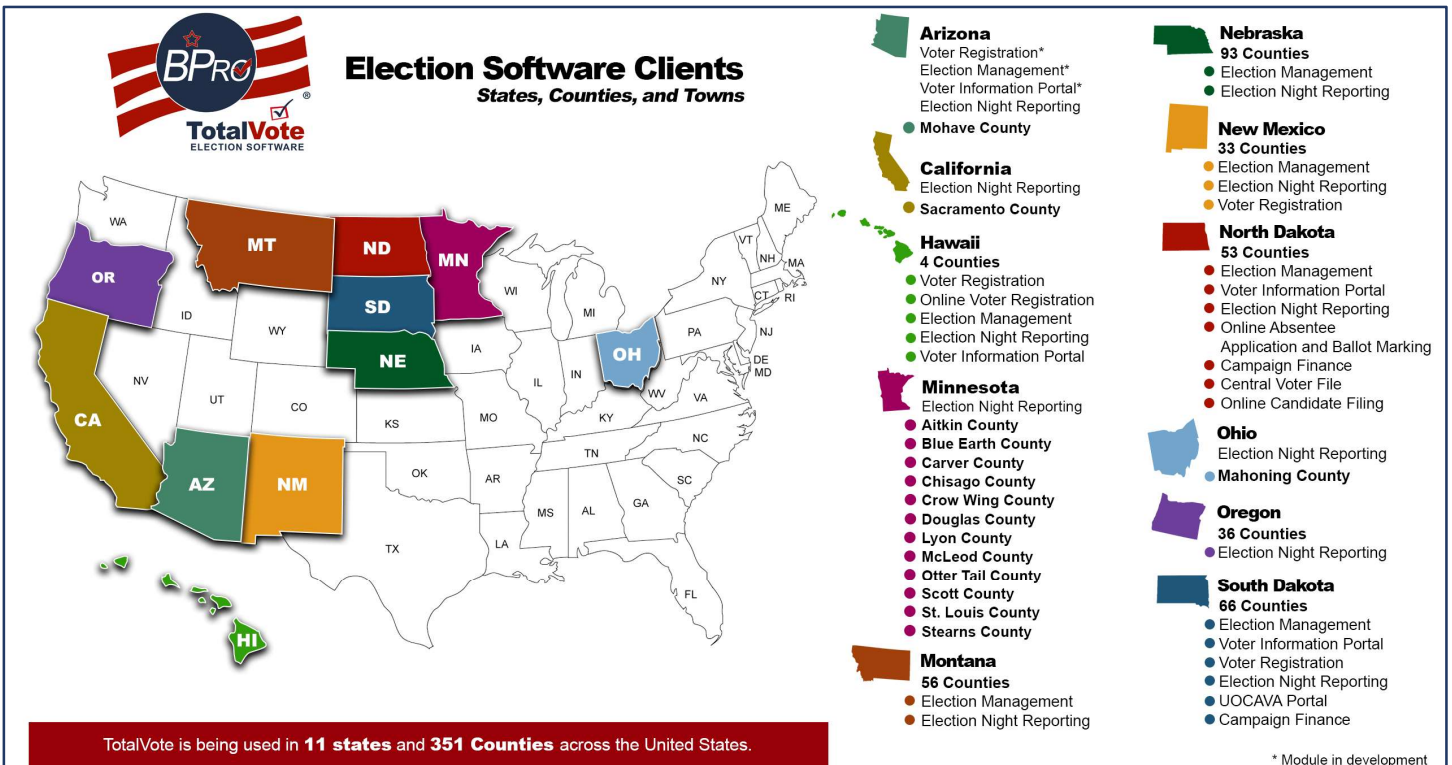
Brandon Campea, President  
BPro Inc



## Qualifications

BPro Inc is a US-based premier information technology services corporation with a successful track record of providing election related software solutions to State and Local Governments across the country. Our product, TotalVote®, is comprised of multiple functional modules that support all methods of voter registration and list maintenance, election night reporting, election management, and the myriad of interfaces necessary to maintain accurate registration rolls in the modern, mobile information environment. BPro has recognized through its software sales and project implementations that a Commercial-Off-The-Shelf (COTS) election night reporting system is an impractical pathway to achieving a satisfied election customer, which is why our TotalVote solution has evolved into a hybrid, consisting of existing software that supports configuration. The majority of our TotalVote functional modules have been previously developed and deployed, yet TotalVote remains a flexible solution that is configured for each individual jurisdiction to fit their laws, statues, workflows and other specific information.

BPro began building election software systems in 2007, when the South Dakota Secretary of State selected BPro to build a new Election Management System, Voter Information Portal and Election Night Reporting (ENR) system for the state. The first TotalVote election system was widely acclaimed around the country, winning the Election Center’s State Technology Award in 2009. Since 2009, TotalVote ENR has been used in 13 states and over 700 jurisdictions. Currently, seven states use TotalVote ENR as a statewide solution and in three states, individual counties have selected BPro to provide an ENR system for election results. Below is a list of BPro’s current customers:



# Mandatory Requirements

## 4.1.1 Election Night Reporting Website

BPro’s current customers utilize all of the mandatory requirements outlined in 4.1.1. The following pages use screenshots to demonstrate our ability to meet these requirements.

All TotalVote ENR systems are built with responsive design, which allows election results to render well on a variety of devices and window or screen sizes. The majority of users will access an Election Night Reporting site between 8pm-midnight, when election results are first reported. During this timeframe, users are highly likely to access the web through a tablet or smart phone, making it imperative that the website respond to the unique sizes of each user’s screen. TotalVote is browser-based and is compatible with all major web browsers. App-based systems require users to install the latest version of an application, which can frustrate users who are looking for quick, easy to access election results. As a browser-based system, TotalVote will never cause such frustration among your users.

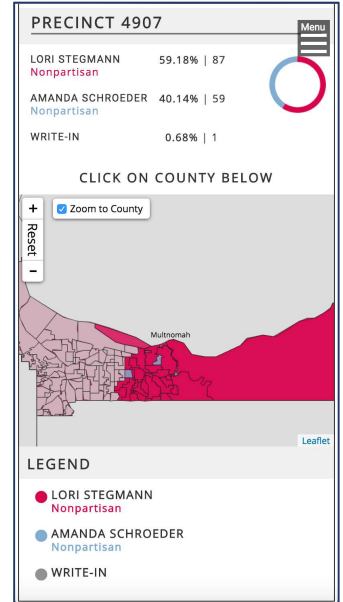


Figure 1 – Responsive Design

TotalVote ENR is highly configurable and will provide West Virginia with a unique system that does not look like any other Election Night Reporting system in the country. TotalVote is even configurable for different counties within the state. In Oregon, counties have uploaded unique images from their county, giving each county’s system its own look and feel.

4.1.1.2.1,  
4.1.1.2.2  
& 4.1.1.3

4.1.1.2.3

COOS COUNTY, OREGON

UNOFFICIAL SPECIAL ELECTION JANUARY 23, 2018

VOTER TURNOUT		0.0%
Ballots Received	0	
Eligible Voters	42,553	

BALLOT INVENTORY	
Ballots Under Review	0
Ballots Approved	0
Ballots Counted	0

Next Ballot Count (PT): 1/23/2018 | 8:00 PM

Last Updated (PT): 11/27/2017 | 2:02 PM

Debbie Heller, County Clerk  
Coos County Website

250 North Baxter Street  
Coquille, OR 97423

(541) 396-7610  
elections@co.coos.or.us

APPROVES TEMPORARY ASSESSMENTS TO FUND HEALTH CARE FOR LOW-INCOME INDIVIDUALS AND FAMILIES, AND TO STABILIZE HEALTH INSURANCE PREMIUMS. TEMPORARY ASSESSMENTS ON INSURANCE COMPANIES, SOME HOSPITALS, AND OTHER PROVIDERS OF INSURANCE OR HEALTH CARE COVERAGE. INSURERS MAY NOT INCREASE RATES ON HEALTH INSURANCE PREMIUMS BY MORE THAN 1.5 PERCENT AS A RESULT OF THESE ASSESSMENTS

Follow this contest

0 OUT OF 18 PRECINCTS REPORTED

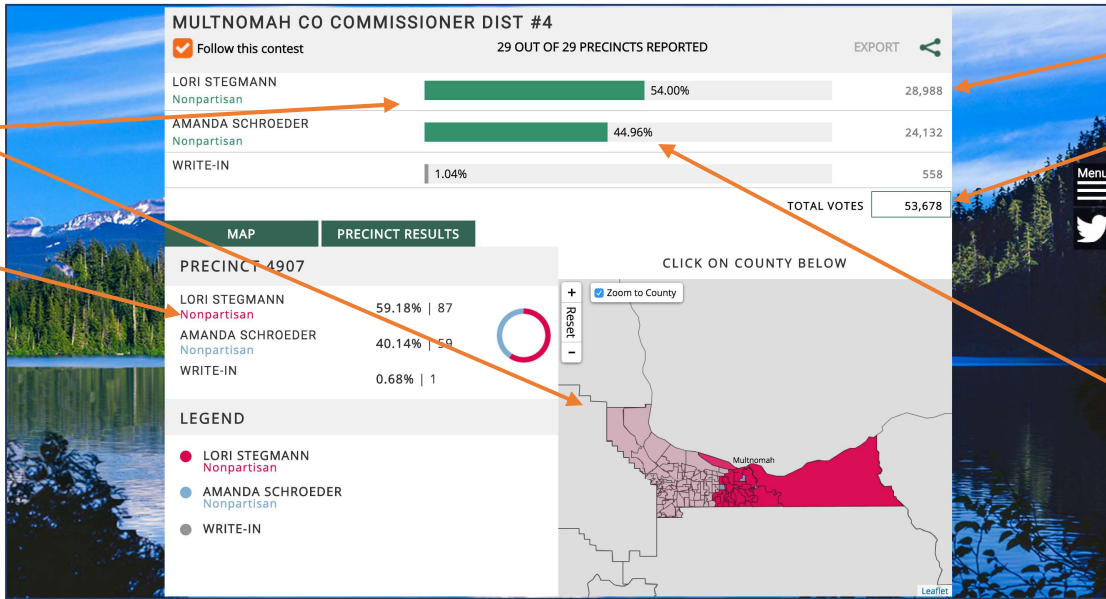
YES	0%	0
NO	0%	0

TOTAL VOTES: 0

MAP | PRECINCT RESULTS

ELECTION RESOURCES

Figure 2 - Coos County, OR



4.1.1.4

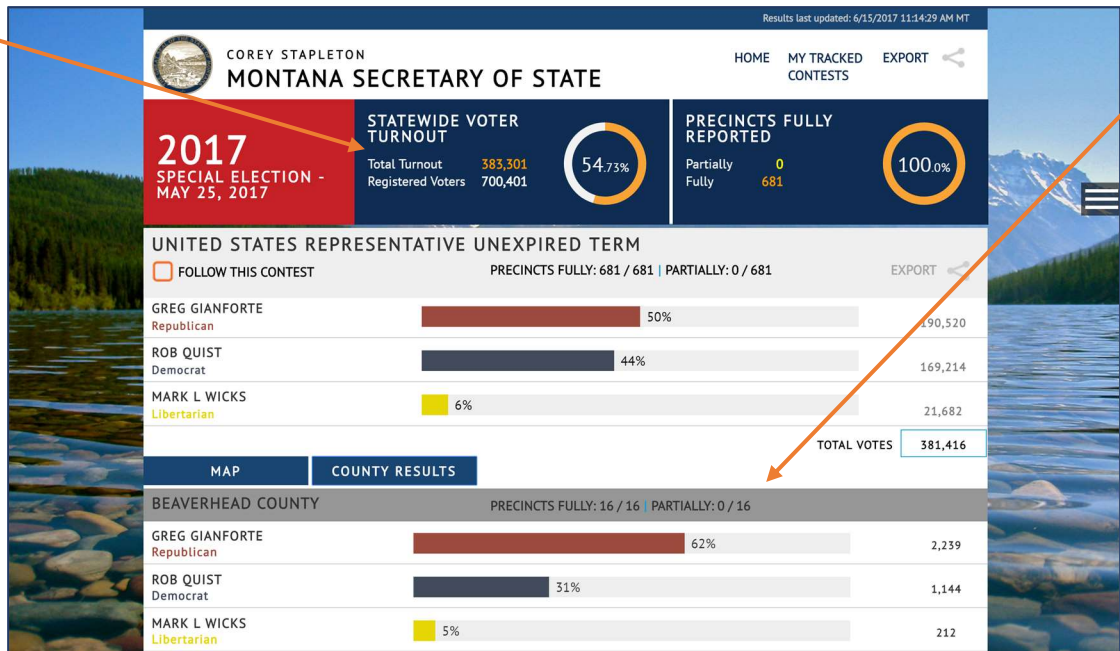
4.1.1.5.3

4.1.1.5.1 &  
4.1.1.5.4

4.1.1.5.2

4.1.1.5.5

Figure 3 - Multnomah County, OR – with same precinct as Figure 1



4.1.1.5.6

4.1.1.6

Figure 4 - State of Montana

## 4.1.2 Election Night Reporting System

### 4.1.2.1

The election data containing contests and candidates will be imported and converted from each of West Virginia's 55 county tabulation files. BPro prefers unique ID codes for elections, candidates, contests and districts in those tabulator files but if that's not possible we will setup conversion tables. This is necessary for the results to be reported accurately in multi-county contests if the contest and candidate IDs are different in each county. The tabulator files also need to include the contest, candidate, and precinct text for the initial election setup but not on election night. Having the full text included in these files on election night adds unnecessary stress on the system because of the larger file size.

### 4.1.2.2

TotalVote currently allows for configuration of voter registration totals by district.

### 4.1.2.3

TotalVote ENR is currently used by ClearBallot, Dominion, ES&S, Hart and Unisyn customers. Our customers upload results files that come directly out of their tabulation system. TotalVote ENR saves our customers valuable time on election night by eliminating the need to manipulate tabulation files before they are uploaded into TotalVote.

### 4.1.2.4

Each county will login to a separate web-based application and upload their tabulator file. The results from the uploaded file are then presented to the county with the current and changed votes. When the files are uploaded they are checked for errors so we don't report old or incorrect data. For example, TotalVote validates that ballots cast from a county balance and do not exceed results greater than the total number of the registered voters in each precinct and countywide. Once the county approves the uploaded file, it is then processed and accumulated to the appropriate candidates and precincts and made public. We expect each county to upload files multiple times on election nights. Our system is setup to replace previously uploaded data, since the files are cumulative. A full audit trail is tracked in TotalVote by user and date/time and each uploaded file is saved and archived. The counties can also mark which precincts are considered reported and review the results for their contests. Depending on the tabulation vendor, eligible voters and ballots cast by precinct can be pulled from the file or manually entered. The public results are updated when a tabulator file is uploaded and approved. The SOS office can view a dashboard that displays the status of each county.

#### 4.1.2.4.1

Since the proposed Election Night Reporting system does not contain personally identifiable information of your voters there is no need to secure the applications with SSL, but we can certainly install an SSL certificate if desired. We do not recommend installing an SSL certificate on the public results site as it could slow the site down.

#### 4.1.2.5

TotalVote provides a role-based security model allowing State and County Users to only view data for that User's security profile. BPro will provide explicit roles, and provide a documentation tool for the ENR Project Team to define users to those roles.

BPro will allow only named accounts. Since we are not familiar with the specific identities behind a user account, especially at the county level, it will be important to have a user request review and approval process established by the ENR team, which includes definition of roles to provide to a new user. An extension of this process will be needed for changing and removing users.

TotalVote security utilizes authentication with a strong username/password assigned to each user. System access is logged and users will be automatically logged out if no activity is detected for a configurable period of time. Once a user's session is timed out, he/she must repeat the login process to gain access to the system.

When a password is entered by a user, the entered alphanumeric values are replaced with an asterisk "\*." Passwords are stored encrypted within the system, not as clear text or a value from which the password may be derived. Passwords policies are configurable and are currently configured to be a minimum of 10 characters long and have at least one digit, at least one capital letter, at least one lower case letter, and at least one special character.

BPro will not operate any services using the default password. BPro will enforce password management policies for password strength and change frequency as defined by the ENR Project Team. Every county will have a "County Admin" user which can setup users within their respective county. "County Admin" users will be setup by the SOS. Once a user is logged in they will only have access to their data. State users are allowed access to all data, but that policy can be changed if desired.

Two-factor authentication can be enabled for West Virginia, if requested. There are multiple forms including USB keys (yubikeys), active directory and IP restriction.

4.1.2.6

The TotalVote system is configurable to meet every customer’s unique demands and provides options to the suit the unique needs of large, urban counties and small, rural counties. In Oregon, larger counties upload their election results directly from their tabulation vendor, while smaller counties use a customized app to manually enter results as ballots were processed on Election Night. This allows the State of Oregon to provide regular updates to the site and in-depth information that voters and the media heralded on Election Night. This app, which has already been developed and configured to be used by ES&S customers, can be configured and deployed in West Virginia. TotalVote also supports ES&S customers in North Dakota, Montana, South Dakota, Nebraska, Minnesota, Ohio, and California.

4.1.2.7

TotalVote is setup to provide data feeds in various formats, including CSV, XML, and RSS. These feeds are widely used by media, political parties and individual candidates. BPro has also built the Associated Press (AP) specific data format into TotalVote. The AP feed is completely separate from the public results site.

An additional feature is our media scroller. The media can either select a list of contests to watch or watch them all and the cable scroller will scroll through each one, refreshing the data each time. Many BPro customers set up a computer in a public area of their office on Election Night and set the media feed to automatically display results that update automatically throughout Election Night.



Figure 5 - TotalVote Cable Scroll

#### 4.1.2.7.1

All reports detailed in Attachment A have been submitted through wvOASIS.

#### 4.1.2.8

If the contract with BPro is terminated, West Virginia will have full access to all West Virginia data, data dictionaries and data flow diagrams in the TotalVote system. All data will be housed in the Windows Azure cloud, so no hardware will need to be destroyed in order to fulfill this requirement.

### 4.1.3 Hosting, Support and Maintenance

TotalVote is configured to use Microsoft's Azure Cloud and has been run in Azure since early 2012, which was also a presidential election. Hosting in the Azure Cloud allows us to scale and configure the environment based on demand, so servers aren't sitting idle and unused. For Election Night Reporting we know when the usage will spike and we can allocate more resources in a matter of minutes. Should there be an unexpected spike we can configure the Azure environment to automatically add resources and then remove them when the traffic subsides.

TotalVote ENR is designed so most of the functionality is client-based, which means the processing power relies on the visitor, not the servers. This allows TotalVote to present maps, charts, and animations to the visitor without impacting server performance.

Hosting TotalVote ENR on Azure provides:

#### Redundancy

During election periods (60 days prior and 40 days after for county and election day through 40 days after for public), both the county and public applications will be fully geo-redundant in an active-passive format with the main Azure data center in Central US and the failover data center in North Central US (data center regions may change based on availability and location). The redundancy will be controlled by Azure Traffic Manager services.

#### Encryption

The county ENR application will run under SSL in the following manner;

1. SSL and TLS cryptography on communications, data in transit
2. AES-256

## Upload Security

The Productions Operations Checklist for an Election includes an audit of user roles, especially which users can upload and modify results. All Upload files are traceable to the event and user and the file itself. TotalVote retains copies of all files uploaded for audit traceability.

## Security Incident and Response

BPro's Security Incident and Response plan includes the following:

- Intrusion detection through Azure.
- Logging of all events that have security interests. Logs will be retained for 60 days after each election.
- Make logs available for regular review by the ENR Project Team.
- Establish with the ENR Project Team user patterns that should be flagged.
- Notification to affected customers when a security incident has occurred.
- Testing of the security incident and response process.

## Business Continuity Management and Disaster Recovery

- The Azure environment will be configured with secondary site failover.
- Azure provides automatic failover when the primary site becomes unavailable.
- Hosting Services through Microsoft provides:
  - 24x7 Monitoring
  - Backups
  - Off-site Backups
  - Notification when service availability is degraded
- BPro uses Azure AppInsights for Performance Monitoring as well as Google Analytics
- BPro will provide immediate notification of the issue and response to Agency.
- BPro will provide access to monitoring capabilities to West Virginia technical support staff for independent review and audit and train selected personnel on using the tools.
- BPro will work with the ENR Team to document the process for disaster declaration including:
  - Communication
  - Cut-over
  - Verification steps
- Annual Test – BPro will perform a load test, if requested, based on mutually agreed upon specifications. The need for a load test will be assessed based upon previous election statistics. The cost to run the load test is the responsibility of West Virginia.



## Azure Portal Access

SOS IT will be given administrative access to the Azure portal so they can monitor the applications, databases, and other services.

## Audit Practices

BPro's audit practices include:

- Testing of the failover to the secondary site prior to Production cutover.
- Annual testing of Business Continuity and Disaster Recovery Plans, if requested
- Productions Operations Checklist for an Election to include an audit of user roles, especially which users can upload and modify results.
- A post–election retrospective recap will be done to assess the actual performance against the checklist and update documentation for reference in future elections.
- Execute Test decks to validate tabulator files with each cycle to test SLA's and validate the site environment
- All result file uploads are retained by the BPro system to maintain an audit trail.
- Testing of the Security Incident and Response process
- A monthly report of metrics is provided via Google Analytics
- Periodic reporting from BPro can include summary of incidents and Jira tickets as requested by WV SOS

## Security Controls and Capabilities

Azure delivers a trusted foundation on which customers can design, build and manage their own secure cloud applications and infrastructure.

- 24 hour monitored physical security. Datacenters are physically constructed, managed, and monitored to shelter data and services from unauthorized access as well as environmental threats.
- Monitoring and logging. Security is monitored with the aid of centralized monitoring, correlation, and analysis systems that manage the large amount of information generated by devices within the environment and providing timely alerts. In addition, multiple levels of monitoring, logging, and reporting are available to provide visibility to customers.
- Patching. Integrated deployment systems manage the distribution and installation of security patches.
- Antivirus/Antimalware protection. Microsoft Antimalware is built-in to Cloud Services and can be enabled for Virtual Machines to help identify and remove viruses, spyware and other malicious software and provide real time protection. Customers can also run antimalware solutions from partners on their Virtual Machines.

- Intrusion detection and DDoS. Intrusion detection and prevention systems, denial of service attack prevention, regular penetration testing, and forensic tools help identify and mitigate threats from both outside and inside of Azure.
- Zero standing privileges. Access to customer data by Microsoft operations and support personnel is denied by default. When granted, access is carefully managed and logged. Data center access to the systems that store customer data is strictly controlled via lock box processes.
- Isolation. Azure uses network isolation to prevent unwanted communications between deployments, and access controls block unauthorized users.
- Encrypted communications. Built-in SSL and TLS cryptography enables customers to encrypt communications within and between deployments, from Azure to on-premises datacenters, and from Azure to administrators and users.
- Private connection. Customers can use ExpressRoute to establish a private connection to Azure datacenters, keeping their traffic off the Internet.
- Data encryption. Azure offers a wide range of encryption capabilities up to AES-256, giving customers the flexibility to implement the methods that best meets their needs.

### Performance

Windows Azure offers the scale and functionality of an enterprise data center without the administrative overheads that are associated with on premise instances. This self-managing capability enables organizations to provision data services for applications throughout the enterprise without adding to the support burden of the central IT department or distracting technology-savvy employees from their core tasks in order to maintain a departmental application.

### Capacity

With Windows Azure, you can provision your data storage and application in minutes. This reduces the initial costs of data services by enabling you to provision only what you need. When your needs change, you can easily extend your cloud-based data storage to meet those needs. Windows Azure will be configured to automatically scale based on predefined specifications.

### Scalability

A key advantage of Windows Azure is the ease with which you can scale your solution. After partitioning your data, the service scales as your data grows. You only pay for the storage that you use, so you can also scale down the service when you do not need it.

### Redundancy

Windows Azure is built on proven Windows Server and SQL Server technologies, and is flexible enough to cope with any variations in usage and load. The service replicates multiple redundant copies of your

data to multiple physical servers to maintain data availability and business continuity. In the case of a hardware failure, Windows Azure provides automatic failover to optimize availability for your application.

**Availability**

The application is written on consistent .Net technology with a standard SQL backend and is fully web-enabled. This application requires no special installation on the average user workstation. The architecture readily supports many web applications for distribution of public information, and can readily grow into future technology, with the potential for smartphone applications.

**Recoverability**

Azure SQL Database automatically creates backups of every active database using the following schedule: Full database backup once a week, differential database backups once a day, and transaction log backups every 5 minutes.

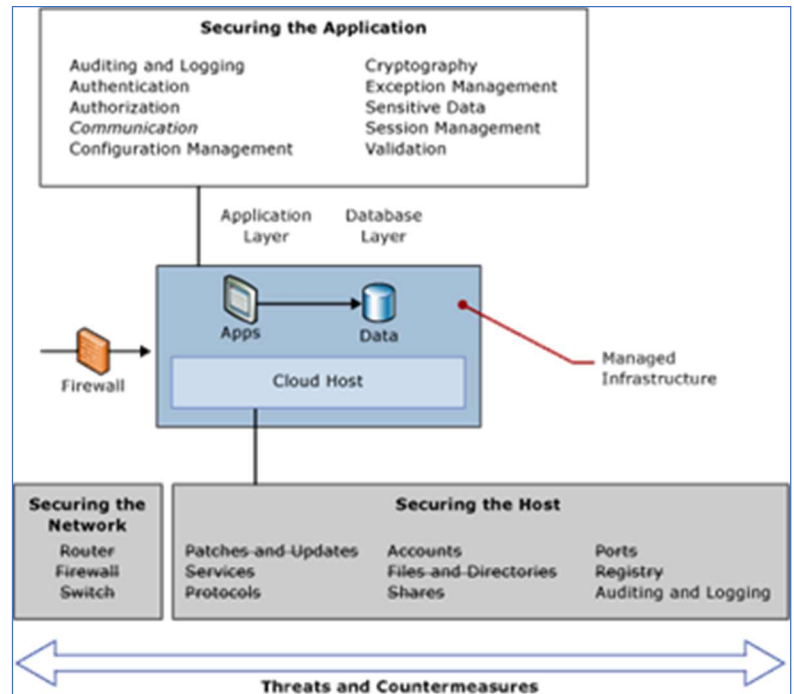
The full and differential backups are replicated across regions to ensure availability of the backups in the event of a disaster. BPro projects using the Premium Service Tier which supports Geo-Restore, Point in Time Restore, 35-day backup retention period, and the ability to restore a deleted database. If desired, the databases can also be archived for a virtually unlimited period of time past the 35-day window.

Point in Time Restore is designed to recover a database to a specific point in time within the backup retention period supported by the service tier of the database. Restoring creates a new database with the same service tier that was in use at the chosen restore point and the lowest performance level supported by that tier.

Geo-Restore is the most basic disaster recovery option available in Azure SQL Database. The weekly full backup and at least one daily differential backup are stored in a Geo-redundant storage to protect against region wide failures.

**Monitoring Capability**

Windows Azure provides a number of capabilities that help you better understand the health of your applications. You can monitor the health and availability of your applications using the health metrics



dashboard and set up alert rules to be notified when your service availability is degraded. You can also define an event of interest, be notified in real-time when the event occurs, and perform actions based on the events. Windows Azure allows you to configure your application to automatically scale up or down to match the current demands while minimizing costs with auto scale rules.

### Network Load Balance and Cluster Support

Network Load Balancing, a clustering technology included in the Microsoft Windows Azure, enhances the scalability and availability of mission-critical, TCP/IP-based services, such as Web, Terminal Services, virtual private networking, and streaming media servers. This component runs within cluster hosts as part of the Windows Azure operating system and requires no dedicated hardware support. To scale performance, Network Load Balancing distributes IP traffic across multiple cluster hosts. It also ensures high availability by detecting host failures and automatically redistributing traffic to the surviving hosts.

### Security

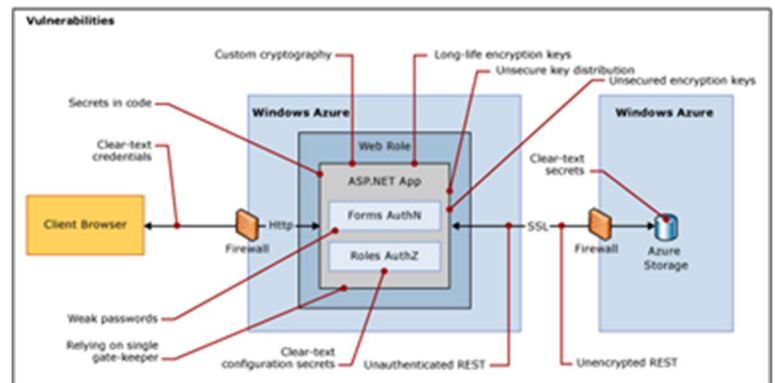
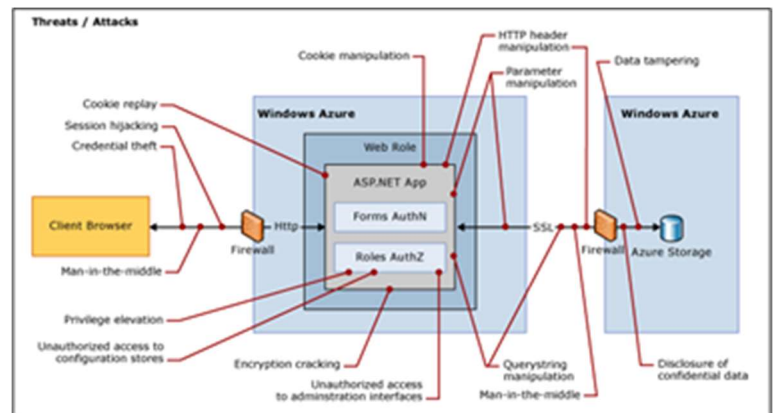
Security of TotalVote on the Microsoft Cloud is paramount. Microsoft’s solution is extremely secure with its infrastructure and networking being managed in data centers with world-class security practices, tools, technology.

### Intrusion Prevention System

The Intrusion Prevention System (IPS) will protect against more than 30,000 known threats and receives timely signature updates to dynamically recognize, evaluate, and stop emerging Internet threats. The system is designed to protect against increasingly sophisticated attacks, including; Directed attacks, Worms, Botnets, Malware, Application abuse, Trojans along with future unknown attacks.

### Vulnerability Scans

Vulnerability scans will be run on ENR and the public results site by the SOS. All findings will be reviewed with BPro and SOS to determine next steps. A similar implementation of this application in the State of Montana passed



security tests by Nessus utility in May 2016 and also in Oregon in October 2016.

### Test Decks

The counties will be asked to create and upload test decks into ENR for validation of their tabulator programming and connection to ENR data.

### Failover Tests

A failover test will be conducted with the following steps:

- Leave all endpoints up.
- Using a single client, request DNS resolution for your company domain name using nslookup or a similar utility.
- Ensure that the resolved IP address matches the primary endpoint.
- Bring down your primary endpoint or remove the monitoring file so that Traffic Manager thinks that the application is down.
- Wait for the DNS Time-to-Live (TTL) of the Traffic Manager profile plus an additional two minutes. For example, if your DNS TTL is 300 seconds (5 minutes), you must wait for seven minutes.
- Flush your DNS client cache and request DNS resolution using nslookup. In Windows, you can flush your DNS cache with the ipconfig /flushdns command.
- Ensure that the resolved IP address matches your secondary endpoint.

Repeat the process, bringing down each endpoint in turn. Verify that the DNS returns the IP address of the next endpoint in the list. When all endpoints are down, you should obtain the IP address of the primary endpoint again.

### County ENR Load Test

The ENR database will be scaled in Azure. The ENR application will run as a “medium” server, which is 2 cores and 3.5 GB RAM.

### Results Load Test

A load test will be run on the West Virginia Election Results website hosted in Azure. A similar load test was run in Oregon in October 2016. Our best metric to measure site performance was browsing the site while under load, which a number of counties and the SOS office did. Included below are the live metrics recorded during the test. The application served an average of 2,000 requests per second (upper left) and ran at approximately 30% CPU (bottom middle). Total requests during the test were 10,825,881.



Figure 4 - Live State for Results Application During Load Test



Figure 5 - Results CPU on Left, Web Services CPU on Right

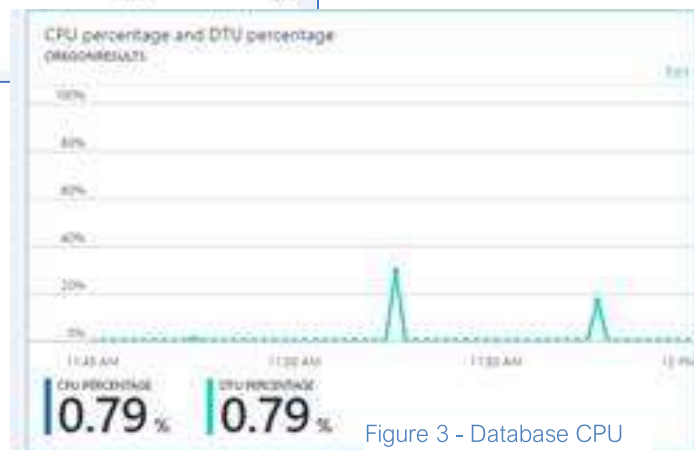


Figure 3 - Database CPU

## Additional Information

In May, 2017, Montana elections were thrust into the national spotlight by a news event on the eve of Montana’s special election to fill the state’s only congressional seat. As a BPro customer, TotalVote ENR ensured that Montana’s election results website was equipped to handle increased traffic, as users from around the country watched as results were reported. Below is a sampling of Twitter users’ reaction to Montana’s TotalVote ENR system:

**Steve Kornacki** @SteveKornacki Follow

Early winner is the Montana Secretary of State's office for putting together a great site for real-time results [mtelectionresults.gov](http://mtelectionresults.gov)

RETWEETS 227 LIKES 558

7:05 PM - 25 May 2017

**Alexander Kaufman** @AlexCKaufman Follow

Montana's Secretary of State put together a pretty beautiful website for #MTAL election results [mtelectionresults.gov](http://mtelectionresults.gov)

RETWEETS 4 LIKES 13

7:19 PM - 25 May 2017

**Geet Jeswani** @TweetingGeet Follow

The website design of the Montana Secretary of State page definitely exceeded my expectations. [mtelectionresults.gov/resultsSW.aspx ...](http://mtelectionresults.gov/resultsSW.aspx...)

RETWEET 1 LIKES 5

8:33 PM - 25 May 2017

**City Views** @arbor747 Follow

@Stapleton\_MT Bravo to you and your team for having such an informative and easy to understand dashboard to watch the election results.

8:48 PM - 25 May 2017

**Alyssa Milano** @Alyssa\_Milano Follow

Watch the results come in with me for the Montana special election here [mtelectionresults.gov](http://mtelectionresults.gov) #TeamQuist #ResistWithQuist #MTPol

RETWEETS 71 LIKES 339

7:14 PM - 25 May 2017

West Virginia Ethics Commission  
**Disclosure of Interested Parties to Contracts**

(Required by W. Va. Code § 6D-1-2)

**Contracting Business Entity:** BPro Inc **Address:** 124 W Dakota Ave  
Pierre, SD 57501

**Authorized Agent:** Tara Lyle, Buyer Supervisor **Address:** 2019 Washington Street East, Charleston, WV 25305

**Contract Number:** CRFQ# SOS180000006 **Contract Description:** Election Night Reporting

**Governmental agency awarding contract:** West Virginia Secretary of State

**Check here if this is a Supplemental Disclosure**

List the Names of Interested Parties to the contract which are known or reasonably anticipated by the contracting business entity for each category below (*attach additional pages if necessary*):

**1. Subcontractors or other entities performing work or service under the Contract**

Check here if none, otherwise list entity/individual names below.

**2. Any person or entity who owns 25% or more of contracting entity (not applicable to publicly traded entities)**

Check here if none, otherwise list entity/individual names below.

**3. Any person or entity that facilitated, or negotiated the terms of, the applicable contract (excluding legal services related to the negotiation or drafting of the applicable contract)**

Check here if none, otherwise list entity/individual names below.

Signature:  \_\_\_\_\_


Date Signed: 2/1/2018

**Notary Verification**

State of South Dakota, County of Hughes:

I, Brandon Campea, the authorized agent of the contracting business entity listed above, being duly sworn, acknowledge that the Disclosure herein is being made under oath and under the penalty of perjury.

Taken, sworn to and subscribed before me this 1<sup>st</sup> day of February, 2018.

  
\_\_\_\_\_  
Notary Public's Signature

**To be completed by State Agency:**

Date Received by State Agency: \_\_\_\_\_

Date submitted to Ethics Commission: \_\_\_\_\_

Governmental agency submitting Disclosure: \_\_\_\_\_



STATE OF WEST VIRGINIA  
Purchasing Division

# PURCHASING AFFIDAVIT

**CONSTRUCTION CONTRACTS:** Under W. Va. Code § 5-22-1(i), the contracting public entity shall not award a construction contract to any bidder that is known to be in default on any monetary obligation owed to the state or a political subdivision of the state, including, but not limited to, obligations related to payroll taxes, property taxes, sales and use taxes, fire service fees, or other fines or fees.

**ALL OTHER CONTRACTS:** Under W. Va. Code §5A-3-10a, no contract or renewal of any contract may be awarded by the state or any of its political subdivisions to any vendor or prospective vendor when the vendor or prospective vendor or a related party to the vendor or prospective vendor is a debtor and: (1) the debt owed is an amount greater than one thousand dollars in the aggregate; or (2) the debtor is in employer default.

**EXCEPTION:** The prohibition listed above does not apply where a vendor has contested any tax administered pursuant to chapter eleven of the W. Va. Code, workers' compensation premium, permit fee or environmental fee or assessment and the matter has not become final or where the vendor has entered into a payment plan or agreement and the vendor is not in default of any of the provisions of such plan or agreement.

**DEFINITIONS:**

**"Debt"** means any assessment, premium, penalty, fine, tax or other amount of money owed to the state or any of its political subdivisions because of a judgment, fine, permit violation, license assessment, defaulted workers' compensation premium, penalty or other assessment presently delinquent or due and required to be paid to the state or any of its political subdivisions, including any interest or additional penalties accrued thereon.

**"Employer default"** means having an outstanding balance or liability to the old fund or to the uninsured employers' fund or being in policy default, as defined in W. Va. Code § 23-2c-2, failure to maintain mandatory workers' compensation coverage, or failure to fully meet its obligations as a workers' compensation self-insured employer. An employer is not in employer default if it has entered into a repayment agreement with the Insurance Commissioner and remains in compliance with the obligations under the repayment agreement.

**"Related party"** means a party, whether an individual, corporation, partnership, association, limited liability company or any other form or business association or other entity whatsoever, related to any vendor by blood, marriage, ownership or contract through which the party has a relationship of ownership or other interest with the vendor so that the party will actually or by effect receive or control a portion of the benefit, profit or other consideration from performance of a vendor contract with the party receiving an amount that meets or exceeds five percent of the total contract amount.

**AFFIRMATION:** By signing this form, the vendor's authorized signer affirms and acknowledges under penalty of law for false swearing (W. Va. Code §61-5-3) that: (1) for construction contracts, the vendor is not in default on any monetary obligation owed to the state or a political subdivision of the state, and (2) for all other contracts, that neither vendor nor any related party owe a debt as defined above and that neither vendor nor any related party are in employer default as defined above, unless the debt or employer default is permitted under the exception above.

**WITNESS THE FOLLOWING SIGNATURE:**

Vendor's Name: BPro Inc

Authorized Signature: [Signature] Date: 2-1-2018


State of South Dakota

County of Hughes, to-wit:

Taken, subscribed, and sworn to before me this 1<sup>st</sup> day of February, 2018.

My Commission expires April 14, 2021.

AFFIX SEAL HERE



Becki Faddoul

RaceName	PartyName	calcCandidate	calcCandidateVotes	calcCandidatePercentage	Ballots Cast
Presidential Electors	Republican	Donald J. Trump	227701	0.615329945	378995
Presidential Electors	Libertarian	Gary Johnson	20845	0.056330682	378995
Presidential Electors	Democratic	Hillary Clinton	117442	0.317370496	378995
Presidential Electors	Constitution	Darrell L. Castle	4059	0.010968877	378995
United States Senator	Republican	John R. Thune	265494	0.718290997	378995
United States Senator	Democratic	Jay Williams	104125	0.281709003	378995
United States Representative	Republican	Kristi Noem	237141	0.641037701	378995
United States Representative	Democratic	Paula Hawks	132792	0.358962299	378995
Public Utilities Commissioner	Republican	Chris Nelson	268927	0.753786775	378995
Public Utilities Commissioner	Democratic	Henry Red Cloud	87841	0.246213225	378995
State Senator - District 01	Democratic	Jason Frerichs	6846	1	378995
State Senator - District 02	Republican	Brock L. Greenfield	7838	1	378995
State Senator - District 03	Republican	Al Novstrup	6364	0.612217412	378995
State Senator - District 04	Republican	John Wiik	6738	0.604088219	378995
State Senator - District 05	Republican	Neal Tapio	6838	1	378995
State Senator - District 06	Republican	Ernie Otten	7697	0.688523124	378995
State Senator - District 07	Republican	Larry Tidemann	5569	0.65858562	378995
State Senator - District 08	Republican	Jordan Youngberg	5869	0.504036414	378995
State Senator - District 09	Republican	Deb Peters	6426	0.654112378	378995
State Senator - District 10	Republican	Jenna Hagggar	6205	0.599748695	378995
State Senator - District 11	Republican	Jim Stalzer	6944	0.607789934	378995
State Senator - District 12	Republican	Blake Curd	6221	0.583966958	378995
State Senator - District 13	Republican	Jack Kolbeck	6997	0.608487695	378995
State Senator - District 14	Republican	Deb Soholt	7747	0.686608172	378995
State Senator - District 15	Democratic	Reynold F. Nesiba	3666	1	378995
State Senator - District 16	Republican	Jim Bolin	8272	0.725996138	378995
State Senator - District 17	Republican	Arthur Rusch	5023	0.558856253	378995
State Senator - District 18	Democratic	Craig Kennedy	5762	1	378995
State Senator - District 19	Republican	Stace Nelson	8636	0.781963057	378995
State Senator - District 20	Republican	Joshua Klumb	6666	0.646556741	378995
State Senator - District 21	Democratic	Billie H. Sutton	6701	1	378995
State Senator - District 22	Republican	Jim White	6754	0.737175289	378995
State Senator - District 23	Republican	Justin R Cronin	8444	1	378995
State Senator - District 24	Republican	Jeff Monroe	8124	1	378995
State Senator - District 25	Republican	Kris Langer	7254	0.627780182	378995
State Senator - District 26	Democratic	Troy Heinert	4601	1	378995
State Senator - District 27	Democratic	Kevin Killer	3931	1	378995
State Senator - District 28	Republican	Ryan M. Maher	6986	1	378995
State Senator - District 29	Republican	Gary L. Cammack	6556	0.650525898	378995
State Senator - District 30	Republican	Lance Russell	9173	0.7151879	378995
State Senator - District 31	Republican	Bob Ewing	8681	1	378995
State Senator - District 32	Republican	Alan D. Solano	6764	0.668313408	378995
State Senator - District 33	Republican	Phil Jensen	7651	0.616121759	378995
State Senator - District 34	Republican	Jeffrey D. Partridge	7292	0.652177802	378995
State Senator - District 35	Republican	Terri L. Haverly	6137	1	378995
State Senator - District 03	Democratic	Cory Allen Heidelberger	4031	0.387782588	378995
State Senator - District 04	Democratic	Kathy Tyler	4416	0.395911781	378995
State Senator - District 06	Democratic	Kyle C. Boese	3482	0.311476876	378995
State Senator - District 07	Democratic	Mary J. Perpich	2887	0.34141438	378995
State Senator - District 08	Democratic	Scott Parsley	5775	0.495963586	378995
State Senator - District 09	Democratic	John Koch	3398	0.345887622	378995
State Senator - District 10	Democratic	Jim Powers	4141	0.400251305	378995
State Senator - District 11	Democratic	Tom Cool	4481	0.392210066	378995
State Senator - District 12	Democratic	Jim Sanden	4432	0.416033042	378995
State Senator - District 13	Democratic	Denny Pierson	4502	0.391512305	378995
State Senator - District 14	Independent	Tyler Swanger	3536	0.313391828	378995
State Senator - District 16	Democratic	Chad Skiles	3122	0.274003862	378995
State Senator - District 17	Democratic	Shane Merrill	3965	0.441143747	378995
State Senator - District 19	Democratic	Russell Graeff	2408	0.218036943	378995
State Senator - District 20	Democratic	Quinten L. Burg	3644	0.353443259	378995
State Senator - District 22	Democratic	Eric Bliss	2408	0.262824711	378995
State Senator - District 25	Democratic	Jeff Barth	4301	0.372219818	378995
State Senator - District 29	Independent	LeRoy Kindler	3522	0.349474102	378995
State Senator - District 30	Democratic	Karla R. LaRive	3653	0.2848121	378995
State Senator - District 32	Democratic	David A. Hubbard	3357	0.331686592	378995
State Senator - District 33	Democratic	Haven Stuck	4767	0.383878241	378995
State Senator - District 34	Democratic	Jay C. Shultz	3889	0.347822198	378995
State Representative - District 01	Democratic	Steven D. McCleery	4235	0.433026585	378995
State Representative - District 02	Republican	Burt Tulson	6220	0.385903958	378995

RaceName	PartyName	calcCandidate	calcCandidateVotes	calcCandidatePercentage	Ballots Cast
State Representative - District 03	Republican	Drew Dennert	6361	0.33175133	378995
State Representative - District 04	Republican	John Mills	5958	0.309233404	378995
State Representative - District 05	Republican	Hugh M. Bartels	5770	0.357164964	378995
State Representative - District 06	Republican	Isaac Latterell	6274	0.323852785	378995
State Representative - District 07	Republican	Tim Reed	5457	0.415044113	378995
State Representative - District 08	Republican	Mathew Wollmann	7118	0.347134845	378995
State Representative - District 09	Republican	Michael Clark	4754	0.283787011	378995
State Representative - District 10	Republican	Steven Haugaard	5838	0.323578317	378995
State Representative - District 11	Republican	Chris Karr	6422	0.319153166	378995
State Representative - District 12	Republican	Greg Jamison	6435	0.329021372	378995
State Representative - District 13	Republican	G. Mark Mickelson	7696	0.378051776	378995
State Representative - District 14	Republican	Larry P. Zikmund	6637	0.323566693	378995
State Representative - District 15	Democratic	Jamie Smith	2414	0.282736004	378995
State Representative - District 16	Republican	David L. Anderson	6619	0.331380795	378995
State Representative - District 17	Republican	Debbie Pease	3736	0.23432012	378995
State Representative - District 18	Republican	Mike Stevens	6291	0.370625663	378995
State Representative - District 19	Republican	Kent S. Peterson	6936	0.400994392	378995
State Representative - District 20	Republican	Tona Rozum	6910	0.539548684	378995
State Representative - District 21	Republican	Lee Qualm	5434	0.398913522	378995
State Representative - District 22	Republican	Roger Chase	4992	0.301394675	378995
State Representative - District 23	Republican	Spencer Gosch	7098	0.538134951	378995
State Representative - District 24	Republican	Mary Duvall	7110	0.504219559	378995
State Representative - District 25	Republican	Tom Pischke	6398	0.312173701	378995
State Representative - District 26A	Democratic	Shawn Bordeaux	1871	1	378995
State Representative - District 26B	Republican	James Schaefer	3396	1	378995
State Representative - District 27	Republican	Elizabeth May	2903	0.259869304	378995
State Representative - District 28A	Democratic	Oren Lesmeister	2517	1	378995
State Representative - District 28B	Republican	Sam Marty	4540	1	378995
State Representative - District 29	Republican	Larry Rhoden	6919	0.598063791	378995
State Representative - District 30	Republican	Julie Frye-Mueller	8086	0.357297512	378995
State Representative - District 31	Republican	Timothy R. Johns	7359	0.545313079	378995
State Representative - District 32	Republican	Kristin A. Conzet	5419	0.313436289	378995
State Representative - District 33	Republican	Taffy Howard	7018	0.330010345	378995
State Representative - District 34	Republican	Craig Tieszen	7562	0.452218634	378995
State Representative - District 35	Republican	Lynne DiSanto	4955	0.360154092	378995
State Representative - District 01	Democratic	Susan Wismer	5545	0.566973415	378995
State Representative - District 02	Republican	Lana Greenfield	6225	0.38621417	378995
State Representative - District 03	Republican	Daniel Kaiser	6588	0.343590279	378995
State Representative - District 04	Republican	Jason W. Kettwig	6049	0.313956506	378995
State Representative - District 05	Republican	Nancy York	5346	0.33091922	378995
State Representative - District 06	Republican	Herman Otten	6873	0.354772106	378995
State Representative - District 07	Democratic	Spencer Hawley	4788	0.36416185	378995
State Representative - District 08	Republican	Leslie Heinemann	6127	0.298805169	378995
State Representative - District 09	Republican	Wayne H. Steinhauer	4867	0.290532474	378995
State Representative - District 10	Republican	Don Haggar	5484	0.303957433	378995
State Representative - District 11	Republican	Mark K Willadsen	6109	0.303598052	378995
State Representative - District 12	Republican	Arch Beal	5397	0.275948461	378995
State Representative - District 13	Republican	Sue K. Lucas-Peterson	5599	0.275040527	378995
State Representative - District 14	Republican	Tom Holmes	6204	0.302457098	378995
State Representative - District 15	Democratic	Karen Soli	2621	0.306980558	378995
State Representative - District 16	Republican	Kevin D. Jensen	5971	0.29893862	378995
State Representative - District 17	Republican	Nancy Rasmussen	4668	0.292774711	378995
State Representative - District 18	Republican	Jean M. Hunhoff	5391	0.317603393	378995
State Representative - District 19	Republican	Kyle Schoenfish	7583	0.438399722	378995
State Representative - District 20	Republican	Lance Carson	5897	0.460451316	378995
State Representative - District 21	Democratic	Gary Burrus	3037	0.222948172	378995
State Representative - District 22	Republican	Bob Glanzer	6106	0.368653022	378995
State Representative - District 23	Republican	John A. Lake	6092	0.461865049	378995
State Representative - District 24	Republican	Tim Rounds	6991	0.495780441	378995
State Representative - District 25	Republican	Roger Hunt	5399	0.263430105	378995
State Representative - District 27	Republican	Steve Livermont	2846	0.254766807	378995
State Representative - District 29	Republican	Thomas J. Brunner	4650	0.401936209	378995
State Representative - District 30	Republican	Tim R. Goodwin	8233	0.363793027	378995
State Representative - District 31	Republican	Charles M. Turbiville	6136	0.454686921	378995
State Representative - District 32	Republican	Sean McPherson	5067	0.293076523	378995
State Representative - District 33	Republican	David Johnson	8245	0.387708079	378995
State Representative - District 34	Republican	Dan Dryden	5490	0.328310011	378995
State Representative - District 35	Republican	Blaine "Chip" Campbell	4280	0.311091728	378995
State Representative - District 02	Democratic	John Graham	3673	0.227881871	378995

RaceName	PartyName	calcCandidate	calcCandidateVotes	calcCandidatePercentage	Ballots Cast
State Representative - District 03	Democratic	Brooks Briscoe	3441	0.179461771	378995
State Representative - District 04	Democratic	Matt Rosdahl	2884	0.149685992	378995
State Representative - District 05	Democratic	Michele Alvine	3157	0.195419375	378995
State Representative - District 06	Democratic	Kyle Rogers	2774	0.143188974	378995
State Representative - District 07	Democratic	Linda A. Brandt	2903	0.220794037	378995
State Representative - District 08	Democratic	Jason Unger	4645	0.226530115	378995
State Representative - District 09	Democratic	Michael Saba	4185	0.249820917	378995
State Representative - District 10	Democratic	Paul Vanderlinde	3437	0.190499945	378995
State Representative - District 11	Democratic	Leona Wieland	4108	0.204154657	378995
State Representative - District 12	Democratic	Bob Benson	3044	0.155639636	378995
State Representative - District 13	Democratic	P. James Eckhoff Jr	3948	0.193938203	378995
State Representative - District 14	Democratic	Valerie Loudenback	4531	0.220895086	378995
State Representative - District 15	Independent	Mike Myers	1784	0.208948231	378995
State Representative - District 16	Democratic	Ted Curry	2895	0.14493842	378995
State Representative - District 17	Democratic	Mark Winegar	3357	0.210549423	378995
State Representative - District 18	Democratic	David Allen	3044	0.179333098	378995
State Representative - District 19	Democratic	Melissa R. Mentele	2778	0.160605885	378995
State Representative - District 21	Democratic	Julie Bartling	5151	0.378138306	378995
State Representative - District 22	Democratic	Joan Wollschlager	3159	0.190726318	378995
State Representative - District 25	Democratic	David Haagenson	3266	0.15935594	378995
State Representative - District 27	Democratic	Red Dawn Foster	2604	0.233103572	378995
State Representative - District 30	Democratic	Kristine Ina Winter	2915	0.128805621	378995
State Representative - District 32	Democratic	Nik Aberle	2464	0.142518364	378995
State Representative - District 33	Democratic	Ethan Marsland	2777	0.130584031	378995
State Representative - District 34	Democratic	Steve Stenson	3670	0.219471355	378995
State Representative - District 35	Democratic	Dave Freytag	2528	0.183747638	378995
State Representative - District 03	Democratic	Nikki Bootz	2784	0.14519662	378995
State Representative - District 04	Democratic	Peggy Schuelke	4376	0.227124098	378995
State Representative - District 05	Independent	Charles "Chuck" Haan	1882	0.116496441	378995
State Representative - District 06	Democratic	Clara Hart	3452	0.178186135	378995
State Representative - District 08	Democratic	Kory Rawstern	2615	0.127529871	378995
State Representative - District 09	Democratic	Mark G. Guthmiller	2946	0.175859599	378995
State Representative - District 10	Democratic	Dean Kurtz	3283	0.181964306	378995
State Representative - District 11	Democratic	Paul Schipper	3483	0.173094126	378995
State Representative - District 12	Democratic	Susan Randall	4682	0.239390531	378995
State Representative - District 13	Democratic	Ellee Spawn	3114	0.152969495	378995
State Representative - District 14	Democratic	JR LaPlante	3140	0.153081123	378995
State Representative - District 15	Independent	Eric Leggett	1719	0.201335207	378995
State Representative - District 16	Democratic	Ann Tornberg	4489	0.224742165	378995
State Representative - District 17	Democratic	Ray Ring	4183	0.262355745	378995
State Representative - District 18	Democratic	Peter Rossiter	2248	0.132437846	378995
State Representative - District 22	Democratic	Carmen Dannenbring	2306	0.139225986	378995
State Representative - District 25	Democratic	Dan Ahlers	5432	0.265040254	378995
State Representative - District 27	Democratic	Jim Bradford	2467	0.220839674	378995
State Representative - District 30	Democratic	Sandy Arseneault	3397	0.15010384	378995
State Representative - District 32	Democratic	Susan Kelts	4339	0.250968824	378995
State Representative - District 33	Democratic	Jim Hadd	3226	0.151697545	378995
State Representative - District 35	Democratic	Michael T Hanson	1995	0.145006542	378995
State Representative - District 27	Independent	Everette L. McKinley	351	0.031420643	378995
County Treasurer - Bennett	Republican	Mary Goss	473	0.415276558	378995
County Treasurer - Bon Homme	Republican	Jenn Knoll	2472	0.842535787	378995
County Treasurer - Harding	Independent	Melissa J Schwede	278	0.378746594	378995
County Treasurer - Harding	Republican	Kaeloni Latham	175	0.238419619	378995
County Treasurer - Minnehaha	Republican	Kris Swanson	33326	0.452946613	378995
County Treasurer - Bennett	Democratic	Jolene Donovan	666	0.584723442	378995
County Treasurer - Bon Homme	Democratic	Renee Lynn Strong	462	0.157464213	378995
County Treasurer - Harding	Independent	Melissa Breeding	281	0.382833787	378995
County Treasurer - Minnehaha	Democratic	Pam Nelson	40250	0.547053387	378995
States Attorney - Bennett	Republican	Sarah Harris	711	0.628647215	378995
States Attorney - Bon Homme	Republican	Lisa Ann Rothschadl	2319	0.797455296	378995
States Attorney - Brookings	Republican	Dan Nelson	5786	0.461366717	378995
States Attorney - Brule	Republican	David V Natvig	1258	0.556145004	378995
States Attorney - Charles Mix	Democratic	Scott J Podhradsky	933	0.306102362	378995
States Attorney - Clay	Republican	Alexis A. Tracy	2576	0.532231405	378995
States Attorney - Fall River	Republican	James Sword	1963	0.587021531	378995
States Attorney - Jerauld	Republican	Dedrich (Deach) Koch	595	0.662583519	378995
States Attorney - Kingsbury	Republican	Gary W Schumacher	864	0.385026738	378995
States Attorney - Lawrence	Republican	John H. Fitzgerald	6925	0.643228683	378995
States Attorney - Marshall	Republican	Dana J. Frohling	1303	0.692348565	378995

RaceName	PartyName	calcCandidate	calcCandidateVotes	calcCandidatePercentage	Ballots Cast
States Attorney - Bennett	Democratic	Britt T. Long	420	0.371352785	378995
States Attorney - Bon Homme	Independent	Paul Richard Boschma	589	0.202544704	378995
States Attorney - Brookings	Democratic	Abigail A. Howard	6755	0.538633283	378995
States Attorney - Brule	Independent	Theresa Maule Rossow	1004	0.443854996	378995
States Attorney - Charles Mix	Republican	Steven R Cotton	2115	0.693897638	378995
States Attorney - Clay	Democratic	Teddi J Gertsma	2264	0.467768595	378995
States Attorney - Fall River	Democratic	Patrick Ginsbach	1381	0.412978469	378995
States Attorney - Jerauld	Independent	Casey N Bridgman	303	0.337416481	378995
States Attorney - Kingsbury	Independent	Gregg A Gass	1380	0.614973262	378995
States Attorney - Lawrence	Independent	James W Olson	3841	0.356771317	378995
States Attorney - Marshall	Independent	Chad Locken	579	0.307651435	378995
Coroner - Hamlin	Democratic	Donna L Thompson	681	0.271747805	378995
Coroner - Hamlin	Republican	Brett Jacobsen	1825	0.728252195	378995
Coroner - Marshall	Democratic	Dan Neiber	1142	0.631986718	378995
Coroner - Marshall	Independent	David C. Kleinberg	665	0.368013282	378995
County Commissioner - Stanley - Stanley-2	Independent	Tyler Green	110	0.408921933	378995
County Commissioner - Stanley - Stanley-2	Republican	Scott Deal	159	0.591078067	378995
County Commissioner - Bon Homme - Bon Homme-4	Republican	John P Hauck	343	0.604938272	378995
County Commissioner - Campbell - Campbell-2	Independent	James Loesch	131	0.823899371	378995
County Commissioner - Clark - Clark-2	Independent	Chris Sass	189	0.520661157	378995
County Commissioner - Codington - Codington-2	Republican	Harlan (Charlie) Waterman	1128	0.600958977	378995
County Commissioner - Codington - Codington-4	Republican	Elmer Brinkman	1241	0.496003197	378995
County Commissioner - Deuel - District 4	Republican	James Froiland	150	0.449101796	378995
County Commissioner - Edmunds - Edmunds-2	Republican	Lindy Graves	140	0.371352785	378995
County Commissioner - Grant - District 2	Republican	Roger Loeschke	304	0.439942113	378995
County Commissioner - Grant - District 4	Republican	Doug Stengel	473	0.635752688	378995
County Commissioner - Hand - Hand-4	Republican	James D Wangsness	197	0.579411765	378995
County Commissioner - Lincoln - Lincoln-2	Republican	David Gillespie	2744	0.67074065	378995
County Commissioner - McCook - McCook-2	Democratic	Dean Koch	280	0.64516129	378995
County Commissioner - McCook - McCook-4	Republican	Charles Liesinger	340	0.787037037	378995
County Commissioner - Oglala Lakota - Oglala Lakota-2	Democratic	Anna Diaz-Takes The Shield	413	0.7375	378995
County Commissioner - Potter - Potter-2	Republican	Brad W Simon	57	0.2375	378995
County Commissioner - Turner - Turner-2	Republican	Lyle Van Hove	458	0.52283105	378995
County Commissioner - Union - Union-2	Republican	Michael A. Dailey	966	0.683168317	378995
County Commissioner - Walworth - Walworth-2	Republican	Kevin Holgard	191	0.517615176	378995
County Commissioner - Bon Homme - Bon Homme-4	Democratic	Frank J. Kloucek	224	0.395061728	378995
County Commissioner - Campbell - Campbell-2	Independent	Paige Ross-Meyer	28	0.176100629	378995
County Commissioner - Clark - Clark-2	Independent	Eric J Caulfield	174	0.479338843	378995
County Commissioner - Codington - Codington-2	Democratic	Dianne Easthouse	749	0.399041023	378995
County Commissioner - Codington - Codington-4	Democratic	Troy M VanDusen	1261	0.503996803	378995
County Commissioner - Deuel - District 4	Democratic	DeAnne Dumke	184	0.550898204	378995
County Commissioner - Edmunds - Edmunds-2	Independent	Norbert Jangula	89	0.236074271	378995
County Commissioner - Grant - District 2	Democratic	Bill Street	387	0.560057887	378995
County Commissioner - Grant - District 4	Democratic	Steve Scoblic	271	0.364247312	378995
County Commissioner - Hand - Hand-4	Independent	Dylan Deuter	143	0.420588235	378995
County Commissioner - Lincoln - Lincoln-2	Democratic	Larry T. Thompson	1347	0.32925935	378995
County Commissioner - McCook - McCook-2	Independent	James V Osterberg	154	0.35483871	378995
County Commissioner - McCook - McCook-4	Independent	Ross M Tschetter	92	0.212962963	378995
County Commissioner - Oglala Lakota - Oglala Lakota-2	Independent	Charles (Chuck) O'Rourke	147	0.2625	378995
County Commissioner - Potter - Potter-2	Independent	Jesse R Zweber	183	0.7625	378995
County Commissioner - Turner - Turner-2	Democratic	Mike Schaffer	418	0.47716895	378995
County Commissioner - Union - Union-2	Democratic	Doyle Karpen	448	0.316831683	378995
County Commissioner - Walworth - Walworth-2	Independent	Stephanie Bennis	178	0.482384824	378995
County Commissioner - Edmunds - Edmunds-2	Independent	Morris R. Grosz	148	0.392572944	378995
County Commissioner - Aurora - Aurora-3	Republican	Clyde Dethlefsen	164	0.581560284	378995
County Commissioner - Bon Homme - Bon Homme-2	Republican	Edward E Van Gerpen	220	0.353130016	378995
County Commissioner - Aurora - Aurora-3	Independent	Karl Swanson	118	0.418439716	378995
County Commissioner - Bon Homme - Bon Homme-2	Democratic	Bruce A Voigt	242	0.388443018	378995
County Commissioner - Bon Homme - Bon Homme-2	Independent	John Fathke	161	0.258426966	378995
County Commissioner At Large - Clay	Republican	Travis Mockler	2702	0.251185275	378995
County Commissioner At Large - Fall River	Republican	Ann Abbott	1861	0.236137546	378995
County Commissioner At Large - Lake	Republican	Roger Hageman	3448	0.232345013	378995
County Commissioner At Large - Clay	Democratic	Richard Hammond	2167	0.201450218	378995
County Commissioner At Large - Fall River	Republican	Joe Allen	2077	0.263545235	378995
County Commissioner At Large - Lake	Republican	Dennis Slaughter	3325	0.224056604	378995
County Commissioner At Large - Clay	Democratic	Leo F. Powell	2864	0.266245236	378995
County Commissioner At Large - Fall River	Republican	Paul Nabholz	1555	0.197309986	378995
County Commissioner At Large - Lake	Republican	Deb Reinicke	3628	0.244474394	378995
County Commissioner At Large - Clay	Democratic	John Davidson	1882	0.174955843	378995

RaceName	PartyName	calcCandidate	calcCandidateVotes	calcCandidatePercentage	Ballots Cast
County Commissioner At Large - Fall River	Democratic	Adam Heath	1303	0.165334348	378995
County Commissioner At Large - Lake	Democratic	Joyce Dragseth	2650	0.178571429	378995
County Commissioner At Large - Clay	Independent	Stan Peterson	1142	0.106163428	378995
County Commissioner At Large - Fall River	Independent	Wayne Piper	1085	0.137672884	378995
County Commissioner At Large - Lake	Independent	Charles Scholl	1789	0.120552561	378995
County Commissioner At Large - Bennett	Republican	Rolf Kraft	594	0.34414832	378995
County Commissioner At Large - Brookings	Republican	Michael D Bartley	5147	0.286756922	378995
County Commissioner At Large - Brown	Republican	Rachel A. Kippley	10281	0.411371639	378995
County Commissioner At Large - Lyman	Republican	Bill Lengkeek	714	0.349828515	378995
County Commissioner At Large - Miner	Republican	Lavonne Durant	446	0.231808732	378995
County Commissioner At Large - Minnehaha	Republican	Dean Karsky	38383	0.31061495	378995
County Commissioner At Large - Ziebach	Republican	Russel Johnson	261	0.26659857	378995
County Commissioner At Large - Bennett	Republican	Wayne Bond	687	0.398030127	378995
County Commissioner At Large - Brookings	Republican	Ryan Krogman	7793	0.434174606	378995
County Commissioner At Large - Brown	Republican	Duane Sutto	9408	0.376440461	378995
County Commissioner At Large - Lyman	Republican	Gary Diehm	757	0.370896619	378995
County Commissioner At Large - Miner	Democratic	Alex Protsch	581	0.301975052	378995
County Commissioner At Large - Minnehaha	Republican	Jean Bender	37093	0.300175608	378995
County Commissioner At Large - Ziebach	Democratic	Bill Henderson	395	0.403472932	378995
County Commissioner At Large - Bennett	Democratic	Elton Andrew Three Stars Sr	445	0.257821553	378995
County Commissioner At Large - Brookings	Independent	Alan Gregg	5009	0.279068472	378995
County Commissioner At Large - Brown	Democratic	Kris Gunther	5303	0.2121879	378995
County Commissioner At Large - Lyman	Independent	Brent Schoulte	570	0.279274865	378995
County Commissioner At Large - Miner	Democratic	Patrick R. Maroney	214	0.111226611	378995
County Commissioner At Large - Minnehaha	Democratic	Juan Bonilla	19757	0.159883792	378995
County Commissioner At Large - Ziebach	Independent	David Pesicka	323	0.329928498	378995
County Commissioner At Large - Miner	Independent	Tim Glanzer	381	0.198024948	378995
County Commissioner At Large - Minnehaha	Democratic	Marc S. Feinstein	28338	0.229325651	378995
County Commissioner At Large - Miner	Independent	Diane Rentz	302	0.156964657	378995
West Dakota Water Development District Director - West Dakota WDD 2	Non-Partisan	Daniel L. Bjerke	1706	0.522992029	378995
West Dakota Water Development District Director - West Dakota WDD 2	Non-Partisan	Dan Richer	1556	0.477007971	378995
Conservation District Supervisor, Taxpayer of Real Property - Brown - South Brown	Non-Partisan	Larry Stroschein	5065	0.474739901	378995
Conservation District Supervisor, Taxpayer of Real Property - Day - Day County	Non-Partisan	Steve Sigdestad	1131	0.541666667	378995
Conservation District Supervisor, Taxpayer of Real Property - Brown - South Brown	Non-Partisan	Scott Sperry	5604	0.525260099	378995
Conservation District Supervisor, Taxpayer of Real Property - Day - Day County	Non-Partisan	Frank E. James	957	0.458333333	378995
Conservation District Supervisor, Rural Landowner or Occupier - Faulk - Faulk County	Non-Partisan	Glenna Clement	598	0.642320086	378995
Conservation District Supervisor, Rural Landowner or Occupier - Faulk - Faulk County	Non-Partisan	Jacob Stephenson	333	0.357679914	378995
Constitutional Amendment R: An Amendment to the South Dakota Constitution regarding postsecondary technical education institutes.	Yes		178187	0.506053489	378995
Constitutional Amendment R: An Amendment to the South Dakota Constitution regarding postsecondary technical education institutes.	No		173924	0.493946511	378995
Constitutional Amendment S: An initiated amendment to the South Dakota Constitution to expand rights for crime victims	Yes		215262	0.595740795	378995
Constitutional Amendment S: An initiated amendment to the South Dakota Constitution to expand rights for crime victims	No		146073	0.404259205	378995
Constitutional Amendment T: An initiated amendment to the South Dakota Constitution to provide for state legislative redistricting by a commission	Yes		149926	0.429733921	378995
Constitutional Amendment T: An initiated amendment to the South Dakota Constitution to provide for state legislative redistricting by a commission	No		198955	0.570266079	378995
Constitutional Amendment U: An initiated amendment to the South Dakota Constitution limiting the ability to set statutory interest rates for loans	Yes		130606	0.367432256	378995
Constitutional Amendment U: An initiated amendment to the South Dakota Constitution limiting the ability to set statutory interest rates for loans	No		224850	0.632567744	378995
Constitutional Amendment V: An initiated amendment to the South Dakota Constitution establishing nonpartisan elections	Yes		157844	0.445118736	378995
Constitutional Amendment V: An initiated amendment to the South Dakota Constitution establishing nonpartisan elections	No		196767	0.554881264	378995
Initiated Measure 21: An initiated measure to set a maximum finance charge for certain licensed money lenders	Yes		270278	0.755758127	378995
Initiated Measure 21: An initiated measure to set a maximum finance charge for certain licensed money lenders	No		87347	0.244241873	378995
Initiated Measure 22: An initiated measure to revise State campaign finance and lobbying laws, create a publicly funded campaign finance program, create an ethics commission, and appropriate funds	Yes		180580	0.51623785	378995
Initiated Measure 22: An initiated measure to revise State campaign finance and lobbying laws, create a publicly funded campaign finance program, create an ethics commission, and appropriate funds	No		169220	0.48376215	378995
Initiated Measure 23: An initiated measure to give certain organizations the right to charge fees	Yes		71240	0.203140639	378995
Initiated Measure 23: An initiated measure to give certain organizations the right to charge fees	No		279453	0.796859361	378995
Referred Law 19: An Act to revise State laws regarding elections and election petitions	Yes		98649	0.289500405	378995
Referred Law 19: An Act to revise State laws regarding elections and election petitions	No		242107	0.710499595	378995
Referred Law 20: An Act lowering the State minimum wage for non-tipped employees under age 18	Yes		104172	0.28870105	378995
Referred Law 20: An Act lowering the State minimum wage for non-tipped employees under age 18	No		256658	0.71129895	378995
Initiated Measure : An initiated measure to amend the Gregory County Zoning Ordinance by changing the current classification of Wind Energy Systems (turbines) from a Conditional Use to a Permitted Principal Use - Gregory	Yes		348	0.170588235	378995
Referendum : RESOLUTION 2016-16 RESOLUTION PROVIDING FOR THE CREATION OF TAX INCREMENTAL DISTRICT NUMBER ONE - Sully	Yes		481	0.578820698	378995
Referendum : TAX LEVY FOR ROADS AND BRIDGES - Yankton	Yes		4012	0.423474773	378995
Referendum : WHEEL TAX LEVY - Yankton	Yes		4436	0.46743941	378995
Initiated Measure : An initiated measure to amend the Gregory County Zoning Ordinance by changing the current classification of Wind Energy Systems (turbines) from a Conditional Use to a Permitted Principal Use - Gregory	No		1692	0.829411765	378995
Referendum : RESOLUTION 2016-16 RESOLUTION PROVIDING FOR THE CREATION OF TAX INCREMENTAL DISTRICT NUMBER ONE - Sully	No		350	0.421179302	378995
Referendum : TAX LEVY FOR ROADS AND BRIDGES - Yankton	No		5462	0.576525227	378995
Referendum : WHEEL TAX LEVY - Yankton	No		5054	0.53256059	378995
Question : Proposition to Build a Recreation/Event Center - Pierre City	Yes		2747	0.423985183	378995
Question : Shall the City of Plankinton, Aurora County, South Dakota, be annexed into the Heartland Consumers Power District? - Plankinton	Yes		259	0.814465409	378995
Referendum : Ordinance 2016-1 - Gayville	Yes		57	0.306451613	378995
Referendum : Title: Referred Ordinance 1235: an ordinance amending the zoning code to potentially allow two additional land uses in areas zoned Development Review District. - Spearfish	Yes		1341	0.28184111	378995

RaceName	PartyName	calcCandidate	calcCandidateVotes	calcCandidatePercentage	Ballots Cast
Question : Proposition to Build a Recreation/Event Center - Pierre City		No	3732	0.576014817	378995
Question : Shall the City of Plankinton, Aurora County, South Dakota, be annexed into the Heartland Consumers Power District? - Plankinton		No	59	0.185534591	378995
Referendum : Ordinance 2016-1 - Gayville		No	129	0.693548387	378995
Referendum : Title: Referred Ordinance 1235: an ordinance amending the zoning code to potentially allow two additional land uses in areas zoned Development Review District. - Spearfish		No	3417	0.71815889	378995

PrecinctName	CountyName	Voters	BallotsCast	CountyPercent	PrecinctsReporting	TotalPrecincts	PrecinctsPartial
Precinct-0102	Minnehaha	734	554	0.692721626	71	71	0
Precinct-0103	Minnehaha	1830	1142	0.692721626	71	71	0
Precinct-0104 (Precinct-0105)	Minnehaha	3049	1788	0.692721626	71	71	0
Precinct-0106	Minnehaha	1951	1354	0.692721626	71	71	0
Precinct-0108	Minnehaha	1113	832	0.692721626	71	71	0
Precinct-0109	Minnehaha	1697	1211	0.692721626	71	71	0
Precinct-0110	Minnehaha	2009	1420	0.692721626	71	71	0
Precinct-0117	Minnehaha	1934	1401	0.692721626	71	71	0
Precinct-0201	Minnehaha	1656	1283	0.692721626	71	71	0
Precinct-0202	Minnehaha	2012	1583	0.692721626	71	71	0
Precinct-0203	Minnehaha	1725	1262	0.692721626	71	71	0
Precinct-0204	Minnehaha	1246	813	0.692721626	71	71	0
Precinct-0206	Minnehaha	1788	1352	0.692721626	71	71	0
Precinct-0207	Minnehaha	2593	1955	0.692721626	71	71	0
Precinct-0208	Minnehaha	1637	1297	0.692721626	71	71	0
Precinct-0209	Minnehaha	1499	1129	0.692721626	71	71	0
Precinct-0214	Minnehaha	3118	2344	0.692721626	71	71	0
Precinct-0305	Minnehaha	1566	964	0.692721626	71	71	0
Precinct-0306	Minnehaha	1842	1019	0.692721626	71	71	0
Precinct-0307	Minnehaha	1692	1045	0.692721626	71	71	0
Precinct-0308	Minnehaha	602	465	0.692721626	71	71	0
Precinct-0309	Minnehaha	3684	2109	0.692721626	71	71	0
Precinct-0310	Minnehaha	2238	1640	0.692721626	71	71	0
Precinct-0311	Minnehaha	1296	990	0.692721626	71	71	0
Precinct-0312	Minnehaha	1930	1213	0.692721626	71	71	0
Precinct-0314	Minnehaha	2220	1484	0.692721626	71	71	0
Precinct-0315	Minnehaha	1759	1292	0.692721626	71	71	0
Precinct-0316	Minnehaha	1837	1364	0.692721626	71	71	0
Precinct-0317	Minnehaha	2480	1757	0.692721626	71	71	0
Precinct-0401 (Precinct-0515)	Minnehaha	2102	1110	0.692721626	71	71	0
Precinct-0402	Minnehaha	1168	778	0.692721626	71	71	0
Precinct-0403	Minnehaha	792	527	0.692721626	71	71	0
Precinct-0404	Minnehaha	1387	810	0.692721626	71	71	0
Precinct-0405	Minnehaha	1586	951	0.692721626	71	71	0
Precinct-0406	Minnehaha	705	427	0.692721626	71	71	0
Precinct-0407 (Precinct-0408)	Minnehaha	2340	1483	0.692721626	71	71	0
Precinct-0409	Minnehaha	1421	929	0.692721626	71	71	0
Precinct-0410	Minnehaha	1469	969	0.692721626	71	71	0
Precinct-0411	Minnehaha	2710	2100	0.692721626	71	71	0
Precinct-0412	Minnehaha	1547	1131	0.692721626	71	71	0
Precinct-0501 (Precinct-0502)	Minnehaha	2267	1279	0.692721626	71	71	0
Precinct-0503	Minnehaha	725	437	0.692721626	71	71	0
Precinct-0504	Minnehaha	1343	898	0.692721626	71	71	0
Precinct-0506	Minnehaha	1533	1082	0.692721626	71	71	0



PrecinctName	CountyName	Voters	BallotsCast	CountyPercent	PrecinctsReporting	TotalPrecincts	PrecinctsPartial
Precinct-0507	Minnehaha	831	626	0.692721626	71	71	0
Precinct-0508	Minnehaha	1271	964	0.692721626	71	71	0
Precinct-0509	Minnehaha	851	538	0.692721626	71	71	0
Precinct-0510	Minnehaha	999	700	0.692721626	71	71	0
Precinct-0511	Minnehaha	1099	706	0.692721626	71	71	0
Precinct-0512	Minnehaha	1055	748	0.692721626	71	71	0
Precinct-0513	Minnehaha	973	713	0.692721626	71	71	0
Precinct-0514	Minnehaha	1464	938	0.692721626	71	71	0
Precinct-0517	Minnehaha	843	627	0.692721626	71	71	0
Precinct-0518	Minnehaha	1812	1068	0.692721626	71	71	0
Precinct-VP01	Minnehaha	982	781	0.692721626	71	71	0
Precinct-VP02	Minnehaha	2488	1981	0.692721626	71	71	0
Precinct-VP03	Minnehaha	3493	2358	0.692721626	71	71	0
Precinct-VP04	Minnehaha	1536	1142	0.692721626	71	71	0
Precinct-VP05	Minnehaha	1952	1451	0.692721626	71	71	0
Precinct-VP06	Minnehaha	771	549	0.692721626	71	71	0
Precinct-VP07	Minnehaha	2437	1700	0.692721626	71	71	0
Precinct-VP08	Minnehaha	934	706	0.692721626	71	71	0
Precinct-VP09	Minnehaha	1718	1268	0.692721626	71	71	0
Precinct-VP10	Minnehaha	1611	1156	0.692721626	71	71	0
Precinct-VP11	Minnehaha	1217	895	0.692721626	71	71	0
Precinct-VP12	Minnehaha	192	135	0.692721626	71	71	0
Precinct-VP13	Minnehaha	1204	918	0.692721626	71	71	0
Precinct-VP15	Minnehaha	2172	1560	0.692721626	71	71	0
Precinct-VP16	Minnehaha	1379	1040	0.692721626	71	71	0
Precinct-VP17	Minnehaha	881	652	0.692721626	71	71	0
Precinct-VP21	Minnehaha	1592	1178	0.692721626	71	71	0
Precinct 1-1	Pennington	2214	1465	0.681984444	45	45	0
Precinct 1-2	Pennington	2851	1945	0.681984444	45	45	0
Precinct 1-3	Pennington	3490	2566	0.681984444	45	45	0
Precinct 1-4	Pennington	1353	957	0.681984444	45	45	0
Precinct 2-1	Pennington	260	122	0.681984444	45	45	0
Precinct 2-2	Pennington	161	80	0.681984444	45	45	0
Precinct 2-3	Pennington	2382	1387	0.681984444	45	45	0
Precinct 2-4	Pennington	3890	2309	0.681984444	45	45	0
Precinct 2-5	Pennington	434	206	0.681984444	45	45	0
Precinct 3-1	Pennington	984	702	0.681984444	45	45	0
Precinct 3-2	Pennington	4110	3109	0.681984444	45	45	0
Precinct 3-3	Pennington	1251	880	0.681984444	45	45	0
Precinct 3-4	Pennington	3944	2918	0.681984444	45	45	0
Precinct 3-5	Pennington	438	358	0.681984444	45	45	0
Precinct 4-1	Pennington	718	427	0.681984444	45	45	0
Precinct 4-2	Pennington	2265	1283	0.681984444	45	45	0
Precinct 4-3	Pennington	1440	919	0.681984444	45	45	0

PrecinctName	CountyName	Voters	BallotsCast	CountyPercent	PrecinctsReporting	TotalPrecincts	PrecinctsPartial
Precinct 4-4	Pennington	1923	1022	0.681984444	45	45	0
Precinct 4-5	Pennington	1205	843	0.681984444	45	45	0
Precinct 5-1	Pennington	861	521	0.681984444	45	45	0
Precinct 5-2	Pennington	2760	1818	0.681984444	45	45	0
Precinct 5-3	Pennington	3086	2197	0.681984444	45	45	0
Precinct 5-4	Pennington	2280	1609	0.681984444	45	45	0
Precinct 5-5	Pennington	451	362	0.681984444	45	45	0
Precinct AW	Pennington	4441	2869	0.681984444	45	45	0
Precinct BE	Pennington	2143	1398	0.681984444	45	45	0
Precinct CA	Pennington	815	606	0.681984444	45	45	0
Precinct CL	Pennington	612	465	0.681984444	45	45	0
Precinct CR	Pennington	74	63	0.681984444	45	45	0
Precinct DT	Pennington	1425	1024	0.681984444	45	45	0
Precinct EL	Pennington	643	453	0.681984444	45	45	0
Precinct HC	Pennington	1621	1169	0.681984444	45	45	0
Precinct HR	Pennington	2476	1839	0.681984444	45	45	0
Precinct JS	Pennington	1682	1312	0.681984444	45	45	0
Precinct KY	Pennington	788	550	0.681984444	45	45	0
Precinct NH	Pennington	487	289	0.681984444	45	45	0
Precinct NU	Pennington	818	565	0.681984444	45	45	0
Precinct QU	Pennington	269	212	0.681984444	45	45	0
Precinct RH	Pennington	86	69	0.681984444	45	45	0
Precinct RV	Pennington	1842	1269	0.681984444	45	45	0
Precinct VF	Pennington	2407	1609	0.681984444	45	45	0
Precinct VV	Pennington	1625	1108	0.681984444	45	45	0
Precinct WL	Pennington	559	397	0.681984444	45	45	0
Precinct WP	Pennington	1681	1308	0.681984444	45	45	0
Precinct WS	Pennington	110	84	0.681984444	45	45	0
Absentee Precinct	Brown	23285	6153	0.05899363	12	12	0
AmericInn Event Center	Brown	23285	2542	0.05899363	12	12	0
Best Western Ramkota Hotel and Convention Center	Brown	23285	2717	0.05899363	12	12	0
Claremont Fire Station	Brown	23285	160	0.05899363	12	12	0
Columbia American Legion	Brown	23285	268	0.05899363	12	12	0
Courthouse Community Room	Brown	23285	2408	0.05899363	12	12	0
Frederick Community Center	Brown	23285	264	0.05899363	12	12	0
Groton Community Center	Brown	23285	826	0.05899363	12	12	0
Hecla Community Center	Brown	23285	237	0.05899363	12	12	0
Stratford Communty Center	Brown	23285	181	0.05899363	12	12	0
Warner Community Center	Brown	23285	502	0.05899363	12	12	0
Westport Community Center	Brown	23285	226	0.05899363	12	12	0
Precinct-12	Beadle	1154	872	0.69393245	10	10	0
Precinct-15	Beadle	453	256	0.69393245	10	10	0
Precinct-17	Beadle	429	294	0.69393245	10	10	0
Precinct-W1	Beadle	1826	1262	0.69393245	10	10	0

PrecinctName	CountyName	Voters	BallotsCast	CountyPercent	PrecinctsReporting	TotalPrecincts	PrecinctsPartial
Precinct-W2	Beadle	1003	667	0.69393245	10	10	0
Precinct-W3	Beadle	958	642	0.69393245	10	10	0
Precinct-W7-1	Beadle	1183	814	0.69393245	10	10	0
Precinct-W7-2	Beadle	1107	795	0.69393245	10	10	0
Precinct-W8-1	Beadle	902	640	0.69393245	10	10	0
Precinct-W8-2	Beadle	1022	723	0.69393245	10	10	0
DEXTER	Codington	129	90	0.719231923	28	28	0
EDEN, PHIPPS, WALLACE	Codington	155	124	0.719231923	28	28	0
ELMIRA	Codington	310	233	0.719231923	28	28	0
FULLER, FLORENCE	Codington	410	307	0.719231923	28	28	0
GERMANTOWN (RAUVILLE)	Codington	322	225	0.719231923	28	28	0
GRACELAND, HENRY, HENRY	Codington	301	233	0.719231923	28	28	0
KAMPESKA (RICHLAND)	Codington	317	226	0.719231923	28	28	0
KRANZBURG, KRANZBURG	Codington	319	243	0.719231923	28	28	0
LAKE	Codington	445	342	0.719231923	28	28	0
LEOLA, SOUTH SHORE	Codington	190	145	0.719231923	28	28	0
PELICAN	Codington	437	344	0.719231923	28	28	0
Precinct-A1	Codington	1275	997	0.719231923	28	28	0
Precinct-A2	Codington	680	545	0.719231923	28	28	0
Precinct-A3 (Precinct-A4)	Codington	1026	737	0.719231923	28	28	0
Precinct-B1 (Precinct-B4, Precinct-E5)	Codington	1028	749	0.719231923	28	28	0
Precinct-B2	Codington	1252	871	0.719231923	28	28	0
Precinct-B3 (Precinct-C1)	Codington	899	644	0.719231923	28	28	0
Precinct-C2 (Precinct-D4)	Codington	592	386	0.719231923	28	28	0
Precinct-C3	Codington	945	597	0.719231923	28	28	0
Precinct-C4	Codington	454	283	0.719231923	28	28	0
Precinct-D1	Codington	739	515	0.719231923	28	28	0
Precinct-D2	Codington	735	488	0.719231923	28	28	0
Precinct-D3	Codington	550	378	0.719231923	28	28	0
Precinct-E1	Codington	1010	629	0.719231923	28	28	0
Precinct-E2 (Precinct-E4)	Codington	714	533	0.719231923	28	28	0
Precinct-E3	Codington	1021	811	0.719231923	28	28	0
SHERIDAN	Codington	282	210	0.719231923	28	28	0
WAVERLY	Codington	128	101	0.719231923	28	28	0
1-1 Brookings Activity Center	Brookings	18254	1601	0.059603375	12	12	0
1-10 Volga Community Center	Brookings	18254	895	0.059603375	12	12	0
1-11 Holy Life Tabernacle	Brookings	18254	920	0.059603375	12	12	0
1-2 Bethel Baptist Church	Brookings	18254	2047	0.059603375	12	12	0
1-3 Swiftel Center	Brookings	18254	714	0.059603375	12	12	0
1-4 Aurora Little Hall	Brookings	18254	523	0.059603375	12	12	0
1-5 Elkton Community Center	Brookings	18254	373	0.059603375	12	12	0
1-6 McKnight Hall	Brookings	18254	518	0.059603375	12	12	0
1-7 Bruce City Hall	Brookings	18254	358	0.059603375	12	12	0
1-8 Trinity Lutheran Church	Brookings	18254	144	0.059603375	12	12	0

PrecinctName	CountyName	Voters	BallotsCast	CountyPercent	PrecinctsReporting	TotalPrecincts	PrecinctsPartial
1-9 Sinai American Legion	Brookings	18254	197	0.059603375	12	12	0
Absentee Precinct	Brookings	18254	4766	0.059603375	12	12	0
Absentee Precinct	Yankton	13650	4404	0.09029304	8	8	0
Gayville Community Center	Yankton	13650	411	0.09029304	8	8	0
JoDean's Steakhouse and Lounge	Yankton	13650	775	0.09029304	8	8	0
Lesterville Fire Hall	Yankton	13650	265	0.09029304	8	8	0
Lewis and Clark Rec Area	Yankton	13650	430	0.09029304	8	8	0
Mayfield Store	Yankton	13650	293	0.09029304	8	8	0
National Field Archery Assoc.	Yankton	13650	1713	0.09029304	8	8	0
Yankton City Hall	Yankton	13650	1569	0.09029304	8	8	0
Precinct-01	Davison	445	295	0.710610932	16	16	0
Precinct-02	Davison	530	391	0.710610932	16	16	0
Precinct-03	Davison	893	673	0.710610932	16	16	0
Precinct-04 (Precinct-05)	Davison	915	683	0.710610932	16	16	0
Precinct-06 (Precinct-07)	Davison	1113	896	0.710610932	16	16	0
Precinct-08	Davison	671	457	0.710610932	16	16	0
Precinct-09	Davison	651	429	0.710610932	16	16	0
Precinct-10	Davison	602	416	0.710610932	16	16	0
Precinct-11	Davison	601	427	0.710610932	16	16	0
Precinct-12 (Precinct-13)	Davison	848	599	0.710610932	16	16	0
Precinct-14	Davison	653	381	0.710610932	16	16	0
Precinct-15	Davison	841	581	0.710610932	16	16	0
Precinct-16	Davison	539	375	0.710610932	16	16	0
Precinct-17 (Precinct-18)	Davison	503	353	0.710610932	16	16	0
Precinct-19	Davison	654	457	0.710610932	16	16	0
Precinct-20	Davison	1048	764	0.710610932	16	16	0
Absentee Precinct	Lawrence	0	4993	0.71408376	11	11	0
Precinct-01	Lawrence	2090	880	0.71408376	11	11	0
Precinct-02	Lawrence	2412	1023	0.71408376	11	11	0
Precinct-03	Lawrence	2715	1165	0.71408376	11	11	0
Precinct-04	Lawrence	1893	813	0.71408376	11	11	0
Precinct-05	Lawrence	943	324	0.71408376	11	11	0
Precinct-06	Lawrence	407	208	0.71408376	11	11	0
Precinct-07	Lawrence	1794	487	0.71408376	11	11	0
Precinct-08	Lawrence	255	157	0.71408376	11	11	0
Precinct-09	Lawrence	1127	639	0.71408376	11	11	0
Precinct-10	Lawrence	3341	1434	0.71408376	11	11	0
Precinct-1	Aurora	392	318	0.768454594	5	5	0
Precinct-2	Aurora	190	159	0.768454594	5	5	0
Precinct-3	Aurora	573	430	0.768454594	5	5	0
Precinct-5	Aurora	282	205	0.768454594	5	5	0
Precinct-7	Aurora	446	335	0.768454594	5	5	0
Allen Precinct	Bennett	519	270	0.625200214	4	4	0
Martin City Precinct	Bennett	572	368	0.625200214	4	4	0

PrecinctName	CountyName	Voters	BallotsCast	CountyPercent	PrecinctsReporting	TotalPrecincts	PrecinctsPartial
Martin Rural 26/27 Precinct	Bennett	571	360	0.625200214	4	4	0
Vetal/Tuthill Precinct	Bennett	211	173	0.625200214	4	4	0
Precinct-1	Bon Homme	797	591	0.771120582	5	5	0
Precinct-2	Bon Homme	642	519	0.771120582	5	5	0
Precinct-3	Bon Homme	964	739	0.771120582	5	5	0
Precinct-4	Bon Homme	743	579	0.771120582	5	5	0
Precinct-5	Bon Homme	843	648	0.771120582	5	5	0
Precinct-01	Brule	1856	1252	0.696709161	5	5	0
Precinct-02	Brule	753	527	0.696709161	5	5	0
Precinct-03	Brule	524	383	0.696709161	5	5	0
Precinct-04	Brule	109	77	0.696709161	5	5	0
Precinct-05	Brule	131	111	0.696709161	5	5	0
Precinct-1	Buffalo	132	117	0.541798942	3	3	0
Precinct-2	Buffalo	131	86	0.541798942	3	3	0
Precinct-3	Buffalo	682	309	0.541798942	3	3	0
Precinct-06	Butte	71	52	0.657040786	16	16	0
Precinct-08 (Precinct-13, Precinct-14)	Butte	680	530	0.657040786	16	16	0
Precinct-11	Butte	108	72	0.657040786	16	16	0
Precinct-12	Butte	119	98	0.657040786	16	16	0
Precinct-16	Butte	995	706	0.657040786	16	16	0
Precinct-17	Butte	515	376	0.657040786	16	16	0
Precinct-18	Butte	176	124	0.657040786	16	16	0
Precinct-20	Butte	370	245	0.657040786	16	16	0
Precinct-21	Butte	476	237	0.657040786	16	16	0
Precinct-22	Butte	389	185	0.657040786	16	16	0
Precinct-23	Butte	406	234	0.657040786	16	16	0
Precinct-24	Butte	562	353	0.657040786	16	16	0
Precinct-25	Butte	452	319	0.657040786	16	16	0
Precinct-26	Butte	480	252	0.657040786	16	16	0
Precinct-27	Butte	373	256	0.657040786	16	16	0
Precinct-28	Butte	546	375	0.657040786	16	16	0
Precinct-1	Campbell	207	156	0.746515679	5	5	0
Precinct-2	Campbell	236	168	0.746515679	5	5	0
Precinct-3	Campbell	245	179	0.746515679	5	5	0
Precinct-4	Campbell	228	177	0.746515679	5	5	0
Precinct-5	Campbell	232	177	0.746515679	5	5	0
Precinct-01	Charles Mix	714	402	0.638274538	13	13	0
Precinct-02	Charles Mix	272	189	0.638274538	13	13	0
Precinct-03	Charles Mix	874	517	0.638274538	13	13	0
Precinct-04	Charles Mix	349	180	0.638274538	13	13	0
Precinct-05	Charles Mix	623	323	0.638274538	13	13	0
Precinct-06	Charles Mix	418	215	0.638274538	13	13	0
Precinct-07	Charles Mix	160	127	0.638274538	13	13	0
Precinct-08	Charles Mix	229	172	0.638274538	13	13	0

PrecinctName	CountyName	Voters	BallotsCast	CountyPercent	PrecinctsReporting	TotalPrecincts	PrecinctsPartial
Precinct-09	Charles Mix	497	384	0.638274538	13	13	0
Precinct-10	Charles Mix	175	107	0.638274538	13	13	0
Precinct-11	Charles Mix	891	701	0.638274538	13	13	0
Precinct-12	Charles Mix	154	106	0.638274538	13	13	0
Precinct-13	Charles Mix	115	69	0.638274538	13	13	0
Precinct-01	Clark	219	166	0.6711146	13	13	0
Precinct-02	Clark	197	141	0.6711146	13	13	0
Precinct-03	Clark	153	108	0.6711146	13	13	0
Precinct-04	Clark	158	117	0.6711146	13	13	0
Precinct-05	Clark	218	110	0.6711146	13	13	0
Precinct-06	Clark	90	67	0.6711146	13	13	0
Precinct-07	Clark	201	119	0.6711146	13	13	0
Precinct-08	Clark	208	141	0.6711146	13	13	0
Precinct-09	Clark	136	68	0.6711146	13	13	0
Precinct-10	Clark	125	106	0.6711146	13	13	0
Precinct-11	Clark	243	166	0.6711146	13	13	0
Precinct-12	Clark	248	164	0.6711146	13	13	0
Precinct-13	Clark	352	237	0.6711146	13	13	0
Precinct-01	Clay	528	421	0.673913043	11	11	0
Precinct-02	Clay	560	385	0.673913043	11	11	0
Precinct-03	Clay	1251	970	0.673913043	11	11	0
Precinct-C1	Clay	562	367	0.673913043	11	11	0
Precinct-C2	Clay	505	262	0.673913043	11	11	0
Precinct-E1	Clay	614	329	0.673913043	11	11	0
Precinct-E2	Clay	345	165	0.673913043	11	11	0
Precinct-S1	Clay	1015	757	0.673913043	11	11	0
Precinct-S2	Clay	857	589	0.673913043	11	11	0
Precinct-W1	Clay	918	586	0.673913043	11	11	0
Precinct-W2	Clay	573	377	0.673913043	11	11	0
Bullhead Precinct	Corson	195	63	0.506141465	12	12	0
Grand Valley Precinct	Corson	93	70	0.506141465	12	12	0
Kenel Precinct	Corson	142	61	0.506141465	12	12	0
Lincoln Precinct (Oak Creek Precinct)	Corson	184	102	0.506141465	12	12	0
Little Eagle Precinct	Corson	261	103	0.506141465	12	12	0
McIntosh Precinct (South McIntosh Precinct)	Corson	243	171	0.506141465	12	12	0
McLaughlin Precinct	Corson	461	193	0.506141465	12	12	0
Morristown Precinct	Corson	154	119	0.506141465	12	12	0
Ridgeland Precinct	Corson	95	64	0.506141465	12	12	0
Stone Church Precinct	Corson	114	79	0.506141465	12	12	0
Wakpala Precinct	Corson	217	96	0.506141465	12	12	0
West Rural McLaughlin Precinct	Corson	202	74	0.506141465	12	12	0
Precinct-01	Custer	1249	934	0.760321462	10	10	0
Precinct-02	Custer	173	143	0.760321462	10	10	0
Precinct-03	Custer	270	196	0.760321462	10	10	0

PrecinctName	CountyName	Voters	BallotsCast	CountyPercent	PrecinctsReporting	TotalPrecincts	PrecinctsPartial
Precinct-04	Custer	455	361	0.760321462	10	10	0
Precinct-05	Custer	888	698	0.760321462	10	10	0
Precinct-06	Custer	569	401	0.760321462	10	10	0
Precinct-07	Custer	346	225	0.760321462	10	10	0
Precinct-08	Custer	615	443	0.760321462	10	10	0
Precinct-09	Custer	1567	1265	0.760321462	10	10	0
Precinct-10	Custer	214	159	0.760321462	10	10	0
Precinct-01	Day	388	271	0.685010862	14	14	0
Precinct-02	Day	425	289	0.685010862	14	14	0
Precinct-03	Day	240	159	0.685010862	14	14	0
Precinct-04	Day	244	197	0.685010862	14	14	0
Precinct-05	Day	311	190	0.685010862	14	14	0
Precinct-06	Day	453	257	0.685010862	14	14	0
Precinct-07	Day	245	178	0.685010862	14	14	0
Precinct-08	Day	174	138	0.685010862	14	14	0
Precinct-09	Day	268	197	0.685010862	14	14	0
Precinct-10	Day	145	110	0.685010862	14	14	0
Precinct-11	Day	297	210	0.685010862	14	14	0
Precinct-12	Day	292	195	0.685010862	14	14	0
Precinct-13	Day	309	198	0.685010862	14	14	0
Precinct-14	Day	352	249	0.685010862	14	14	0
Precinct-01	Deuel	192	150	0.741655076	10	10	0
Precinct-03	Deuel	405	300	0.741655076	10	10	0
Precinct-04	Deuel	260	190	0.741655076	10	10	0
Precinct-05	Deuel	265	180	0.741655076	10	10	0
Precinct-06	Deuel	251	197	0.741655076	10	10	0
Precinct-07	Deuel	260	191	0.741655076	10	10	0
Precinct-08	Deuel	361	261	0.741655076	10	10	0
Precinct-09	Deuel	360	284	0.741655076	10	10	0
Precinct-10	Deuel	219	175	0.741655076	10	10	0
Precinct-11	Deuel	303	205	0.741655076	10	10	0
Precinct-02 Trail City	Dewey	50	41	0.523322299	11	11	0
Precinct-04 Timber Lake	Dewey	488	337	0.523322299	11	11	0
Precinct-05 Firesteel	Dewey	93	61	0.523322299	11	11	0
Precinct-06 Isabel	Dewey	206	145	0.523322299	11	11	0
Precinct-07 Eagle Butte East	Dewey	652	253	0.523322299	11	11	0
Precinct-08 White Horse	Dewey	107	66	0.523322299	11	11	0
Precinct-09 Promise	Dewey	103	70	0.523322299	11	11	0
Precinct-11 Swiftbird/LaPlant	Dewey	191	90	0.523322299	11	11	0
Precinct-12 Eagle Butte North (Precinct-13 Eagle Butte North)	Dewey	528	234	0.523322299	11	11	0
Precinct-14 Eagle Butte South	Dewey	597	285	0.523322299	11	11	0
Precinct-15 Eagle Butte West	Dewey	308	157	0.523322299	11	11	0
Precinct-1	Douglas	461	381	0.774621212	5	5	0
Precinct-2	Douglas	392	312	0.774621212	5	5	0

PrecinctName	CountyName	Voters	BallotsCast	CountyPercent	PrecinctsReporting	TotalPrecincts	PrecinctsPartial
Precinct-3	Douglas	422	279	0.774621212	5	5	0
Precinct-4	Douglas	447	343	0.774621212	5	5	0
Precinct-5	Douglas	390	321	0.774621212	5	5	0
Precinct-1	Edmunds	590	442	0.69549805	6	6	0
Precinct-2	Edmunds	574	402	0.69549805	6	6	0
Precinct-3	Edmunds	546	308	0.69549805	6	6	0
Precinct-4	Edmunds	372	274	0.69549805	6	6	0
Precinct-5	Edmunds	524	374	0.69549805	6	6	0
Precinct-6	Edmunds	215	162	0.69549805	6	6	0
BEA	Fall River	172	139	0.714173845	9	9	0
CAS	Fall River	219	168	0.714173845	9	9	0
EDA	Fall River	779	545	0.714173845	9	9	0
HS 1	Fall River	654	437	0.714173845	9	9	0
HS2	Fall River	631	462	0.714173845	9	9	0
HS3	Fall River	632	440	0.714173845	9	9	0
HS4	Fall River	548	341	0.714173845	9	9	0
JAC	Fall River	1218	912	0.714173845	9	9	0
Oelrichs Area	Fall River	255	204	0.714173845	9	9	0
Precinct-1	Faulk	231	193	0.749352332	7	7	0
Precinct-2	Faulk	222	94	0.749352332	7	7	0
Precinct-3	Faulk	167	140	0.749352332	7	7	0
Precinct-4	Faulk	113	97	0.749352332	7	7	0
Precinct-5	Faulk	147	105	0.749352332	7	7	0
Precinct-6	Faulk	296	243	0.749352332	7	7	0
Precinct-7	Faulk	368	285	0.749352332	7	7	0
Precinct-11	Grant	496	337	0.7517934	18	18	0
Precinct-12	Grant	101	75	0.7517934	18	18	0
Precinct-21	Grant	152	109	0.7517934	18	18	0
Precinct-22	Grant	552	395	0.7517934	18	18	0
Precinct-31	Grant	92	79	0.7517934	18	18	0
Precinct-32	Grant	162	111	0.7517934	18	18	0
Precinct-33	Grant	532	431	0.7517934	18	18	0
Precinct-41	Grant	326	253	0.7517934	18	18	0
Precinct-42	Grant	391	300	0.7517934	18	18	0
Precinct-43	Grant	569	424	0.7517934	18	18	0
Precinct-44	Grant	165	125	0.7517934	18	18	0
Precinct-45	Grant	218	164	0.7517934	18	18	0
Precinct-46	Grant	264	213	0.7517934	18	18	0
Precinct-47	Grant	284	230	0.7517934	18	18	0
Precinct-49	Grant	161	115	0.7517934	18	18	0
Precinct-52	Grant	116	85	0.7517934	18	18	0
Precinct-53	Grant	74	50	0.7517934	18	18	0
Precinct-54	Grant	224	172	0.7517934	18	18	0
Precinct-1	Gregory	1331	1000	0.755484784	3	3	0



PrecinctName	CountyName	Voters	BallotsCast	CountyPercent	PrecinctsReporting	TotalPrecincts	PrecinctsPartial
Precinct-2	Gregory	1009	777	0.755484784	3	3	0
Precinct-3	Gregory	486	358	0.755484784	3	3	0
Precinct-01	Haakon	141	111	0.767947788	6	6	0
Precinct-04	Haakon	170	136	0.767947788	6	6	0
Precinct-16	Haakon	283	216	0.767947788	6	6	0
Precinct-17	Haakon	264	205	0.767947788	6	6	0
Precinct-19	Haakon	257	200	0.767947788	6	6	0
Precinct-20	Haakon	264	191	0.767947788	6	6	0
Precinct-02	Hamlin	203	149	0.739198334	7	7	0
Precinct-21	Hamlin	981	707	0.739198334	7	7	0
Precinct-22	Hamlin	163	132	0.739198334	7	7	0
Precinct-23	Hamlin	452	324	0.739198334	7	7	0
Precinct-24	Hamlin	827	640	0.739198334	7	7	0
Precinct-25	Hamlin	681	479	0.739198334	7	7	0
Precinct-26	Hamlin	535	409	0.739198334	7	7	0
Precinct-01 (Precinct-03)	Hand	285	235	0.768821604	9	9	0
Precinct-02	Hand	107	84	0.768821604	9	9	0
Precinct-04	Hand	69	53	0.768821604	9	9	0
Precinct-05 (Precinct-08)	Hand	294	232	0.768821604	9	9	0
Precinct-06	Hand	233	181	0.768821604	9	9	0
Precinct-07	Hand	149	120	0.768821604	9	9	0
Precinct-09 (Precinct-10)	Hand	182	146	0.768821604	9	9	0
Precinct-11	Hand	534	383	0.768821604	9	9	0
Precinct-12	Hand	591	445	0.768821604	9	9	0
Precinct-1	Hanson	1691	976	0.603651355	5	5	0
Precinct-2	Hanson	530	362	0.603651355	5	5	0
Precinct-3	Hanson	413	307	0.603651355	5	5	0
Precinct-4	Hanson	444	286	0.603651355	5	5	0
Precinct-5	Hanson	318	119	0.603651355	5	5	0
Precinct-01	Harding	206	163	0.807453416	8	8	0
Precinct-02	Harding	156	124	0.807453416	8	8	0
Precinct-03	Harding	67	58	0.807453416	8	8	0
Precinct-05	Harding	141	116	0.807453416	8	8	0
Precinct-06	Harding	53	42	0.807453416	8	8	0
Precinct-07	Harding	124	92	0.807453416	8	8	0
Precinct-08	Harding	76	60	0.807453416	8	8	0
Precinct-09	Harding	143	125	0.807453416	8	8	0
Absentee Precinct	Hughes	11065	2013	0.095334388	8	8	0
Blunt City Hall	Hughes	11065	197	0.095334388	8	8	0
Faith Lutheran Church	Hughes	11065	1876	0.095334388	8	8	0
Harrold City Auditorium	Hughes	11065	110	0.095334388	8	8	0
Hyde Residence	Hughes	11065	86	0.095334388	8	8	0
Lutheran Memorial Church	Hughes	11065	1411	0.095334388	8	8	0
New Life Assembly of God Church	Hughes	11065	1962	0.095334388	8	8	0

PrecinctName	CountyName	Voters	BallotsCast	CountyPercent	PrecinctsReporting	TotalPrecincts	PrecinctsPartial
PILC Rec Center	Hughes	11065	784	0.095334388	8	8	0
Precinct-01	Hutchinson	1013	717	0.714374354	7	7	0
Precinct-02	Hutchinson	1040	793	0.714374354	7	7	0
Precinct-03	Hutchinson	222	144	0.714374354	7	7	0
Precinct-04	Hutchinson	651	465	0.714374354	7	7	0
Precinct-05	Hutchinson	996	699	0.714374354	7	7	0
Precinct-06	Hutchinson	580	439	0.714374354	7	7	0
Precinct-07	Hutchinson	333	197	0.714374354	7	7	0
Hyde County Memorial Auditorium - Main Arena	Hyde	998	703	0.704408818	1	1	0
Precinct-1	Jackson	58	43	0.594048884	8	8	0
Precinct-2	Jackson	160	117	0.594048884	8	8	0
Precinct-3	Jackson	353	259	0.594048884	8	8	0
Precinct-4	Jackson	238	168	0.594048884	8	8	0
Precinct-5	Jackson	120	94	0.594048884	8	8	0
Precinct-6	Jackson	157	119	0.594048884	8	8	0
Precinct-7	Jackson	636	252	0.594048884	8	8	0
Precinct-8	Jackson	160	66	0.594048884	8	8	0
Precinct-1	Jerauld	623	490	0.784206411	5	5	0
Precinct-2	Jerauld	183	151	0.784206411	5	5	0
Precinct-3	Jerauld	198	147	0.784206411	5	5	0
Precinct-4	Jerauld	132	105	0.784206411	5	5	0
Precinct-5	Jerauld	143	110	0.784206411	5	5	0
Precinct-1	Jones	249	205	0.805633803	3	3	0
Precinct-3	Jones	242	191	0.805633803	3	3	0
Precinct-5	Jones	219	176	0.805633803	3	3	0
Arlington Precinct	Kingsbury	811	572	0.756632065	6	6	0
Badger Precinct	Kingsbury	371	276	0.756632065	6	6	0
De Smet Precinct	Kingsbury	1126	900	0.756632065	6	6	0
Iroquois Precinct	Kingsbury	285	216	0.756632065	6	6	0
Lake Preston Precinct	Kingsbury	581	434	0.756632065	6	6	0
Oldham Precinct	Kingsbury	294	226	0.756632065	6	6	0
Chester-Franklin	Lake	631	466	0.687370396	10	10	0
Concord-Badus-Wayne/Ramona	Lake	318	248	0.687370396	10	10	0
Farmington-Leroy-Clarno-Orland	Lake	477	339	0.687370396	10	10	0
Herman-Winfred	Lake	548	435	0.687370396	10	10	0
Lakeview	Lake	601	485	0.687370396	10	10	0
Nunda-Summit	Lake	217	181	0.687370396	10	10	0
Ward One	Lake	4702	2874	0.687370396	10	10	0
Ward Three	Lake	975	668	0.687370396	10	10	0
Ward Two	Lake	1031	749	0.687370396	10	10	0
Wentworth-Rutland	Lake	627	516	0.687370396	10	10	0
02-Norway & Fairview, Fairview, Inc	Lincoln	334	263	0.745531202	30	30	0
06-Highland & Canton	Lincoln	590	474	0.745531202	30	30	0
08-Lincoln & Delaware	Lincoln	278	219	0.745531202	30	30	0

PrecinctName	CountyName	Voters	BallotsCast	CountyPercent	PrecinctsReporting	TotalPrecincts	PrecinctsPartial
11-Grant	Lincoln	253	221	0.745531202	30	30	0
12-Dayton	Lincoln	530	392	0.745531202	30	30	0
13-LaValley	Lincoln	369	281	0.745531202	30	30	0
14-Perry	Lincoln	535	406	0.745531202	30	30	0
15-Springdale	Lincoln	1484	1121	0.745531202	30	30	0
16-Delapre	Lincoln	1337	1013	0.745531202	30	30	0
20-Canton 1, 2, 3	Lincoln	1217	932	0.745531202	30	30	0
21-Hudson & Eden	Lincoln	317	225	0.745531202	30	30	0
23-Worthing & Lynn	Lincoln	752	543	0.745531202	30	30	0
24-Tea	Lincoln	2527	1777	0.745531202	30	30	0
25-Lennox	Lincoln	1338	962	0.745531202	30	30	0
26-Brooklyn & Pleasant, Beresford	Lincoln	593	441	0.745531202	30	30	0
27-Harrisburg 1	Lincoln	1346	941	0.745531202	30	30	0
29-Harrisburg 2	Lincoln	1548	1108	0.745531202	30	30	0
30-Canton 4 & 5	Lincoln	705	493	0.745531202	30	30	0
Sioux Falls 1-11	Lincoln	1812	1435	0.745531202	30	30	0
Sioux Falls 1-12	Lincoln	1589	1192	0.745531202	30	30	0
Sioux Falls 1-13	Lincoln	1036	701	0.745531202	30	30	0
Sioux Falls 1-14	Lincoln	1168	870	0.745531202	30	30	0
Sioux Falls 1-15	Lincoln	1343	910	0.745531202	30	30	0
Sioux Falls 1-16	Lincoln	1027	699	0.745531202	30	30	0
Sioux Falls 1-18	Lincoln	1481	1126	0.745531202	30	30	0
Sioux Falls 2-10	Lincoln	2067	1640	0.745531202	30	30	0
Sioux Falls 2-11	Lincoln	2162	1738	0.745531202	30	30	0
Sioux Falls 2-12	Lincoln	1165	814	0.745531202	30	30	0
Sioux Falls 2-13	Lincoln	2428	1867	0.745531202	30	30	0
Sioux Falls 2-15	Lincoln	1298	1013	0.745531202	30	30	0
Precinct-01	Lyman	81	69	0.642762868	7	7	0
Precinct-04	Lyman	454	326	0.642762868	7	7	0
Precinct-06	Lyman	187	146	0.642762868	7	7	0
Precinct-07	Lyman	599	175	0.642762868	7	7	0
Precinct-09	Lyman	325	255	0.642762868	7	7	0
Precinct-12	Lyman	493	386	0.642762868	7	7	0
Precinct-13	Lyman	134	104	0.642762868	7	7	0
Precinct-01	McCook	758	525	0.735927152	6	6	0
Precinct-02	McCook	200	153	0.735927152	6	6	0
Precinct-03	McCook	761	558	0.735927152	6	6	0
Precinct-04	McCook	647	479	0.735927152	6	6	0
Precinct-05	McCook	827	623	0.735927152	6	6	0
Precinct-06	McCook	431	329	0.735927152	6	6	0
Precinct-1	McPherson	338	246	0.656957929	6	6	0
Precinct-2	McPherson	423	191	0.656957929	6	6	0
Precinct-3	McPherson	87	63	0.656957929	6	6	0
Precinct-4	McPherson	324	241	0.656957929	6	6	0

PrecinctName	CountyName	Voters	BallotsCast	CountyPercent	PrecinctsReporting	TotalPrecincts	PrecinctsPartial
Precinct-5	McPherson	353	242	0.656957929	6	6	0
Precinct-6	McPherson	329	235	0.656957929	6	6	0
Precinct-A1	Marshall	302	235	0.724919094	9	9	0
Precinct-A2	Marshall	242	166	0.724919094	9	9	0
Precinct-A3	Marshall	377	286	0.724919094	9	9	0
Precinct-A4	Marshall	365	286	0.724919094	9	9	0
Precinct-A5	Marshall	259	178	0.724919094	9	9	0
Precinct-A6	Marshall	432	293	0.724919094	9	9	0
Precinct-A7	Marshall	241	181	0.724919094	9	9	0
Precinct-A8	Marshall	280	200	0.724919094	9	9	0
Precinct-A9	Marshall	283	191	0.724919094	9	9	0
ALKALI #6A	Meade	176	137	0.72567998	37	37	0
BASE #23	Meade	1040	441	0.72567998	37	37	0
BEAR BUTTE #9	Meade	178	149	0.72567998	37	37	0
BLACK HAWK #14	Meade	885	613	0.72567998	37	37	0
CENTRAL BLACK HAWK #19	Meade	666	507	0.72567998	37	37	0
CENTRAL STURGIS #3	Meade	350	245	0.72567998	37	37	0
CHALK BUTTE #27	Meade	165	142	0.72567998	37	37	0
EAST PIEDMONT #12	Meade	1054	808	0.72567998	37	37	0
EAST STURGIS #1	Meade	345	248	0.72567998	37	37	0
ELK VALE #21	Meade	583	389	0.72567998	37	37	0
ELM SPRINGS #18	Meade	105	94	0.72567998	37	37	0
FAIRPOINT #29	Meade	41	35	0.72567998	37	37	0
FAITH #31	Meade	361	264	0.72567998	37	37	0
HARMONY #8	Meade	408	307	0.72567998	37	37	0
HEREFORD #20	Meade	67	53	0.72567998	37	37	0
MARCUS #41	Meade	65	53	0.72567998	37	37	0
NORTHEAST STURGIS #1A	Meade	222	130	0.72567998	37	37	0
NORTHWEST STURGIS #5	Meade	758	482	0.72567998	37	37	0
PIEDMONT #11	Meade	976	751	0.72567998	37	37	0
PINE #33	Meade	108	79	0.72567998	37	37	0
RED OWL #30	Meade	94	86	0.72567998	37	37	0
RURAL BLACK HAWK #15	Meade	529	408	0.72567998	37	37	0
RURAL STURGIS #7	Meade	443	329	0.72567998	37	37	0
SOUTH STURGIS #2A	Meade	476	373	0.72567998	37	37	0
SOUTHEAST PIEDMONT #13	Meade	1409	1074	0.72567998	37	37	0
SOUTHEAST STURGIS #2	Meade	662	500	0.72567998	37	37	0
SOUTHWEST STURGIS #4A	Meade	437	308	0.72567998	37	37	0
STURGIS #5A	Meade	223	176	0.72567998	37	37	0
SULPHUR #35	Meade	56	51	0.72567998	37	37	0
SUMMERSET #10	Meade	1340	998	0.72567998	37	37	0
TILFORD #6	Meade	956	717	0.72567998	37	37	0
UNION #40	Meade	39	36	0.72567998	37	37	0
VIEWFIELD #17	Meade	105	89	0.72567998	37	37	0

PrecinctName	CountyName	Voters	BallotsCast	CountyPercent	PrecinctsReporting	TotalPrecincts	PrecinctsPartial
WEST BLACK HAWK #16	Meade	441	386	0.72567998	37	37	0
WEST ELK VALE #24	Meade	276	194	0.72567998	37	37	0
WEST STURGIS #4	Meade	241	155	0.72567998	37	37	0
WHITE OWL #25	Meade	44	39	0.72567998	37	37	0
Precinct-2	Mellette	362	190	0.604113111	4	4	0
Precinct-3	Mellette	189	148	0.604113111	4	4	0
Precinct-5	Mellette	342	198	0.604113111	4	4	0
Precinct-6	Mellette	274	169	0.604113111	4	4	0
Precinct-1	Miner	190	141	0.720103426	8	8	0
Precinct-2	Miner	181	126	0.720103426	8	8	0
Precinct-3	Miner	157	109	0.720103426	8	8	0
Precinct-4	Miner	223	144	0.720103426	8	8	0
Precinct-5	Miner	112	84	0.720103426	8	8	0
Precinct-6	Miner	276	193	0.720103426	8	8	0
Precinct-7	Miner	241	185	0.720103426	8	8	0
Precinct-8	Miner	167	132	0.720103426	8	8	0
Precinct-1	Moody	764	530	0.719885277	6	6	0
Precinct-2	Moody	770	534	0.719885277	6	6	0
Precinct-3	Moody	729	556	0.719885277	6	6	0
Precinct-34	Moody	475	341	0.719885277	6	6	0
Precinct-4	Moody	537	380	0.719885277	6	6	0
Precinct-5	Moody	909	671	0.719885277	6	6	0
Precinct-01	Perkins	420	297	0.755952381	10	10	0
Precinct-02	Perkins	142	110	0.755952381	10	10	0
Precinct-03	Perkins	415	299	0.755952381	10	10	0
Precinct-04	Perkins	81	61	0.755952381	10	10	0
Precinct-05	Perkins	180	143	0.755952381	10	10	0
Precinct-06	Perkins	161	124	0.755952381	10	10	0
Precinct-07	Perkins	142	131	0.755952381	10	10	0
Precinct-08	Perkins	78	66	0.755952381	10	10	0
Precinct-09	Perkins	101	82	0.755952381	10	10	0
Precinct-12	Perkins	464	338	0.755952381	10	10	0
Absentee Precinct	Potter	1869	287	0.242910647	3	3	0
Gettysburg Legion Annex	Potter	1869	753	0.242910647	3	3	0
Hoven American Legion	Potter	1869	322	0.242910647	3	3	0
Precinct-01	Roberts	223	176	0.612507664	12	12	0
Precinct-02	Roberts	620	448	0.612507664	12	12	0
Precinct-03	Roberts	304	192	0.612507664	12	12	0
Precinct-04	Roberts	134	86	0.612507664	12	12	0
Precinct-05	Roberts	647	389	0.612507664	12	12	0
Precinct-06 (Precinct-07)	Roberts	873	546	0.612507664	12	12	0
Precinct-08	Roberts	196	115	0.612507664	12	12	0
Precinct-09	Roberts	686	453	0.612507664	12	12	0
Precinct-10	Roberts	504	214	0.612507664	12	12	0

PrecinctName	CountyName	Voters	BallotsCast	CountyPercent	PrecinctsReporting	TotalPrecincts	PrecinctsPartial
Precinct-11	Roberts	1220	752	0.612507664	12	12	0
Precinct-12 (Precinct-14)	Roberts	570	329	0.612507664	12	12	0
Precinct-13	Roberts	547	296	0.612507664	12	12	0
Precinct-1	Sanborn	369	276	0.722292191	4	4	0
Precinct-2	Sanborn	489	317	0.722292191	4	4	0
Precinct-4	Sanborn	400	297	0.722292191	4	4	0
Precinct-5	Sanborn	330	257	0.722292191	4	4	0
Precinct-01	Spink	610	417	0.717652604	9	9	0
Precinct-03	Spink	421	333	0.717652604	9	9	0
Precinct-04	Spink	427	309	0.717652604	9	9	0
Precinct-05	Spink	350	205	0.717652604	9	9	0
Precinct-06	Spink	165	119	0.717652604	9	9	0
Precinct-07	Spink	598	463	0.717652604	9	9	0
Precinct-08	Spink	200	148	0.717652604	9	9	0
Precinct-09	Spink	775	551	0.717652604	9	9	0
Precinct-10	Spink	697	500	0.717652604	9	9	0
Precinct-01	Stanley	1925	1420	0.744402985	3	3	0
Precinct-02	Stanley	86	73	0.744402985	3	3	0
Precinct-03	Stanley	133	103	0.744402985	3	3	0
Absentee Precinct	Sully	1105	179	0.198190045	4	4	0
Agar Fire Hall	Sully	1105	95	0.198190045	4	4	0
Bill Floyd Shop	Sully	1105	112	0.198190045	4	4	0
Phoenix Center	Sully	1105	490	0.198190045	4	4	0
Clearfield Consolidated	Tripp	196	145	0.712237855	13	13	0
Colome Consolidated	Tripp	502	383	0.712237855	13	13	0
Hamil Consolidated	Tripp	118	98	0.712237855	13	13	0
Ideal Consolidated	Tripp	123	82	0.712237855	13	13	0
Lake Consolidated	Tripp	210	161	0.712237855	13	13	0
Lamro Consolidated	Tripp	466	330	0.712237855	13	13	0
Sully Consolidated	Tripp	137	99	0.712237855	13	13	0
WINNER Consolidated SE 1ST	Tripp	215	159	0.712237855	13	13	0
WINNER Consolidated-E 2ND	Tripp	332	247	0.712237855	13	13	0
WINNER Consolidated-E 3RD	Tripp	455	297	0.712237855	13	13	0
WINNER Consolidated-W 2ND	Tripp	540	362	0.712237855	13	13	0
WINNER Consolidated-W 3RD	Tripp	327	213	0.712237855	13	13	0
Witten Consolidated	Tripp	146	107	0.712237855	13	13	0
Precinct-01	Turner	1134	852	0.75890948	8	8	0
Precinct-02	Turner	1178	966	0.75890948	8	8	0
Precinct-03	Turner	406	327	0.75890948	8	8	0
Precinct-04	Turner	436	287	0.75890948	8	8	0
Precinct-05	Turner	742	561	0.75890948	8	8	0
Precinct-06	Turner	684	512	0.75890948	8	8	0
Precinct-07	Turner	258	178	0.75890948	8	8	0
Precinct-08	Turner	774	576	0.75890948	8	8	0

PrecinctName	CountyName	Voters	BallotsCast	CountyPercent	PrecinctsReporting	TotalPrecincts	PrecinctsPartial
Precinct-01	Union	475	351	0.720590868	13	13	0
Precinct-02	Union	519	398	0.720590868	13	13	0
Precinct-03	Union	1062	765	0.720590868	13	13	0
Precinct-04	Union	518	389	0.720590868	13	13	0
Precinct-05	Union	654	487	0.720590868	13	13	0
Precinct-06	Union	794	628	0.720590868	13	13	0
Precinct-07	Union	795	577	0.720590868	13	13	0
Precinct-08	Union	664	483	0.720590868	13	13	0
Precinct-09	Union	619	461	0.720590868	13	13	0
Precinct-10	Union	959	665	0.720590868	13	13	0
Precinct-11	Union	1113	731	0.720590868	13	13	0
Precinct-12	Union	1137	859	0.720590868	13	13	0
Precinct-13	Union	1861	1255	0.720590868	13	13	0
Precinct-01	Walworth	177	149	0.67646273	10	10	0
Precinct-02	Walworth	213	155	0.67646273	10	10	0
Precinct-03	Walworth	577	428	0.67646273	10	10	0
Precinct-04	Walworth	293	173	0.67646273	10	10	0
Precinct-05	Walworth	546	334	0.67646273	10	10	0
Precinct-06	Walworth	783	495	0.67646273	10	10	0
Precinct-07	Walworth	695	469	0.67646273	10	10	0
Precinct-08	Walworth	126	84	0.67646273	10	10	0
Precinct-09	Walworth	120	89	0.67646273	10	10	0
Precinct-10	Walworth	213	156	0.67646273	10	10	0
Precinct-1 Bridger	Ziebach	87	34	0.492462312	6	6	0
Precinct-2 Cherry Creek	Ziebach	168	77	0.492462312	6	6	0
Precinct-3 Davis	Ziebach	502	188	0.492462312	6	6	0
Precinct-4 Glad Valley	Ziebach	79	70	0.492462312	6	6	0
Precinct-6 Redelm (Precinct-5 North Dupree, Precinct-8 South Dupree)	Ziebach	642	361	0.492462312	6	6	0
Precinct-7 Red Scaffold	Ziebach	114	54	0.492462312	6	6	0
Batesland	Oglala Lakota	298	152	0.367301232	9	9	0
Cuny Table	Oglala Lakota	129	55	0.367301232	9	9	0
Kyle	Oglala Lakota	1279	512	0.367301232	9	9	0
Manderson	Oglala Lakota	512	182	0.367301232	9	9	0
Oglala	Oglala Lakota	1129	440	0.367301232	9	9	0
Pine Ridge 1	Oglala Lakota	1785	638	0.367301232	9	9	0
Pine Ridge 3	Oglala Lakota	1215	470	0.367301232	9	9	0
Porcupine	Oglala Lakota	1390	406	0.367301232	9	9	0
Rockyford	Oglala Lakota	300	97	0.367301232	9	9	0
Bordeaux	Todd	143	58	0.46037816	9	9	0
Jeanette	Todd	106	80	0.46037816	9	9	0
Lakeview	Todd	167	111	0.46037816	9	9	0
Mission-N. Antelope	Todd	1174	511	0.46037816	9	9	0
OKreek	Todd	216	122	0.46037816	9	9	0
Parmelee	Todd	661	268	0.46037816	9	9	0

PrecinctName	CountyName	Voters	BallotsCast	CountyPercent	PrecinctsReporting	TotalPrecincts	PrecinctsPartial
Rosebud	Todd	941	421	0.46037816	9	9	0
S. Antelope	Todd	521	249	0.46037816	9	9	0
Saint Francis	Todd	778	347	0.46037816	9	9	0



RegisteredVoters	BallotsCast	VoterTurnout	PrecinctName	CountyName	calcCandidate	calcCandidateVotes	ContestTotal
982	781	79.53156823	Precinct-VP01	Minnehaha	Darrell L. Castle	8	370047
2488	1981	79.6221865	Precinct-VP02	Minnehaha	Darrell L. Castle	18	370047
3493	2358	67.50644145	Precinct-VP03	Minnehaha	Darrell L. Castle	32	370047
1536	1142	74.34895833	Precinct-VP04	Minnehaha	Darrell L. Castle	8	370047
1952	1451	74.33401639	Precinct-VP05	Minnehaha	Darrell L. Castle	17	370047
771	549	71.20622568	Precinct-VP06	Minnehaha	Darrell L. Castle	2	370047
2437	1700	69.75789906	Precinct-VP07	Minnehaha	Darrell L. Castle	26	370047
934	706	75.5888651	Precinct-VP08	Minnehaha	Darrell L. Castle	10	370047
1718	1268	73.80675204	Precinct-VP09	Minnehaha	Darrell L. Castle	13	370047
1611	1156	71.75667287	Precinct-VP10	Minnehaha	Darrell L. Castle	10	370047
1217	895	73.54149548	Precinct-VP11	Minnehaha	Darrell L. Castle	8	370047
192	135	70.3125	Precinct-VP12	Minnehaha	Darrell L. Castle	1	370047
1204	918	76.24584718	Precinct-VP13	Minnehaha	Darrell L. Castle	9	370047
2172	1560	71.82320442	Precinct-VP15	Minnehaha	Darrell L. Castle	12	370047
1379	1040	75.41696882	Precinct-VP16	Minnehaha	Darrell L. Castle	7	370047
881	652	74.00681044	Precinct-VP17	Minnehaha	Darrell L. Castle	4	370047
1592	1178	73.99497487	Precinct-VP21	Minnehaha	Darrell L. Castle	10	370047
734	554	75.47683924	Precinct-0102	Minnehaha	Darrell L. Castle	4	370047
1830	1142	62.40437158	Precinct-0103	Minnehaha	Darrell L. Castle	11	370047
3049	1788	58.64217776	Precinct-0104 (Precinct-0105)	Minnehaha	Darrell L. Castle	16	370047
1951	1354	69.40030753	Precinct-0106	Minnehaha	Darrell L. Castle	16	370047
1113	832	74.75292004	Precinct-0108	Minnehaha	Darrell L. Castle	8	370047
1697	1211	71.36122569	Precinct-0109	Minnehaha	Darrell L. Castle	12	370047
2009	1420	70.68193131	Precinct-0110	Minnehaha	Darrell L. Castle	18	370047
1934	1401	72.44053775	Precinct-0117	Minnehaha	Darrell L. Castle	11	370047
1656	1283	77.47584541	Precinct-0201	Minnehaha	Darrell L. Castle	12	370047
2012	1583	78.67793241	Precinct-0202	Minnehaha	Darrell L. Castle	17	370047
1725	1262	73.15942029	Precinct-0203	Minnehaha	Darrell L. Castle	10	370047
1246	813	65.24879615	Precinct-0204	Minnehaha	Darrell L. Castle	9	370047
1788	1352	75.61521253	Precinct-0206	Minnehaha	Darrell L. Castle	13	370047
2593	1955	75.39529503	Precinct-0207	Minnehaha	Darrell L. Castle	15	370047
1637	1297	79.23029933	Precinct-0208	Minnehaha	Darrell L. Castle	9	370047
1499	1129	75.31687792	Precinct-0209	Minnehaha	Darrell L. Castle	11	370047
3118	2344	75.17639513	Precinct-0214	Minnehaha	Darrell L. Castle	20	370047
1566	964	61.55810983	Precinct-0305	Minnehaha	Darrell L. Castle	6	370047
1842	1019	55.32030402	Precinct-0306	Minnehaha	Darrell L. Castle	12	370047
1692	1045	61.76122931	Precinct-0307	Minnehaha	Darrell L. Castle	20	370047
602	465	77.24252492	Precinct-0308	Minnehaha	Darrell L. Castle	3	370047
3684	2109	57.247557	Precinct-0309	Minnehaha	Darrell L. Castle	16	370047
2238	1640	73.27971403	Precinct-0310	Minnehaha	Darrell L. Castle	10	370047
1296	990	76.38888889	Precinct-0311	Minnehaha	Darrell L. Castle	7	370047
1930	1213	62.84974093	Precinct-0312	Minnehaha	Darrell L. Castle	10	370047
2220	1484	66.84684685	Precinct-0314	Minnehaha	Darrell L. Castle	27	370047
1759	1292	73.45082433	Precinct-0315	Minnehaha	Darrell L. Castle	24	370047
1837	1364	74.25149701	Precinct-0316	Minnehaha	Darrell L. Castle	13	370047
2480	1757	70.84677419	Precinct-0317	Minnehaha	Darrell L. Castle	16	370047

RegisteredVoters	BallotsCast	VoterTurnout	PrecinctName	CountyName	calcCandidate	calcCandidateVotes	ContestTotal
2102	1110	52.80685062	Precinct-0401 (Precinct-0515)	Minnehaha	Darrell L. Castle	12	370047
1168	778	66.60958904	Precinct-0402	Minnehaha	Darrell L. Castle	14	370047
792	527	66.54040404	Precinct-0403	Minnehaha	Darrell L. Castle	8	370047
1387	810	58.39942322	Precinct-0404	Minnehaha	Darrell L. Castle	7	370047
1586	951	59.96216898	Precinct-0405	Minnehaha	Darrell L. Castle	10	370047
705	427	60.56737589	Precinct-0406	Minnehaha	Darrell L. Castle	3	370047
2340	1483	63.37606838	Precinct-0407 (Precinct-0408)	Minnehaha	Darrell L. Castle	13	370047
1421	929	65.37649543	Precinct-0409	Minnehaha	Darrell L. Castle	16	370047
1469	969	65.9632403	Precinct-0410	Minnehaha	Darrell L. Castle	16	370047
2710	2100	77.49077491	Precinct-0411	Minnehaha	Darrell L. Castle	16	370047
1547	1131	73.1092437	Precinct-0412	Minnehaha	Darrell L. Castle	15	370047
2267	1279	56.4181738	Precinct-0501 (Precinct-0502)	Minnehaha	Darrell L. Castle	22	370047
725	437	60.27586207	Precinct-0503	Minnehaha	Darrell L. Castle	7	370047
1343	898	66.8652271	Precinct-0504	Minnehaha	Darrell L. Castle	8	370047
1533	1082	70.58056099	Precinct-0506	Minnehaha	Darrell L. Castle	17	370047
831	626	75.33092659	Precinct-0507	Minnehaha	Darrell L. Castle	9	370047
1271	964	75.84579072	Precinct-0508	Minnehaha	Darrell L. Castle	5	370047
851	538	63.21974148	Precinct-0509	Minnehaha	Darrell L. Castle	9	370047
999	700	70.07007007	Precinct-0510	Minnehaha	Darrell L. Castle	10	370047
1099	706	64.24021838	Precinct-0511	Minnehaha	Darrell L. Castle	9	370047
1055	748	70.90047393	Precinct-0512	Minnehaha	Darrell L. Castle	14	370047
973	713	73.27852004	Precinct-0513	Minnehaha	Darrell L. Castle	4	370047
1464	938	64.07103825	Precinct-0514	Minnehaha	Darrell L. Castle	16	370047
843	627	74.3772242	Precinct-0517	Minnehaha	Darrell L. Castle	8	370047
1812	1068	58.94039735	Precinct-0518	Minnehaha	Darrell L. Castle	18	370047
982	781	79.53156823	Precinct-VP01	Minnehaha	Hillary Clinton	183	370047
2488	1981	79.6221865	Precinct-VP02	Minnehaha	Hillary Clinton	544	370047
3493	2358	67.50644145	Precinct-VP03	Minnehaha	Hillary Clinton	679	370047
1536	1142	74.34895833	Precinct-VP04	Minnehaha	Hillary Clinton	341	370047
1952	1451	74.33401639	Precinct-VP05	Minnehaha	Hillary Clinton	428	370047
771	549	71.20622568	Precinct-VP06	Minnehaha	Hillary Clinton	153	370047
2437	1700	69.75789906	Precinct-VP07	Minnehaha	Hillary Clinton	488	370047
934	706	75.5888651	Precinct-VP08	Minnehaha	Hillary Clinton	187	370047
1718	1268	73.80675204	Precinct-VP09	Minnehaha	Hillary Clinton	351	370047
1611	1156	71.75667287	Precinct-VP10	Minnehaha	Hillary Clinton	367	370047
1217	895	73.54149548	Precinct-VP11	Minnehaha	Hillary Clinton	244	370047
192	135	70.3125	Precinct-VP12	Minnehaha	Hillary Clinton	27	370047
1204	918	76.24584718	Precinct-VP13	Minnehaha	Hillary Clinton	233	370047
2172	1560	71.82320442	Precinct-VP15	Minnehaha	Hillary Clinton	488	370047
1379	1040	75.41696882	Precinct-VP16	Minnehaha	Hillary Clinton	280	370047
881	652	74.00681044	Precinct-VP17	Minnehaha	Hillary Clinton	170	370047
1592	1178	73.99497487	Precinct-VP21	Minnehaha	Hillary Clinton	312	370047
734	554	75.47683924	Precinct-0102	Minnehaha	Hillary Clinton	234	370047
1830	1142	62.40437158	Precinct-0103	Minnehaha	Hillary Clinton	474	370047
3049	1788	58.64217776	Precinct-0104 (Precinct-0105)	Minnehaha	Hillary Clinton	744	370047
1951	1354	69.40030753	Precinct-0106	Minnehaha	Hillary Clinton	564	370047

RegisteredVoters	BallotsCast	VoterTurnout	PrecinctName	CountyName	calcCandidate	calcCandidateVotes	ContestTotal
1113	832	74.75292004	Precinct-0108	Minnehaha	Hillary Clinton	316	370047
1697	1211	71.36122569	Precinct-0109	Minnehaha	Hillary Clinton	480	370047
2009	1420	70.68193131	Precinct-0110	Minnehaha	Hillary Clinton	549	370047
1934	1401	72.44053775	Precinct-0117	Minnehaha	Hillary Clinton	463	370047
1656	1283	77.47584541	Precinct-0201	Minnehaha	Hillary Clinton	532	370047
2012	1583	78.67793241	Precinct-0202	Minnehaha	Hillary Clinton	618	370047
1725	1262	73.15942029	Precinct-0203	Minnehaha	Hillary Clinton	536	370047
1246	813	65.24879615	Precinct-0204	Minnehaha	Hillary Clinton	402	370047
1788	1352	75.61521253	Precinct-0206	Minnehaha	Hillary Clinton	538	370047
2593	1955	75.39529503	Precinct-0207	Minnehaha	Hillary Clinton	715	370047
1637	1297	79.23029933	Precinct-0208	Minnehaha	Hillary Clinton	463	370047
1499	1129	75.31687792	Precinct-0209	Minnehaha	Hillary Clinton	478	370047
3118	2344	75.17639513	Precinct-0214	Minnehaha	Hillary Clinton	917	370047
1566	964	61.55810983	Precinct-0305	Minnehaha	Hillary Clinton	405	370047
1842	1019	55.32030402	Precinct-0306	Minnehaha	Hillary Clinton	514	370047
1692	1045	61.76122931	Precinct-0307	Minnehaha	Hillary Clinton	443	370047
602	465	77.24252492	Precinct-0308	Minnehaha	Hillary Clinton	201	370047
3684	2109	57.247557	Precinct-0309	Minnehaha	Hillary Clinton	829	370047
2238	1640	73.27971403	Precinct-0310	Minnehaha	Hillary Clinton	596	370047
1296	990	76.38888889	Precinct-0311	Minnehaha	Hillary Clinton	356	370047
1930	1213	62.84974093	Precinct-0312	Minnehaha	Hillary Clinton	429	370047
2220	1484	66.84684685	Precinct-0314	Minnehaha	Hillary Clinton	570	370047
1759	1292	73.45082433	Precinct-0315	Minnehaha	Hillary Clinton	504	370047
1837	1364	74.25149701	Precinct-0316	Minnehaha	Hillary Clinton	444	370047
2480	1757	70.84677419	Precinct-0317	Minnehaha	Hillary Clinton	605	370047
2102	1110	52.80685062	Precinct-0401 (Precinct-0515)	Minnehaha	Hillary Clinton	544	370047
1168	778	66.60958904	Precinct-0402	Minnehaha	Hillary Clinton	350	370047
792	527	66.54040404	Precinct-0403	Minnehaha	Hillary Clinton	243	370047
1387	810	58.39942322	Precinct-0404	Minnehaha	Hillary Clinton	377	370047
1586	951	59.96216898	Precinct-0405	Minnehaha	Hillary Clinton	387	370047
705	427	60.56737589	Precinct-0406	Minnehaha	Hillary Clinton	182	370047
2340	1483	63.37606838	Precinct-0407 (Precinct-0408)	Minnehaha	Hillary Clinton	690	370047
1421	929	65.37649543	Precinct-0409	Minnehaha	Hillary Clinton	438	370047
1469	969	65.9632403	Precinct-0410	Minnehaha	Hillary Clinton	368	370047
2710	2100	77.49077491	Precinct-0411	Minnehaha	Hillary Clinton	732	370047
1547	1131	73.1092437	Precinct-0412	Minnehaha	Hillary Clinton	463	370047
2267	1279	56.4181738	Precinct-0501 (Precinct-0502)	Minnehaha	Hillary Clinton	695	370047
725	437	60.27586207	Precinct-0503	Minnehaha	Hillary Clinton	204	370047
1343	898	66.8652271	Precinct-0504	Minnehaha	Hillary Clinton	508	370047
1533	1082	70.58056099	Precinct-0506	Minnehaha	Hillary Clinton	466	370047
831	626	75.33092659	Precinct-0507	Minnehaha	Hillary Clinton	303	370047
1271	964	75.84579072	Precinct-0508	Minnehaha	Hillary Clinton	514	370047
851	538	63.21974148	Precinct-0509	Minnehaha	Hillary Clinton	241	370047
999	700	70.07007007	Precinct-0510	Minnehaha	Hillary Clinton	322	370047
1099	706	64.24021838	Precinct-0511	Minnehaha	Hillary Clinton	307	370047
1055	748	70.90047393	Precinct-0512	Minnehaha	Hillary Clinton	327	370047

RegisteredVoters	BallotsCast	VoterTurnout	PrecinctName	CountyName	calcCandidate	calcCandidateVotes	ContestTotal
973	713	73.27852004	Precinct-0513	Minnehaha	Hillary Clinton	322	370047
1464	938	64.07103825	Precinct-0514	Minnehaha	Hillary Clinton	433	370047
843	627	74.3772242	Precinct-0517	Minnehaha	Hillary Clinton	265	370047
1812	1068	58.94039735	Precinct-0518	Minnehaha	Hillary Clinton	535	370047
982	781	79.53156823	Precinct-VP01	Minnehaha	Gary Johnson	49	370047
2488	1981	79.6221865	Precinct-VP02	Minnehaha	Gary Johnson	101	370047
3493	2358	67.50644145	Precinct-VP03	Minnehaha	Gary Johnson	119	370047
1536	1142	74.34895833	Precinct-VP04	Minnehaha	Gary Johnson	61	370047
1952	1451	74.33401639	Precinct-VP05	Minnehaha	Gary Johnson	78	370047
771	549	71.20622568	Precinct-VP06	Minnehaha	Gary Johnson	20	370047
2437	1700	69.75789906	Precinct-VP07	Minnehaha	Gary Johnson	105	370047
934	706	75.5888651	Precinct-VP08	Minnehaha	Gary Johnson	32	370047
1718	1268	73.80675204	Precinct-VP09	Minnehaha	Gary Johnson	78	370047
1611	1156	71.75667287	Precinct-VP10	Minnehaha	Gary Johnson	76	370047
1217	895	73.54149548	Precinct-VP11	Minnehaha	Gary Johnson	36	370047
192	135	70.3125	Precinct-VP12	Minnehaha	Gary Johnson	8	370047
1204	918	76.24584718	Precinct-VP13	Minnehaha	Gary Johnson	38	370047
2172	1560	71.82320442	Precinct-VP15	Minnehaha	Gary Johnson	84	370047
1379	1040	75.41696882	Precinct-VP16	Minnehaha	Gary Johnson	59	370047
881	652	74.00681044	Precinct-VP17	Minnehaha	Gary Johnson	39	370047
1592	1178	73.99497487	Precinct-VP21	Minnehaha	Gary Johnson	59	370047
734	554	75.47683924	Precinct-0102	Minnehaha	Gary Johnson	27	370047
1830	1142	62.40437158	Precinct-0103	Minnehaha	Gary Johnson	54	370047
3049	1788	58.64217776	Precinct-0104 (Precinct-0105)	Minnehaha	Gary Johnson	108	370047
1951	1354	69.40030753	Precinct-0106	Minnehaha	Gary Johnson	84	370047
1113	832	74.75292004	Precinct-0108	Minnehaha	Gary Johnson	52	370047
1697	1211	71.36122569	Precinct-0109	Minnehaha	Gary Johnson	75	370047
2009	1420	70.68193131	Precinct-0110	Minnehaha	Gary Johnson	86	370047
1934	1401	72.44053775	Precinct-0117	Minnehaha	Gary Johnson	97	370047
1656	1283	77.47584541	Precinct-0201	Minnehaha	Gary Johnson	79	370047
2012	1583	78.67793241	Precinct-0202	Minnehaha	Gary Johnson	88	370047
1725	1262	73.15942029	Precinct-0203	Minnehaha	Gary Johnson	69	370047
1246	813	65.24879615	Precinct-0204	Minnehaha	Gary Johnson	43	370047
1788	1352	75.61521253	Precinct-0206	Minnehaha	Gary Johnson	74	370047
2593	1955	75.39529503	Precinct-0207	Minnehaha	Gary Johnson	109	370047
1637	1297	79.23029933	Precinct-0208	Minnehaha	Gary Johnson	56	370047
1499	1129	75.31687792	Precinct-0209	Minnehaha	Gary Johnson	49	370047
3118	2344	75.17639513	Precinct-0214	Minnehaha	Gary Johnson	107	370047
1566	964	61.55810983	Precinct-0305	Minnehaha	Gary Johnson	57	370047
1842	1019	55.32030402	Precinct-0306	Minnehaha	Gary Johnson	88	370047
1692	1045	61.76122931	Precinct-0307	Minnehaha	Gary Johnson	94	370047
602	465	77.24252492	Precinct-0308	Minnehaha	Gary Johnson	22	370047
3684	2109	57.247557	Precinct-0309	Minnehaha	Gary Johnson	108	370047
2238	1640	73.27971403	Precinct-0310	Minnehaha	Gary Johnson	78	370047
1296	990	76.38888889	Precinct-0311	Minnehaha	Gary Johnson	53	370047
1930	1213	62.84974093	Precinct-0312	Minnehaha	Gary Johnson	75	370047

RegisteredVoters	BallotsCast	VoterTurnout	PrecinctName	CountyName	calcCandidate	calcCandidateVotes	ContestTotal
2220	1484	66.84684685	Precinct-0314	Minnehaha	Gary Johnson	127	370047
1759	1292	73.45082433	Precinct-0315	Minnehaha	Gary Johnson	90	370047
1837	1364	74.25149701	Precinct-0316	Minnehaha	Gary Johnson	78	370047
2480	1757	70.84677419	Precinct-0317	Minnehaha	Gary Johnson	91	370047
2102	1110	52.80685062	Precinct-0401 (Precinct-0515)	Minnehaha	Gary Johnson	78	370047
1168	778	66.60958904	Precinct-0402	Minnehaha	Gary Johnson	62	370047
792	527	66.54040404	Precinct-0403	Minnehaha	Gary Johnson	39	370047
1387	810	58.39942322	Precinct-0404	Minnehaha	Gary Johnson	61	370047
1586	951	59.96216898	Precinct-0405	Minnehaha	Gary Johnson	61	370047
705	427	60.56737589	Precinct-0406	Minnehaha	Gary Johnson	28	370047
2340	1483	63.37606838	Precinct-0407 (Precinct-0408)	Minnehaha	Gary Johnson	85	370047
1421	929	65.37649543	Precinct-0409	Minnehaha	Gary Johnson	52	370047
1469	969	65.9632403	Precinct-0410	Minnehaha	Gary Johnson	71	370047
2710	2100	77.49077491	Precinct-0411	Minnehaha	Gary Johnson	119	370047
1547	1131	73.1092437	Precinct-0412	Minnehaha	Gary Johnson	62	370047
2267	1279	56.4181738	Precinct-0501 (Precinct-0502)	Minnehaha	Gary Johnson	96	370047
725	437	60.27586207	Precinct-0503	Minnehaha	Gary Johnson	43	370047
1343	898	66.8652271	Precinct-0504	Minnehaha	Gary Johnson	60	370047
1533	1082	70.58056099	Precinct-0506	Minnehaha	Gary Johnson	58	370047
831	626	75.33092659	Precinct-0507	Minnehaha	Gary Johnson	31	370047
1271	964	75.84579072	Precinct-0508	Minnehaha	Gary Johnson	61	370047
851	538	63.21974148	Precinct-0509	Minnehaha	Gary Johnson	52	370047
999	700	70.07007007	Precinct-0510	Minnehaha	Gary Johnson	47	370047
1099	706	64.24021838	Precinct-0511	Minnehaha	Gary Johnson	50	370047
1055	748	70.90047393	Precinct-0512	Minnehaha	Gary Johnson	37	370047
973	713	73.27852004	Precinct-0513	Minnehaha	Gary Johnson	54	370047
1464	938	64.07103825	Precinct-0514	Minnehaha	Gary Johnson	83	370047
843	627	74.3772242	Precinct-0517	Minnehaha	Gary Johnson	30	370047
1812	1068	58.94039735	Precinct-0518	Minnehaha	Gary Johnson	73	370047
982	781	79.53156823	Precinct-VP01	Minnehaha	Donald J. Trump	528	370047
2488	1981	79.6221865	Precinct-VP02	Minnehaha	Donald J. Trump	1274	370047
3493	2358	67.50644145	Precinct-VP03	Minnehaha	Donald J. Trump	1498	370047
1536	1142	74.34895833	Precinct-VP04	Minnehaha	Donald J. Trump	721	370047
1952	1451	74.33401639	Precinct-VP05	Minnehaha	Donald J. Trump	901	370047
771	549	71.20622568	Precinct-VP06	Minnehaha	Donald J. Trump	364	370047
2437	1700	69.75789906	Precinct-VP07	Minnehaha	Donald J. Trump	1041	370047
934	706	75.5888651	Precinct-VP08	Minnehaha	Donald J. Trump	460	370047
1718	1268	73.80675204	Precinct-VP09	Minnehaha	Donald J. Trump	801	370047
1611	1156	71.75667287	Precinct-VP10	Minnehaha	Donald J. Trump	683	370047
1217	895	73.54149548	Precinct-VP11	Minnehaha	Donald J. Trump	587	370047
192	135	70.3125	Precinct-VP12	Minnehaha	Donald J. Trump	95	370047
1204	918	76.24584718	Precinct-VP13	Minnehaha	Donald J. Trump	617	370047
2172	1560	71.82320442	Precinct-VP15	Minnehaha	Donald J. Trump	951	370047
1379	1040	75.41696882	Precinct-VP16	Minnehaha	Donald J. Trump	675	370047
881	652	74.00681044	Precinct-VP17	Minnehaha	Donald J. Trump	427	370047
1592	1178	73.99497487	Precinct-VP21	Minnehaha	Donald J. Trump	771	370047

RegisteredVoters	BallotsCast	VoterTurnout	PrecinctName	CountyName	calcCandidate	calcCandidateVotes	ContestTotal
734	554	75.47683924	Precinct-0102	Minnehaha	Donald J. Trump	279	370047
1830	1142	62.40437158	Precinct-0103	Minnehaha	Donald J. Trump	575	370047
3049	1788	58.64217776	Precinct-0104 (Precinct-0105)	Minnehaha	Donald J. Trump	866	370047
1951	1354	69.40030753	Precinct-0106	Minnehaha	Donald J. Trump	662	370047
1113	832	74.75292004	Precinct-0108	Minnehaha	Donald J. Trump	438	370047
1697	1211	71.36122569	Precinct-0109	Minnehaha	Donald J. Trump	611	370047
2009	1420	70.68193131	Precinct-0110	Minnehaha	Donald J. Trump	740	370047
1934	1401	72.44053775	Precinct-0117	Minnehaha	Donald J. Trump	804	370047
1656	1283	77.47584541	Precinct-0201	Minnehaha	Donald J. Trump	632	370047
2012	1583	78.67793241	Precinct-0202	Minnehaha	Donald J. Trump	815	370047
1725	1262	73.15942029	Precinct-0203	Minnehaha	Donald J. Trump	614	370047
1246	813	65.24879615	Precinct-0204	Minnehaha	Donald J. Trump	335	370047
1788	1352	75.61521253	Precinct-0206	Minnehaha	Donald J. Trump	683	370047
2593	1955	75.39529503	Precinct-0207	Minnehaha	Donald J. Trump	1071	370047
1637	1297	79.23029933	Precinct-0208	Minnehaha	Donald J. Trump	720	370047
1499	1129	75.31687792	Precinct-0209	Minnehaha	Donald J. Trump	560	370047
3118	2344	75.17639513	Precinct-0214	Minnehaha	Donald J. Trump	1248	370047
1566	964	61.55810983	Precinct-0305	Minnehaha	Donald J. Trump	481	370047
1842	1019	55.32030402	Precinct-0306	Minnehaha	Donald J. Trump	383	370047
1692	1045	61.76122931	Precinct-0307	Minnehaha	Donald J. Trump	451	370047
602	465	77.24252492	Precinct-0308	Minnehaha	Donald J. Trump	230	370047
3684	2109	57.247557	Precinct-0309	Minnehaha	Donald J. Trump	1125	370047
2238	1640	73.27971403	Precinct-0310	Minnehaha	Donald J. Trump	919	370047
1296	990	76.38888889	Precinct-0311	Minnehaha	Donald J. Trump	548	370047
1930	1213	62.84974093	Precinct-0312	Minnehaha	Donald J. Trump	677	370047
2220	1484	66.84684685	Precinct-0314	Minnehaha	Donald J. Trump	735	370047
1759	1292	73.45082433	Precinct-0315	Minnehaha	Donald J. Trump	643	370047
1837	1364	74.25149701	Precinct-0316	Minnehaha	Donald J. Trump	806	370047
2480	1757	70.84677419	Precinct-0317	Minnehaha	Donald J. Trump	1012	370047
2102	1110	52.80685062	Precinct-0401 (Precinct-0515)	Minnehaha	Donald J. Trump	458	370047
1168	778	66.60958904	Precinct-0402	Minnehaha	Donald J. Trump	328	370047
792	527	66.54040404	Precinct-0403	Minnehaha	Donald J. Trump	222	370047
1387	810	58.39942322	Precinct-0404	Minnehaha	Donald J. Trump	350	370047
1586	951	59.96216898	Precinct-0405	Minnehaha	Donald J. Trump	482	370047
705	427	60.56737589	Precinct-0406	Minnehaha	Donald J. Trump	207	370047
2340	1483	63.37606838	Precinct-0407 (Precinct-0408)	Minnehaha	Donald J. Trump	664	370047
1421	929	65.37649543	Precinct-0409	Minnehaha	Donald J. Trump	412	370047
1469	969	65.9632403	Precinct-0410	Minnehaha	Donald J. Trump	499	370047
2710	2100	77.49077491	Precinct-0411	Minnehaha	Donald J. Trump	1172	370047
1547	1131	73.1092437	Precinct-0412	Minnehaha	Donald J. Trump	568	370047
2267	1279	56.4181738	Precinct-0501 (Precinct-0502)	Minnehaha	Donald J. Trump	438	370047
725	437	60.27586207	Precinct-0503	Minnehaha	Donald J. Trump	168	370047
1343	898	66.8652271	Precinct-0504	Minnehaha	Donald J. Trump	297	370047
1533	1082	70.58056099	Precinct-0506	Minnehaha	Donald J. Trump	518	370047
831	626	75.33092659	Precinct-0507	Minnehaha	Donald J. Trump	260	370047
1271	964	75.84579072	Precinct-0508	Minnehaha	Donald J. Trump	346	370047

RegisteredVoters	BallotsCast	VoterTurnout	PrecinctName	CountyName	calcCandidate	calcCandidateVotes	ContestTotal
851	538	63.21974148	Precinct-0509	Minnehaha	Donald J. Trump	219	370047
999	700	70.07007007	Precinct-0510	Minnehaha	Donald J. Trump	304	370047
1099	706	64.24021838	Precinct-0511	Minnehaha	Donald J. Trump	330	370047
1055	748	70.90047393	Precinct-0512	Minnehaha	Donald J. Trump	351	370047
973	713	73.27852004	Precinct-0513	Minnehaha	Donald J. Trump	299	370047
1464	938	64.07103825	Precinct-0514	Minnehaha	Donald J. Trump	385	370047
843	627	74.3772242	Precinct-0517	Minnehaha	Donald J. Trump	307	370047
1812	1068	58.94039735	Precinct-0518	Minnehaha	Donald J. Trump	402	370047
2214	1465	66.16982836	Precinct 1-1	Pennington	Darrell L. Castle	22	370047
2851	1945	68.2216766	Precinct 1-2	Pennington	Darrell L. Castle	24	370047
3490	2566	73.5243553	Precinct 1-3	Pennington	Darrell L. Castle	29	370047
1353	957	70.73170732	Precinct 1-4	Pennington	Darrell L. Castle	10	370047
260	122	46.92307692	Precinct 2-1	Pennington	Darrell L. Castle	2	370047
161	80	49.68944099	Precinct 2-2	Pennington	Darrell L. Castle	1	370047
2382	1387	58.22837951	Precinct 2-3	Pennington	Darrell L. Castle	18	370047
3890	2309	59.35732648	Precinct 2-4	Pennington	Darrell L. Castle	26	370047
434	206	47.46543779	Precinct 2-5	Pennington	Darrell L. Castle	3	370047
984	702	71.34146341	Precinct 3-1	Pennington	Darrell L. Castle	10	370047
4110	3109	75.64476886	Precinct 3-2	Pennington	Darrell L. Castle	18	370047
1251	880	70.34372502	Precinct 3-3	Pennington	Darrell L. Castle	7	370047
3944	2918	73.98580122	Precinct 3-4	Pennington	Darrell L. Castle	23	370047
438	358	81.73515982	Precinct 3-5	Pennington	Darrell L. Castle	1	370047
718	427	59.47075209	Precinct 4-1	Pennington	Darrell L. Castle	8	370047
2265	1283	56.64459161	Precinct 4-2	Pennington	Darrell L. Castle	13	370047
1440	919	63.81944444	Precinct 4-3	Pennington	Darrell L. Castle	12	370047
1923	1022	53.14612585	Precinct 4-4	Pennington	Darrell L. Castle	23	370047
1205	843	69.95850622	Precinct 4-5	Pennington	Darrell L. Castle	15	370047
861	521	60.51103368	Precinct 5-1	Pennington	Darrell L. Castle	8	370047
2760	1818	65.86956522	Precinct 5-2	Pennington	Darrell L. Castle	16	370047
3086	2197	71.19248218	Precinct 5-3	Pennington	Darrell L. Castle	27	370047
2280	1609	70.57017544	Precinct 5-4	Pennington	Darrell L. Castle	16	370047
451	362	80.26607539	Precinct 5-5	Pennington	Darrell L. Castle	8	370047
4441	2869	64.60256699	Precinct AW	Pennington	Darrell L. Castle	26	370047
2143	1398	65.23565096	Precinct BE	Pennington	Darrell L. Castle	9	370047
815	606	74.35582822	Precinct CA	Pennington	Darrell L. Castle	8	370047
612	465	75.98039216	Precinct CL	Pennington	Darrell L. Castle	1	370047
74	63	85.13513514	Precinct CR	Pennington	Darrell L. Castle	0	370047
1425	1024	71.85964912	Precinct DT	Pennington	Darrell L. Castle	8	370047
643	453	70.45101089	Precinct EL	Pennington	Darrell L. Castle	2	370047
1621	1169	72.11597779	Precinct HC	Pennington	Darrell L. Castle	10	370047
2476	1839	74.273021	Precinct HR	Pennington	Darrell L. Castle	15	370047
1682	1312	78.00237812	Precinct JS	Pennington	Darrell L. Castle	15	370047
788	550	69.79695431	Precinct KY	Pennington	Darrell L. Castle	4	370047
487	289	59.34291581	Precinct NH	Pennington	Darrell L. Castle	7	370047
818	565	69.07090465	Precinct NU	Pennington	Darrell L. Castle	5	370047
269	212	78.81040892	Precinct QU	Pennington	Darrell L. Castle	1	370047

RegisteredVoters	BallotsCast	VoterTurnout	PrecinctName	CountyName	calcCandidate	calcCandidateVotes	ContestTotal
86	69	80.23255814	Precinct RH	Pennington	Darrell L. Castle	1	370047
1842	1269	68.89250814	Precinct RV	Pennington	Darrell L. Castle	19	370047
2407	1609	66.84669713	Precinct VF	Pennington	Darrell L. Castle	18	370047
1625	1108	68.18461538	Precinct VV	Pennington	Darrell L. Castle	17	370047
559	397	71.019678	Precinct WL	Pennington	Darrell L. Castle	5	370047
1681	1308	77.81082689	Precinct WP	Pennington	Darrell L. Castle	13	370047
110	84	76.36363636	Precinct WS	Pennington	Darrell L. Castle	1	370047
2214	1465	66.16982836	Precinct 1-1	Pennington	Hillary Clinton	393	370047
2851	1945	68.2216766	Precinct 1-2	Pennington	Hillary Clinton	590	370047
3490	2566	73.5243553	Precinct 1-3	Pennington	Hillary Clinton	734	370047
1353	957	70.73170732	Precinct 1-4	Pennington	Hillary Clinton	270	370047
260	122	46.92307692	Precinct 2-1	Pennington	Hillary Clinton	51	370047
161	80	49.68944099	Precinct 2-2	Pennington	Hillary Clinton	20	370047
2382	1387	58.22837951	Precinct 2-3	Pennington	Hillary Clinton	410	370047
3890	2309	59.35732648	Precinct 2-4	Pennington	Hillary Clinton	794	370047
434	206	47.46543779	Precinct 2-5	Pennington	Hillary Clinton	88	370047
984	702	71.34146341	Precinct 3-1	Pennington	Hillary Clinton	236	370047
4110	3109	75.64476886	Precinct 3-2	Pennington	Hillary Clinton	792	370047
1251	880	70.34372502	Precinct 3-3	Pennington	Hillary Clinton	275	370047
3944	2918	73.98580122	Precinct 3-4	Pennington	Hillary Clinton	981	370047
438	358	81.73515982	Precinct 3-5	Pennington	Hillary Clinton	102	370047
718	427	59.47075209	Precinct 4-1	Pennington	Hillary Clinton	149	370047
2265	1283	56.64459161	Precinct 4-2	Pennington	Hillary Clinton	439	370047
1440	919	63.81944444	Precinct 4-3	Pennington	Hillary Clinton	303	370047
1923	1022	53.14612585	Precinct 4-4	Pennington	Hillary Clinton	402	370047
1205	843	69.95850622	Precinct 4-5	Pennington	Hillary Clinton	242	370047
861	521	60.51103368	Precinct 5-1	Pennington	Hillary Clinton	198	370047
2760	1818	65.86956522	Precinct 5-2	Pennington	Hillary Clinton	644	370047
3086	2197	71.19248218	Precinct 5-3	Pennington	Hillary Clinton	716	370047
2280	1609	70.57017544	Precinct 5-4	Pennington	Hillary Clinton	744	370047
451	362	80.26607539	Precinct 5-5	Pennington	Hillary Clinton	115	370047
4441	2869	64.60256699	Precinct AW	Pennington	Hillary Clinton	898	370047
2143	1398	65.23565096	Precinct BE	Pennington	Hillary Clinton	293	370047
815	606	74.35582822	Precinct CA	Pennington	Hillary Clinton	68	370047
612	465	75.98039216	Precinct CL	Pennington	Hillary Clinton	137	370047
74	63	85.13513514	Precinct CR	Pennington	Hillary Clinton	4	370047
1425	1024	71.85964912	Precinct DT	Pennington	Hillary Clinton	215	370047
643	453	70.45101089	Precinct EL	Pennington	Hillary Clinton	105	370047
1621	1169	72.11597779	Precinct HC	Pennington	Hillary Clinton	272	370047
2476	1839	74.273021	Precinct HR	Pennington	Hillary Clinton	384	370047
1682	1312	78.00237812	Precinct JS	Pennington	Hillary Clinton	348	370047
788	550	69.79695431	Precinct KY	Pennington	Hillary Clinton	125	370047
487	289	59.34291581	Precinct NH	Pennington	Hillary Clinton	65	370047
818	565	69.07090465	Precinct NU	Pennington	Hillary Clinton	100	370047
269	212	78.81040892	Precinct QU	Pennington	Hillary Clinton	20	370047
86	69	80.23255814	Precinct RH	Pennington	Hillary Clinton	25	370047



RegisteredVoters	BallotsCast	VoterTurnout	PrecinctName	CountyName	calcCandidate	calcCandidateVotes	ContestTotal
1842	1269	68.89250814	Precinct RV	Pennington	Hillary Clinton	317	370047
2407	1609	66.84669713	Precinct VF	Pennington	Hillary Clinton	335	370047
1625	1108	68.18461538	Precinct VV	Pennington	Hillary Clinton	273	370047
559	397	71.019678	Precinct WL	Pennington	Hillary Clinton	58	370047
1681	1308	77.81082689	Precinct WP	Pennington	Hillary Clinton	340	370047
110	84	76.36363636	Precinct WS	Pennington	Hillary Clinton	4	370047
2214	1465	66.16982836	Precinct 1-1	Pennington	Gary Johnson	123	370047
2851	1945	68.2216766	Precinct 1-2	Pennington	Gary Johnson	146	370047
3490	2566	73.5243553	Precinct 1-3	Pennington	Gary Johnson	135	370047
1353	957	70.73170732	Precinct 1-4	Pennington	Gary Johnson	52	370047
260	122	46.92307692	Precinct 2-1	Pennington	Gary Johnson	7	370047
161	80	49.68944099	Precinct 2-2	Pennington	Gary Johnson	9	370047
2382	1387	58.22837951	Precinct 2-3	Pennington	Gary Johnson	119	370047
3890	2309	59.35732648	Precinct 2-4	Pennington	Gary Johnson	232	370047
434	206	47.46543779	Precinct 2-5	Pennington	Gary Johnson	21	370047
984	702	71.34146341	Precinct 3-1	Pennington	Gary Johnson	59	370047
4110	3109	75.64476886	Precinct 3-2	Pennington	Gary Johnson	182	370047
1251	880	70.34372502	Precinct 3-3	Pennington	Gary Johnson	39	370047
3944	2918	73.98580122	Precinct 3-4	Pennington	Gary Johnson	218	370047
438	358	81.73515982	Precinct 3-5	Pennington	Gary Johnson	20	370047
718	427	59.47075209	Precinct 4-1	Pennington	Gary Johnson	37	370047
2265	1283	56.64459161	Precinct 4-2	Pennington	Gary Johnson	111	370047
1440	919	63.81944444	Precinct 4-3	Pennington	Gary Johnson	44	370047
1923	1022	53.14612585	Precinct 4-4	Pennington	Gary Johnson	108	370047
1205	843	69.95850622	Precinct 4-5	Pennington	Gary Johnson	66	370047
861	521	60.51103368	Precinct 5-1	Pennington	Gary Johnson	42	370047
2760	1818	65.86956522	Precinct 5-2	Pennington	Gary Johnson	172	370047
3086	2197	71.19248218	Precinct 5-3	Pennington	Gary Johnson	155	370047
2280	1609	70.57017544	Precinct 5-4	Pennington	Gary Johnson	141	370047
451	362	80.26607539	Precinct 5-5	Pennington	Gary Johnson	14	370047
4441	2869	64.60256699	Precinct AW	Pennington	Gary Johnson	83	370047
2143	1398	65.23565096	Precinct BE	Pennington	Gary Johnson	124	370047
815	606	74.35582822	Precinct CA	Pennington	Gary Johnson	31	370047
612	465	75.98039216	Precinct CL	Pennington	Gary Johnson	45	370047
74	63	85.13513514	Precinct CR	Pennington	Gary Johnson	5	370047
1425	1024	71.85964912	Precinct DT	Pennington	Gary Johnson	66	370047
643	453	70.45101089	Precinct EL	Pennington	Gary Johnson	39	370047
1621	1169	72.11597779	Precinct HC	Pennington	Gary Johnson	68	370047
2476	1839	74.273021	Precinct HR	Pennington	Gary Johnson	79	370047
1682	1312	78.00237812	Precinct JS	Pennington	Gary Johnson	60	370047
788	550	69.79695431	Precinct KY	Pennington	Gary Johnson	26	370047
487	289	59.34291581	Precinct NH	Pennington	Gary Johnson	23	370047
818	565	69.07090465	Precinct NU	Pennington	Gary Johnson	19	370047
269	212	78.81040892	Precinct QU	Pennington	Gary Johnson	10	370047
86	69	80.23255814	Precinct RH	Pennington	Gary Johnson	5	370047
1842	1269	68.89250814	Precinct RV	Pennington	Gary Johnson	107	370047

RegisteredVoters	BallotsCast	VoterTurnout	PrecinctName	CountyName	calcCandidate	calcCandidateVotes	ContestTotal
2407	1609	66.84669713	Precinct VF	Pennington	Gary Johnson	123	370047
1625	1108	68.18461538	Precinct VV	Pennington	Gary Johnson	82	370047
559	397	71.019678	Precinct WL	Pennington	Gary Johnson	15	370047
1681	1308	77.81082689	Precinct WP	Pennington	Gary Johnson	73	370047
110	84	76.36363636	Precinct WS	Pennington	Gary Johnson	3	370047
2214	1465	66.16982836	Precinct 1-1	Pennington	Donald J. Trump	900	370047
2851	1945	68.2216766	Precinct 1-2	Pennington	Donald J. Trump	1146	370047
3490	2566	73.5243553	Precinct 1-3	Pennington	Donald J. Trump	1619	370047
1353	957	70.73170732	Precinct 1-4	Pennington	Donald J. Trump	603	370047
260	122	46.92307692	Precinct 2-1	Pennington	Donald J. Trump	61	370047
161	80	49.68944099	Precinct 2-2	Pennington	Donald J. Trump	49	370047
2382	1387	58.22837951	Precinct 2-3	Pennington	Donald J. Trump	819	370047
3890	2309	59.35732648	Precinct 2-4	Pennington	Donald J. Trump	1189	370047
434	206	47.46543779	Precinct 2-5	Pennington	Donald J. Trump	91	370047
984	702	71.34146341	Precinct 3-1	Pennington	Donald J. Trump	377	370047
4110	3109	75.64476886	Precinct 3-2	Pennington	Donald J. Trump	2028	370047
1251	880	70.34372502	Precinct 3-3	Pennington	Donald J. Trump	547	370047
3944	2918	73.98580122	Precinct 3-4	Pennington	Donald J. Trump	1634	370047
438	358	81.73515982	Precinct 3-5	Pennington	Donald J. Trump	221	370047
718	427	59.47075209	Precinct 4-1	Pennington	Donald J. Trump	228	370047
2265	1283	56.64459161	Precinct 4-2	Pennington	Donald J. Trump	696	370047
1440	919	63.81944444	Precinct 4-3	Pennington	Donald J. Trump	547	370047
1923	1022	53.14612585	Precinct 4-4	Pennington	Donald J. Trump	464	370047
1205	843	69.95850622	Precinct 4-5	Pennington	Donald J. Trump	506	370047
861	521	60.51103368	Precinct 5-1	Pennington	Donald J. Trump	263	370047
2760	1818	65.86956522	Precinct 5-2	Pennington	Donald J. Trump	950	370047
3086	2197	71.19248218	Precinct 5-3	Pennington	Donald J. Trump	1249	370047
2280	1609	70.57017544	Precinct 5-4	Pennington	Donald J. Trump	672	370047
451	362	80.26607539	Precinct 5-5	Pennington	Donald J. Trump	215	370047
4441	2869	64.60256699	Precinct AW	Pennington	Donald J. Trump	1830	370047
2143	1398	65.23565096	Precinct BE	Pennington	Donald J. Trump	957	370047
815	606	74.35582822	Precinct CA	Pennington	Donald J. Trump	490	370047
612	465	75.98039216	Precinct CL	Pennington	Donald J. Trump	272	370047
74	63	85.13513514	Precinct CR	Pennington	Donald J. Trump	54	370047
1425	1024	71.85964912	Precinct DT	Pennington	Donald J. Trump	708	370047
643	453	70.45101089	Precinct EL	Pennington	Donald J. Trump	305	370047
1621	1169	72.11597779	Precinct HC	Pennington	Donald J. Trump	800	370047
2476	1839	74.273021	Precinct HR	Pennington	Donald J. Trump	1338	370047
1682	1312	78.00237812	Precinct JS	Pennington	Donald J. Trump	865	370047
788	550	69.79695431	Precinct KY	Pennington	Donald J. Trump	387	370047
487	289	59.34291581	Precinct NH	Pennington	Donald J. Trump	192	370047
818	565	69.07090465	Precinct NU	Pennington	Donald J. Trump	432	370047
269	212	78.81040892	Precinct QU	Pennington	Donald J. Trump	180	370047
86	69	80.23255814	Precinct RH	Pennington	Donald J. Trump	38	370047
1842	1269	68.89250814	Precinct RV	Pennington	Donald J. Trump	807	370047
2407	1609	66.84669713	Precinct VF	Pennington	Donald J. Trump	1111	370047

RegisteredVoters	BallotsCast	VoterTurnout	PrecinctName	CountyName	calcCandidate	calcCandidateVotes	ContestTotal
1625	1108	68.18461538	Precinct VV	Pennington	Donald J. Trump	722	370047
559	397	71.019678	Precinct WL	Pennington	Donald J. Trump	314	370047
1681	1308	77.81082689	Precinct WP	Pennington	Donald J. Trump	852	370047
110	84	76.36363636	Precinct WS	Pennington	Donald J. Trump	76	370047
23285	2408	10.34142152	Courthouse Community Room	Brown	Darrell L. Castle	23	370047
23285	268	1.150955551	Columbia American Legion	Brown	Darrell L. Castle	2	370047
23285	226	0.97058192	Westport Community Center	Brown	Darrell L. Castle	1	370047
23285	502	2.155894353	Warner Community Center	Brown	Darrell L. Castle	5	370047
23285	181	0.777324458	Stratford Communtiy Center	Brown	Darrell L. Castle	3	370047
23285	826	3.547348078	Groton Community Center	Brown	Darrell L. Castle	5	370047
23285	160	0.687137642	Claremont Fire Station	Brown	Darrell L. Castle	2	370047
23285	237	1.017822633	Hecla Community Center	Brown	Darrell L. Castle	0	370047
23285	264	1.13377711	Frederick Community Center	Brown	Darrell L. Castle	0	370047
23285	2542	10.91689929	AmericInn Event Center	Brown	Darrell L. Castle	14	370047
23285	2717	11.66845609	Best Western Ramkota Hotel and Convention Center	Brown	Darrell L. Castle	19	370047
23285	2408	10.34142152	Courthouse Community Room	Brown	Hillary Clinton	795	370047
23285	268	1.150955551	Columbia American Legion	Brown	Hillary Clinton	72	370047
23285	226	0.97058192	Westport Community Center	Brown	Hillary Clinton	59	370047
23285	502	2.155894353	Warner Community Center	Brown	Hillary Clinton	166	370047
23285	181	0.777324458	Stratford Communtiy Center	Brown	Hillary Clinton	58	370047
23285	826	3.547348078	Groton Community Center	Brown	Hillary Clinton	230	370047
23285	160	0.687137642	Claremont Fire Station	Brown	Hillary Clinton	61	370047
23285	237	1.017822633	Hecla Community Center	Brown	Hillary Clinton	77	370047
23285	264	1.13377711	Frederick Community Center	Brown	Hillary Clinton	78	370047
23285	2542	10.91689929	AmericInn Event Center	Brown	Hillary Clinton	753	370047
23285	2717	11.66845609	Best Western Ramkota Hotel and Convention Center	Brown	Hillary Clinton	766	370047
23285	2408	10.34142152	Courthouse Community Room	Brown	Gary Johnson	191	370047
23285	268	1.150955551	Columbia American Legion	Brown	Gary Johnson	8	370047
23285	226	0.97058192	Westport Community Center	Brown	Gary Johnson	6	370047
23285	502	2.155894353	Warner Community Center	Brown	Gary Johnson	18	370047
23285	181	0.777324458	Stratford Communtiy Center	Brown	Gary Johnson	17	370047
23285	826	3.547348078	Groton Community Center	Brown	Gary Johnson	40	370047
23285	160	0.687137642	Claremont Fire Station	Brown	Gary Johnson	3	370047
23285	237	1.017822633	Hecla Community Center	Brown	Gary Johnson	7	370047
23285	264	1.13377711	Frederick Community Center	Brown	Gary Johnson	11	370047
23285	2542	10.91689929	AmericInn Event Center	Brown	Gary Johnson	183	370047
23285	2717	11.66845609	Best Western Ramkota Hotel and Convention Center	Brown	Gary Johnson	157	370047
23285	2408	10.34142152	Courthouse Community Room	Brown	Donald J. Trump	1348	370047
23285	268	1.150955551	Columbia American Legion	Brown	Donald J. Trump	181	370047
23285	226	0.97058192	Westport Community Center	Brown	Donald J. Trump	158	370047
23285	502	2.155894353	Warner Community Center	Brown	Donald J. Trump	298	370047
23285	181	0.777324458	Stratford Communtiy Center	Brown	Donald J. Trump	98	370047
23285	826	3.547348078	Groton Community Center	Brown	Donald J. Trump	528	370047
23285	160	0.687137642	Claremont Fire Station	Brown	Donald J. Trump	92	370047
23285	237	1.017822633	Hecla Community Center	Brown	Donald J. Trump	142	370047
23285	264	1.13377711	Frederick Community Center	Brown	Donald J. Trump	169	370047

RegisteredVoters	BallotsCast	VoterTurnout	PrecinctName	CountyName	calcCandidate	calcCandidateVotes	ContestTotal
23285	2542	10.91689929	AmericInn Event Center	Brown	Donald J. Trump	1554	370047
23285	2717	11.66845609	Best Western Ramkota Hotel and Convention Center	Brown	Donald J. Trump	1707	370047
1154	872	75.56325823	Precinct-12	Beadle	Darrell L. Castle	14	370047
453	256	56.51214128	Precinct-15	Beadle	Darrell L. Castle	0	370047
429	294	68.53146853	Precinct-17	Beadle	Darrell L. Castle	1	370047
1826	1262	69.1128149	Precinct-W1	Beadle	Darrell L. Castle	16	370047
1003	667	66.5004985	Precinct-W2	Beadle	Darrell L. Castle	12	370047
958	642	67.01461378	Precinct-W3	Beadle	Darrell L. Castle	9	370047
1183	814	68.80811496	Precinct-W7-1	Beadle	Darrell L. Castle	5	370047
1107	795	71.81571816	Precinct-W7-2	Beadle	Darrell L. Castle	7	370047
902	640	70.95343681	Precinct-W8-1	Beadle	Darrell L. Castle	7	370047
1022	723	70.74363992	Precinct-W8-2	Beadle	Darrell L. Castle	11	370047
1154	872	75.56325823	Precinct-12	Beadle	Hillary Clinton	181	370047
453	256	56.51214128	Precinct-15	Beadle	Hillary Clinton	28	370047
429	294	68.53146853	Precinct-17	Beadle	Hillary Clinton	60	370047
1826	1262	69.1128149	Precinct-W1	Beadle	Hillary Clinton	330	370047
1003	667	66.5004985	Precinct-W2	Beadle	Hillary Clinton	230	370047
958	642	67.01461378	Precinct-W3	Beadle	Hillary Clinton	212	370047
1183	814	68.80811496	Precinct-W7-1	Beadle	Hillary Clinton	223	370047
1107	795	71.81571816	Precinct-W7-2	Beadle	Hillary Clinton	212	370047
902	640	70.95343681	Precinct-W8-1	Beadle	Hillary Clinton	233	370047
1022	723	70.74363992	Precinct-W8-2	Beadle	Hillary Clinton	203	370047
1154	872	75.56325823	Precinct-12	Beadle	Gary Johnson	38	370047
453	256	56.51214128	Precinct-15	Beadle	Gary Johnson	3	370047
429	294	68.53146853	Precinct-17	Beadle	Gary Johnson	22	370047
1826	1262	69.1128149	Precinct-W1	Beadle	Gary Johnson	63	370047
1003	667	66.5004985	Precinct-W2	Beadle	Gary Johnson	43	370047
958	642	67.01461378	Precinct-W3	Beadle	Gary Johnson	29	370047
1183	814	68.80811496	Precinct-W7-1	Beadle	Gary Johnson	33	370047
1107	795	71.81571816	Precinct-W7-2	Beadle	Gary Johnson	35	370047
902	640	70.95343681	Precinct-W8-1	Beadle	Gary Johnson	27	370047
1022	723	70.74363992	Precinct-W8-2	Beadle	Gary Johnson	30	370047
1154	872	75.56325823	Precinct-12	Beadle	Donald J. Trump	616	370047
453	256	56.51214128	Precinct-15	Beadle	Donald J. Trump	223	370047
429	294	68.53146853	Precinct-17	Beadle	Donald J. Trump	202	370047
1826	1262	69.1128149	Precinct-W1	Beadle	Donald J. Trump	817	370047
1003	667	66.5004985	Precinct-W2	Beadle	Donald J. Trump	365	370047
958	642	67.01461378	Precinct-W3	Beadle	Donald J. Trump	377	370047
1183	814	68.80811496	Precinct-W7-1	Beadle	Donald J. Trump	534	370047
1107	795	71.81571816	Precinct-W7-2	Beadle	Donald J. Trump	505	370047
902	640	70.95343681	Precinct-W8-1	Beadle	Donald J. Trump	354	370047
1022	723	70.74363992	Precinct-W8-2	Beadle	Donald J. Trump	462	370047
129	90	69.76744186	DEXTER	Codington	Darrell L. Castle	0	370047
155	124	80	EDEN, PHIPPS, WALLACE	Codington	Darrell L. Castle	0	370047
310	233	75.16129032	ELMIRA	Codington	Darrell L. Castle	1	370047
410	307	74.87804878	FULLER, FLORENCE	Codington	Darrell L. Castle	4	370047

RegisteredVoters	BallotsCast	VoterTurnout	PrecinctName	CountyName	calcCandidate	calcCandidateVotes	ContestTotal
322	225	69.8757764	GERMANTOWN (RAUVILLE)	Codington	Darrell L. Castle	2	370047
301	233	77.40863787	GRACELAND, HENRY, HENRY	Codington	Darrell L. Castle	0	370047
317	226	71.29337539	KAMPESKA (RICHLAND)	Codington	Darrell L. Castle	1	370047
319	243	76.17554859	KRANZBURG, KRANZBURG	Codington	Darrell L. Castle	2	370047
445	342	76.85393258	LAKE	Codington	Darrell L. Castle	6	370047
190	145	76.31578947	LEOLA, SOUTH SHORE	Codington	Darrell L. Castle	2	370047
437	344	78.71853547	PELICAN	Codington	Darrell L. Castle	3	370047
282	210	74.46808511	SHERIDAN	Codington	Darrell L. Castle	0	370047
128	101	78.90625	WAVERLY	Codington	Darrell L. Castle	0	370047
1275	997	78.19607843	Precinct-A1	Codington	Darrell L. Castle	6	370047
680	545	80.14705882	Precinct-A2	Codington	Darrell L. Castle	8	370047
1026	737	71.83235867	Precinct-A3 (Precinct-A4)	Codington	Darrell L. Castle	7	370047
1028	749	72.85992218	Precinct-B1 (Precinct-B4, Precinct-E5)	Codington	Darrell L. Castle	6	370047
1252	871	69.5686901	Precinct-B2	Codington	Darrell L. Castle	10	370047
899	644	71.63515017	Precinct-B3 (Precinct-C1)	Codington	Darrell L. Castle	7	370047
592	386	65.2027027	Precinct-C2 (Precinct-D4)	Codington	Darrell L. Castle	5	370047
945	597	63.17460317	Precinct-C3	Codington	Darrell L. Castle	9	370047
454	283	62.33480176	Precinct-C4	Codington	Darrell L. Castle	5	370047
739	515	69.68876861	Precinct-D1	Codington	Darrell L. Castle	8	370047
735	488	66.39455782	Precinct-D2	Codington	Darrell L. Castle	10	370047
550	378	68.72727273	Precinct-D3	Codington	Darrell L. Castle	4	370047
1010	629	62.27722772	Precinct-E1	Codington	Darrell L. Castle	13	370047
714	533	74.64985994	Precinct-E2 (Precinct-E4)	Codington	Darrell L. Castle	3	370047
1021	811	79.43192948	Precinct-E3	Codington	Darrell L. Castle	9	370047
129	90	69.76744186	DEXTER	Codington	Hillary Clinton	17	370047
155	124	80	EDEN, PHIPPS, WALLACE	Codington	Hillary Clinton	28	370047
310	233	75.16129032	ELMIRA	Codington	Hillary Clinton	65	370047
410	307	74.87804878	FULLER, FLORENCE	Codington	Hillary Clinton	64	370047
322	225	69.8757764	GERMANTOWN (RAUVILLE)	Codington	Hillary Clinton	62	370047
301	233	77.40863787	GRACELAND, HENRY, HENRY	Codington	Hillary Clinton	36	370047
317	226	71.29337539	KAMPESKA (RICHLAND)	Codington	Hillary Clinton	59	370047
319	243	76.17554859	KRANZBURG, KRANZBURG	Codington	Hillary Clinton	43	370047
445	342	76.85393258	LAKE	Codington	Hillary Clinton	73	370047
190	145	76.31578947	LEOLA, SOUTH SHORE	Codington	Hillary Clinton	47	370047
437	344	78.71853547	PELICAN	Codington	Hillary Clinton	62	370047
282	210	74.46808511	SHERIDAN	Codington	Hillary Clinton	39	370047
128	101	78.90625	WAVERLY	Codington	Hillary Clinton	21	370047
1275	997	78.19607843	Precinct-A1	Codington	Hillary Clinton	221	370047
680	545	80.14705882	Precinct-A2	Codington	Hillary Clinton	158	370047
1026	737	71.83235867	Precinct-A3 (Precinct-A4)	Codington	Hillary Clinton	206	370047
1028	749	72.85992218	Precinct-B1 (Precinct-B4, Precinct-E5)	Codington	Hillary Clinton	200	370047
1252	871	69.5686901	Precinct-B2	Codington	Hillary Clinton	295	370047
899	644	71.63515017	Precinct-B3 (Precinct-C1)	Codington	Hillary Clinton	175	370047
592	386	65.2027027	Precinct-C2 (Precinct-D4)	Codington	Hillary Clinton	128	370047
945	597	63.17460317	Precinct-C3	Codington	Hillary Clinton	217	370047
454	283	62.33480176	Precinct-C4	Codington	Hillary Clinton	78	370047

RegisteredVoters	BallotsCast	VoterTurnout	PrecinctName	CountyName	calcCandidate	calcCandidateVotes	ContestTotal
739	515	69.68876861	Precinct-D1	Codington	Hillary Clinton	144	370047
735	488	66.39455782	Precinct-D2	Codington	Hillary Clinton	146	370047
550	378	68.72727273	Precinct-D3	Codington	Hillary Clinton	112	370047
1010	629	62.27722772	Precinct-E1	Codington	Hillary Clinton	163	370047
714	533	74.64985994	Precinct-E2 (Precinct-E4)	Codington	Hillary Clinton	131	370047
1021	811	79.43192948	Precinct-E3	Codington	Hillary Clinton	184	370047
129	90	69.76744186	DEXTER	Codington	Gary Johnson	2	370047
155	124	80	EDEN, PHIPPS, WALLACE	Codington	Gary Johnson	12	370047
310	233	75.16129032	ELMIRA	Codington	Gary Johnson	12	370047
410	307	74.87804878	FULLER, FLORENCE	Codington	Gary Johnson	10	370047
322	225	69.8757764	GERMANTOWN (RAUVILLE)	Codington	Gary Johnson	7	370047
301	233	77.40863787	GRACELAND, HENRY, HENRY	Codington	Gary Johnson	12	370047
317	226	71.29337539	KAMPESKA (RICHLAND)	Codington	Gary Johnson	7	370047
319	243	76.17554859	KRANZBURG, KRANZBURG	Codington	Gary Johnson	9	370047
445	342	76.85393258	LAKE	Codington	Gary Johnson	10	370047
190	145	76.31578947	LEOLA, SOUTH SHORE	Codington	Gary Johnson	7	370047
437	344	78.71853547	PELICAN	Codington	Gary Johnson	21	370047
282	210	74.46808511	SHERIDAN	Codington	Gary Johnson	7	370047
128	101	78.90625	WAVERLY	Codington	Gary Johnson	7	370047
1275	997	78.19607843	Precinct-A1	Codington	Gary Johnson	49	370047
680	545	80.14705882	Precinct-A2	Codington	Gary Johnson	24	370047
1026	737	71.83235867	Precinct-A3 (Precinct-A4)	Codington	Gary Johnson	30	370047
1028	749	72.85992218	Precinct-B1 (Precinct-B4, Precinct-E5)	Codington	Gary Johnson	29	370047
1252	871	69.5686901	Precinct-B2	Codington	Gary Johnson	72	370047
899	644	71.63515017	Precinct-B3 (Precinct-C1)	Codington	Gary Johnson	43	370047
592	386	65.2027027	Precinct-C2 (Precinct-D4)	Codington	Gary Johnson	18	370047
945	597	63.17460317	Precinct-C3	Codington	Gary Johnson	41	370047
454	283	62.33480176	Precinct-C4	Codington	Gary Johnson	15	370047
739	515	69.68876861	Precinct-D1	Codington	Gary Johnson	23	370047
735	488	66.39455782	Precinct-D2	Codington	Gary Johnson	27	370047
550	378	68.72727273	Precinct-D3	Codington	Gary Johnson	19	370047
1010	629	62.27722772	Precinct-E1	Codington	Gary Johnson	38	370047
714	533	74.64985994	Precinct-E2 (Precinct-E4)	Codington	Gary Johnson	23	370047
1021	811	79.43192948	Precinct-E3	Codington	Gary Johnson	26	370047
129	90	69.76744186	DEXTER	Codington	Donald J. Trump	70	370047
155	124	80	EDEN, PHIPPS, WALLACE	Codington	Donald J. Trump	77	370047
310	233	75.16129032	ELMIRA	Codington	Donald J. Trump	150	370047
410	307	74.87804878	FULLER, FLORENCE	Codington	Donald J. Trump	218	370047
322	225	69.8757764	GERMANTOWN (RAUVILLE)	Codington	Donald J. Trump	149	370047
301	233	77.40863787	GRACELAND, HENRY, HENRY	Codington	Donald J. Trump	178	370047
317	226	71.29337539	KAMPESKA (RICHLAND)	Codington	Donald J. Trump	151	370047
319	243	76.17554859	KRANZBURG, KRANZBURG	Codington	Donald J. Trump	182	370047
445	342	76.85393258	LAKE	Codington	Donald J. Trump	248	370047
190	145	76.31578947	LEOLA, SOUTH SHORE	Codington	Donald J. Trump	85	370047
437	344	78.71853547	PELICAN	Codington	Donald J. Trump	244	370047
282	210	74.46808511	SHERIDAN	Codington	Donald J. Trump	159	370047

RegisteredVoters	BallotsCast	VoterTurnout	PrecinctName	CountyName	calcCandidate	calcCandidateVotes	ContestTotal
128	101	78.90625	WAVERLY	Codington	Donald J. Trump	71	370047
1275	997	78.19607843	Precinct-A1	Codington	Donald J. Trump	698	370047
680	545	80.14705882	Precinct-A2	Codington	Donald J. Trump	335	370047
1026	737	71.83235867	Precinct-A3 (Precinct-A4)	Codington	Donald J. Trump	473	370047
1028	749	72.85992218	Precinct-B1 (Precinct-B4, Precinct-E5)	Codington	Donald J. Trump	493	370047
1252	871	69.5686901	Precinct-B2	Codington	Donald J. Trump	478	370047
899	644	71.63515017	Precinct-B3 (Precinct-C1)	Codington	Donald J. Trump	407	370047
592	386	65.2027027	Precinct-C2 (Precinct-D4)	Codington	Donald J. Trump	223	370047
945	597	63.17460317	Precinct-C3	Codington	Donald J. Trump	315	370047
454	283	62.33480176	Precinct-C4	Codington	Donald J. Trump	181	370047
739	515	69.68876861	Precinct-D1	Codington	Donald J. Trump	322	370047
735	488	66.39455782	Precinct-D2	Codington	Donald J. Trump	291	370047
550	378	68.72727273	Precinct-D3	Codington	Donald J. Trump	229	370047
1010	629	62.27722772	Precinct-E1	Codington	Donald J. Trump	398	370047
714	533	74.64985994	Precinct-E2 (Precinct-E4)	Codington	Donald J. Trump	360	370047
1021	811	79.43192948	Precinct-E3	Codington	Donald J. Trump	579	370047
18254	1601	8.770680399	1-1 Brookings Activity Center	Brookings	Darrell L. Castle	27	370047
18254	2047	11.2139805	1-2 Bethel Baptist Church	Brookings	Darrell L. Castle	31	370047
18254	518	2.837734195	1-6 McKnight Hall	Brookings	Darrell L. Castle	3	370047
18254	358	1.96121398	1-7 Bruce City Hall	Brookings	Darrell L. Castle	6	370047
18254	523	2.865125452	1-4 Aurora Little Hall	Brookings	Darrell L. Castle	9	370047
18254	197	1.079215514	1-9 Sinai American Legion	Brookings	Darrell L. Castle	3	370047
18254	895	4.903034951	1-10 Volga Community Center	Brookings	Darrell L. Castle	9	370047
18254	144	0.788868193	1-8 Trinity Lutheran Church	Brookings	Darrell L. Castle	1	370047
18254	373	2.043387751	1-5 Elkton Community Center	Brookings	Darrell L. Castle	6	370047
18254	714	3.911471458	1-3 Swiftel Center	Brookings	Darrell L. Castle	5	370047
18254	920	5.039991235	1-11 Holy Life Tabernacle	Brookings	Darrell L. Castle	13	370047
18254	1601	8.770680399	1-1 Brookings Activity Center	Brookings	Hillary Clinton	724	370047
18254	2047	11.2139805	1-2 Bethel Baptist Church	Brookings	Hillary Clinton	753	370047
18254	518	2.837734195	1-6 McKnight Hall	Brookings	Hillary Clinton	111	370047
18254	358	1.96121398	1-7 Bruce City Hall	Brookings	Hillary Clinton	76	370047
18254	523	2.865125452	1-4 Aurora Little Hall	Brookings	Hillary Clinton	144	370047
18254	197	1.079215514	1-9 Sinai American Legion	Brookings	Hillary Clinton	38	370047
18254	895	4.903034951	1-10 Volga Community Center	Brookings	Hillary Clinton	230	370047
18254	144	0.788868193	1-8 Trinity Lutheran Church	Brookings	Hillary Clinton	48	370047
18254	373	2.043387751	1-5 Elkton Community Center	Brookings	Hillary Clinton	74	370047
18254	714	3.911471458	1-3 Swiftel Center	Brookings	Hillary Clinton	240	370047
18254	920	5.039991235	1-11 Holy Life Tabernacle	Brookings	Hillary Clinton	319	370047
18254	1601	8.770680399	1-1 Brookings Activity Center	Brookings	Gary Johnson	161	370047
18254	2047	11.2139805	1-2 Bethel Baptist Church	Brookings	Gary Johnson	143	370047
18254	518	2.837734195	1-6 McKnight Hall	Brookings	Gary Johnson	26	370047
18254	358	1.96121398	1-7 Bruce City Hall	Brookings	Gary Johnson	21	370047
18254	523	2.865125452	1-4 Aurora Little Hall	Brookings	Gary Johnson	37	370047
18254	197	1.079215514	1-9 Sinai American Legion	Brookings	Gary Johnson	10	370047
18254	895	4.903034951	1-10 Volga Community Center	Brookings	Gary Johnson	66	370047
18254	144	0.788868193	1-8 Trinity Lutheran Church	Brookings	Gary Johnson	4	370047

RegisteredVoters	BallotsCast	VoterTurnout	PrecinctName	CountyName	calcCandidate	calcCandidateVotes	ContestTotal
18254	373	2.043387751	1-5 Elkton Community Center	Brookings	Gary Johnson	17	370047
18254	714	3.911471458	1-3 Swiftel Center	Brookings	Gary Johnson	72	370047
18254	920	5.039991235	1-11 Holy Life Tabernacle	Brookings	Gary Johnson	69	370047
18254	1601	8.770680399	1-1 Brookings Activity Center	Brookings	Donald J. Trump	646	370047
18254	2047	11.2139805	1-2 Bethel Baptist Church	Brookings	Donald J. Trump	1068	370047
18254	518	2.837734195	1-6 McKnight Hall	Brookings	Donald J. Trump	361	370047
18254	358	1.96121398	1-7 Bruce City Hall	Brookings	Donald J. Trump	243	370047
18254	523	2.865125452	1-4 Aurora Little Hall	Brookings	Donald J. Trump	324	370047
18254	197	1.079215514	1-9 Sinai American Legion	Brookings	Donald J. Trump	140	370047
18254	895	4.903034951	1-10 Volga Community Center	Brookings	Donald J. Trump	565	370047
18254	144	0.788868193	1-8 Trinity Lutheran Church	Brookings	Donald J. Trump	83	370047
18254	373	2.043387751	1-5 Elkton Community Center	Brookings	Donald J. Trump	267	370047
18254	714	3.911471458	1-3 Swiftel Center	Brookings	Donald J. Trump	378	370047
18254	920	5.039991235	1-11 Holy Life Tabernacle	Brookings	Donald J. Trump	490	370047
13650	775	5.677655678	JoDean's Steakhouse and Lounge	Yankton	Darrell L. Castle	8	370047
13650	1569	11.49450549	Yankton City Hall	Yankton	Darrell L. Castle	20	370047
13650	411	3.010989011	Gayville Community Center	Yankton	Darrell L. Castle	6	370047
13650	265	1.941391941	Lesterville Fire Hall	Yankton	Darrell L. Castle	1	370047
13650	1713	12.54945055	National Field Archery Assoc.	Yankton	Darrell L. Castle	26	370047
13650	293	2.146520147	Mayfield Store	Yankton	Darrell L. Castle	4	370047
13650	430	3.15018315	Lewis and Clark Rec Area	Yankton	Darrell L. Castle	5	370047
13650	775	5.677655678	JoDean's Steakhouse and Lounge	Yankton	Hillary Clinton	210	370047
13650	1569	11.49450549	Yankton City Hall	Yankton	Hillary Clinton	525	370047
13650	411	3.010989011	Gayville Community Center	Yankton	Hillary Clinton	126	370047
13650	265	1.941391941	Lesterville Fire Hall	Yankton	Hillary Clinton	43	370047
13650	1713	12.54945055	National Field Archery Assoc.	Yankton	Hillary Clinton	488	370047
13650	293	2.146520147	Mayfield Store	Yankton	Hillary Clinton	73	370047
13650	430	3.15018315	Lewis and Clark Rec Area	Yankton	Hillary Clinton	93	370047
13650	775	5.677655678	JoDean's Steakhouse and Lounge	Yankton	Gary Johnson	62	370047
13650	1569	11.49450549	Yankton City Hall	Yankton	Gary Johnson	136	370047
13650	411	3.010989011	Gayville Community Center	Yankton	Gary Johnson	38	370047
13650	265	1.941391941	Lesterville Fire Hall	Yankton	Gary Johnson	12	370047
13650	1713	12.54945055	National Field Archery Assoc.	Yankton	Gary Johnson	96	370047
13650	293	2.146520147	Mayfield Store	Yankton	Gary Johnson	10	370047
13650	430	3.15018315	Lewis and Clark Rec Area	Yankton	Gary Johnson	14	370047
13650	775	5.677655678	JoDean's Steakhouse and Lounge	Yankton	Donald J. Trump	480	370047
13650	1569	11.49450549	Yankton City Hall	Yankton	Donald J. Trump	841	370047
13650	411	3.010989011	Gayville Community Center	Yankton	Donald J. Trump	228	370047
13650	265	1.941391941	Lesterville Fire Hall	Yankton	Donald J. Trump	207	370047
13650	1713	12.54945055	National Field Archery Assoc.	Yankton	Donald J. Trump	1063	370047
13650	293	2.146520147	Mayfield Store	Yankton	Donald J. Trump	196	370047
13650	430	3.15018315	Lewis and Clark Rec Area	Yankton	Donald J. Trump	312	370047
445	295	66.29213483	Precinct-01	Davison	Darrell L. Castle	1	370047
530	391	73.77358491	Precinct-02	Davison	Darrell L. Castle	3	370047
893	673	75.36394177	Precinct-03	Davison	Darrell L. Castle	8	370047
915	683	74.64480874	Precinct-04 (Precinct-05)	Davison	Darrell L. Castle	10	370047



RegisteredVoters	BallotsCast	VoterTurnout	PrecinctName	CountyName	calcCandidate	calcCandidateVotes	ContestTotal
1113	896	80.50314465	Precinct-06 (Precinct-07)	Davison	Darrell L. Castle	5	370047
671	457	68.10730253	Precinct-08	Davison	Darrell L. Castle	6	370047
651	429	65.89861751	Precinct-09	Davison	Darrell L. Castle	5	370047
602	416	69.10299003	Precinct-10	Davison	Darrell L. Castle	6	370047
601	427	71.04825291	Precinct-11	Davison	Darrell L. Castle	4	370047
848	599	70.63679245	Precinct-12 (Precinct-13)	Davison	Darrell L. Castle	2	370047
653	381	58.34609495	Precinct-14	Davison	Darrell L. Castle	7	370047
841	581	69.08442331	Precinct-15	Davison	Darrell L. Castle	3	370047
539	375	69.57328386	Precinct-16	Davison	Darrell L. Castle	4	370047
503	353	70.17892644	Precinct-17 (Precinct-18)	Davison	Darrell L. Castle	7	370047
654	457	69.87767584	Precinct-19	Davison	Darrell L. Castle	9	370047
1048	764	72.90076336	Precinct-20	Davison	Darrell L. Castle	11	370047
445	295	66.29213483	Precinct-01	Davison	Hillary Clinton	62	370047
530	391	73.77358491	Precinct-02	Davison	Hillary Clinton	52	370047
893	673	75.36394177	Precinct-03	Davison	Hillary Clinton	151	370047
915	683	74.64480874	Precinct-04 (Precinct-05)	Davison	Hillary Clinton	145	370047
1113	896	80.50314465	Precinct-06 (Precinct-07)	Davison	Hillary Clinton	276	370047
671	457	68.10730253	Precinct-08	Davison	Hillary Clinton	134	370047
651	429	65.89861751	Precinct-09	Davison	Hillary Clinton	139	370047
602	416	69.10299003	Precinct-10	Davison	Hillary Clinton	133	370047
601	427	71.04825291	Precinct-11	Davison	Hillary Clinton	139	370047
848	599	70.63679245	Precinct-12 (Precinct-13)	Davison	Hillary Clinton	194	370047
653	381	58.34609495	Precinct-14	Davison	Hillary Clinton	128	370047
841	581	69.08442331	Precinct-15	Davison	Hillary Clinton	175	370047
539	375	69.57328386	Precinct-16	Davison	Hillary Clinton	133	370047
503	353	70.17892644	Precinct-17 (Precinct-18)	Davison	Hillary Clinton	133	370047
654	457	69.87767584	Precinct-19	Davison	Hillary Clinton	130	370047
1048	764	72.90076336	Precinct-20	Davison	Hillary Clinton	231	370047
445	295	66.29213483	Precinct-01	Davison	Gary Johnson	6	370047
530	391	73.77358491	Precinct-02	Davison	Gary Johnson	17	370047
893	673	75.36394177	Precinct-03	Davison	Gary Johnson	25	370047
915	683	74.64480874	Precinct-04 (Precinct-05)	Davison	Gary Johnson	27	370047
1113	896	80.50314465	Precinct-06 (Precinct-07)	Davison	Gary Johnson	22	370047
671	457	68.10730253	Precinct-08	Davison	Gary Johnson	25	370047
651	429	65.89861751	Precinct-09	Davison	Gary Johnson	29	370047
602	416	69.10299003	Precinct-10	Davison	Gary Johnson	17	370047
601	427	71.04825291	Precinct-11	Davison	Gary Johnson	19	370047
848	599	70.63679245	Precinct-12 (Precinct-13)	Davison	Gary Johnson	27	370047
653	381	58.34609495	Precinct-14	Davison	Gary Johnson	16	370047
841	581	69.08442331	Precinct-15	Davison	Gary Johnson	30	370047
539	375	69.57328386	Precinct-16	Davison	Gary Johnson	17	370047
503	353	70.17892644	Precinct-17 (Precinct-18)	Davison	Gary Johnson	12	370047
654	457	69.87767584	Precinct-19	Davison	Gary Johnson	26	370047
1048	764	72.90076336	Precinct-20	Davison	Gary Johnson	34	370047
445	295	66.29213483	Precinct-01	Davison	Donald J. Trump	219	370047
530	391	73.77358491	Precinct-02	Davison	Donald J. Trump	311	370047

RegisteredVoters	BallotsCast	VoterTurnout	PrecinctName	CountyName	calcCandidate	calcCandidateVotes	ContestTotal
893	673	75.36394177	Precinct-03	Davison	Donald J. Trump	472	370047
915	683	74.64480874	Precinct-04 (Precinct-05)	Davison	Donald J. Trump	485	370047
1113	896	80.50314465	Precinct-06 (Precinct-07)	Davison	Donald J. Trump	571	370047
671	457	68.10730253	Precinct-08	Davison	Donald J. Trump	280	370047
651	429	65.89861751	Precinct-09	Davison	Donald J. Trump	250	370047
602	416	69.10299003	Precinct-10	Davison	Donald J. Trump	249	370047
601	427	71.04825291	Precinct-11	Davison	Donald J. Trump	250	370047
848	599	70.63679245	Precinct-12 (Precinct-13)	Davison	Donald J. Trump	354	370047
653	381	58.34609495	Precinct-14	Davison	Donald J. Trump	218	370047
841	581	69.08442331	Precinct-15	Davison	Donald J. Trump	358	370047
539	375	69.57328386	Precinct-16	Davison	Donald J. Trump	211	370047
503	353	70.17892644	Precinct-17 (Precinct-18)	Davison	Donald J. Trump	192	370047
654	457	69.87767584	Precinct-19	Davison	Donald J. Trump	278	370047
1048	764	72.90076336	Precinct-20	Davison	Donald J. Trump	459	370047
2090	880	42.10526316	Precinct-01	Lawrence	Darrell L. Castle	18	370047
2412	1023	42.41293532	Precinct-02	Lawrence	Darrell L. Castle	20	370047
2715	1165	42.90976059	Precinct-03	Lawrence	Darrell L. Castle	13	370047
1893	813	42.94770206	Precinct-04	Lawrence	Darrell L. Castle	10	370047
943	324	34.35843054	Precinct-05	Lawrence	Darrell L. Castle	1	370047
407	208	51.10565111	Precinct-06	Lawrence	Darrell L. Castle	3	370047
1794	487	27.14604236	Precinct-07	Lawrence	Darrell L. Castle	4	370047
255	157	61.56862745	Precinct-08	Lawrence	Darrell L. Castle	3	370047
1127	639	56.69920142	Precinct-09	Lawrence	Darrell L. Castle	6	370047
3341	1434	42.92128105	Precinct-10	Lawrence	Darrell L. Castle	22	370047
2090	880	42.10526316	Precinct-01	Lawrence	Hillary Clinton	264	370047
2412	1023	42.41293532	Precinct-02	Lawrence	Hillary Clinton	259	370047
2715	1165	42.90976059	Precinct-03	Lawrence	Hillary Clinton	327	370047
1893	813	42.94770206	Precinct-04	Lawrence	Hillary Clinton	237	370047
943	324	34.35843054	Precinct-05	Lawrence	Hillary Clinton	122	370047
407	208	51.10565111	Precinct-06	Lawrence	Hillary Clinton	52	370047
1794	487	27.14604236	Precinct-07	Lawrence	Hillary Clinton	116	370047
255	157	61.56862745	Precinct-08	Lawrence	Hillary Clinton	26	370047
1127	639	56.69920142	Precinct-09	Lawrence	Hillary Clinton	100	370047
3341	1434	42.92128105	Precinct-10	Lawrence	Hillary Clinton	268	370047
2090	880	42.10526316	Precinct-01	Lawrence	Gary Johnson	107	370047
2412	1023	42.41293532	Precinct-02	Lawrence	Gary Johnson	109	370047
2715	1165	42.90976059	Precinct-03	Lawrence	Gary Johnson	103	370047
1893	813	42.94770206	Precinct-04	Lawrence	Gary Johnson	87	370047
943	324	34.35843054	Precinct-05	Lawrence	Gary Johnson	28	370047
407	208	51.10565111	Precinct-06	Lawrence	Gary Johnson	14	370047
1794	487	27.14604236	Precinct-07	Lawrence	Gary Johnson	45	370047
255	157	61.56862745	Precinct-08	Lawrence	Gary Johnson	11	370047
1127	639	56.69920142	Precinct-09	Lawrence	Gary Johnson	53	370047
3341	1434	42.92128105	Precinct-10	Lawrence	Gary Johnson	96	370047
2090	880	42.10526316	Precinct-01	Lawrence	Donald J. Trump	468	370047
2412	1023	42.41293532	Precinct-02	Lawrence	Donald J. Trump	611	370047

RegisteredVoters	BallotsCast	VoterTurnout	PrecinctName	CountyName	calcCandidate	calcCandidateVotes	ContestTotal
2715	1165	42.90976059	Precinct-03	Lawrence	Donald J. Trump	698	370047
1893	813	42.94770206	Precinct-04	Lawrence	Donald J. Trump	455	370047
943	324	34.35843054	Precinct-05	Lawrence	Donald J. Trump	166	370047
407	208	51.10565111	Precinct-06	Lawrence	Donald J. Trump	134	370047
1794	487	27.14604236	Precinct-07	Lawrence	Donald J. Trump	312	370047
255	157	61.56862745	Precinct-08	Lawrence	Donald J. Trump	116	370047
1127	639	56.69920142	Precinct-09	Lawrence	Donald J. Trump	467	370047
3341	1434	42.92128105	Precinct-10	Lawrence	Donald J. Trump	1015	370047
392	318	81.12244898	Precinct-1	Aurora	Darrell L. Castle	4	370047
190	159	83.68421053	Precinct-2	Aurora	Darrell L. Castle	3	370047
573	430	75.04363002	Precinct-3	Aurora	Darrell L. Castle	6	370047
282	205	72.69503546	Precinct-5	Aurora	Darrell L. Castle	1	370047
446	335	75.11210762	Precinct-7	Aurora	Darrell L. Castle	5	370047
392	318	81.12244898	Precinct-1	Aurora	Hillary Clinton	62	370047
190	159	83.68421053	Precinct-2	Aurora	Hillary Clinton	23	370047
573	430	75.04363002	Precinct-3	Aurora	Hillary Clinton	101	370047
282	205	72.69503546	Precinct-5	Aurora	Hillary Clinton	61	370047
446	335	75.11210762	Precinct-7	Aurora	Hillary Clinton	93	370047
392	318	81.12244898	Precinct-1	Aurora	Gary Johnson	11	370047
190	159	83.68421053	Precinct-2	Aurora	Gary Johnson	7	370047
573	430	75.04363002	Precinct-3	Aurora	Gary Johnson	19	370047
282	205	72.69503546	Precinct-5	Aurora	Gary Johnson	11	370047
446	335	75.11210762	Precinct-7	Aurora	Gary Johnson	26	370047
392	318	81.12244898	Precinct-1	Aurora	Donald J. Trump	230	370047
190	159	83.68421053	Precinct-2	Aurora	Donald J. Trump	120	370047
573	430	75.04363002	Precinct-3	Aurora	Donald J. Trump	290	370047
282	205	72.69503546	Precinct-5	Aurora	Donald J. Trump	128	370047
446	335	75.11210762	Precinct-7	Aurora	Donald J. Trump	206	370047
519	270	52.02312139	Allen Precinct	Bennett	Darrell L. Castle	2	370047
572	368	64.33566434	Martin City Precinct	Bennett	Darrell L. Castle	8	370047
211	173	81.99052133	Vetal/Tuthill Precinct	Bennett	Darrell L. Castle	0	370047
571	360	63.04728546	Martin Rural 26/27 Precinct	Bennett	Darrell L. Castle	4	370047
519	270	52.02312139	Allen Precinct	Bennett	Hillary Clinton	183	370047
572	368	64.33566434	Martin City Precinct	Bennett	Hillary Clinton	121	370047
211	173	81.99052133	Vetal/Tuthill Precinct	Bennett	Hillary Clinton	7	370047
571	360	63.04728546	Martin Rural 26/27 Precinct	Bennett	Hillary Clinton	101	370047
519	270	52.02312139	Allen Precinct	Bennett	Gary Johnson	11	370047
572	368	64.33566434	Martin City Precinct	Bennett	Gary Johnson	21	370047
211	173	81.99052133	Vetal/Tuthill Precinct	Bennett	Gary Johnson	12	370047
571	360	63.04728546	Martin Rural 26/27 Precinct	Bennett	Gary Johnson	13	370047
519	270	52.02312139	Allen Precinct	Bennett	Donald J. Trump	70	370047
572	368	64.33566434	Martin City Precinct	Bennett	Donald J. Trump	211	370047
211	173	81.99052133	Vetal/Tuthill Precinct	Bennett	Donald J. Trump	150	370047
571	360	63.04728546	Martin Rural 26/27 Precinct	Bennett	Donald J. Trump	235	370047
797	591	74.15307403	Precinct-1	Bon Homme	Darrell L. Castle	6	370047
642	519	80.8411215	Precinct-2	Bon Homme	Darrell L. Castle	11	370047

RegisteredVoters	BallotsCast	VoterTurnout	PrecinctName	CountyName	calcCandidate	calcCandidateVotes	ContestTotal
964	739	76.65975104	Precinct-3	Bon Homme	Darrell L. Castle	8	370047
743	579	77.92732167	Precinct-4	Bon Homme	Darrell L. Castle	6	370047
843	648	76.8683274	Precinct-5	Bon Homme	Darrell L. Castle	5	370047
797	591	74.15307403	Precinct-1	Bon Homme	Hillary Clinton	105	370047
642	519	80.8411215	Precinct-2	Bon Homme	Hillary Clinton	108	370047
964	739	76.65975104	Precinct-3	Bon Homme	Hillary Clinton	208	370047
743	579	77.92732167	Precinct-4	Bon Homme	Hillary Clinton	156	370047
843	648	76.8683274	Precinct-5	Bon Homme	Hillary Clinton	127	370047
797	591	74.15307403	Precinct-1	Bon Homme	Gary Johnson	29	370047
642	519	80.8411215	Precinct-2	Bon Homme	Gary Johnson	16	370047
964	739	76.65975104	Precinct-3	Bon Homme	Gary Johnson	30	370047
743	579	77.92732167	Precinct-4	Bon Homme	Gary Johnson	32	370047
843	648	76.8683274	Precinct-5	Bon Homme	Gary Johnson	22	370047
797	591	74.15307403	Precinct-1	Bon Homme	Donald J. Trump	439	370047
642	519	80.8411215	Precinct-2	Bon Homme	Donald J. Trump	371	370047
964	739	76.65975104	Precinct-3	Bon Homme	Donald J. Trump	471	370047
743	579	77.92732167	Precinct-4	Bon Homme	Donald J. Trump	337	370047
843	648	76.8683274	Precinct-5	Bon Homme	Donald J. Trump	487	370047
1856	1252	67.45689655	Precinct-01	Brule	Darrell L. Castle	12	370047
753	527	69.98671979	Precinct-02	Brule	Darrell L. Castle	5	370047
524	383	73.09160305	Precinct-03	Brule	Darrell L. Castle	4	370047
109	77	70.64220183	Precinct-04	Brule	Darrell L. Castle	4	370047
131	111	84.73282443	Precinct-05	Brule	Darrell L. Castle	2	370047
1856	1252	67.45689655	Precinct-01	Brule	Hillary Clinton	363	370047
753	527	69.98671979	Precinct-02	Brule	Hillary Clinton	98	370047
524	383	73.09160305	Precinct-03	Brule	Hillary Clinton	81	370047
109	77	70.64220183	Precinct-04	Brule	Hillary Clinton	11	370047
131	111	84.73282443	Precinct-05	Brule	Hillary Clinton	18	370047
1856	1252	67.45689655	Precinct-01	Brule	Gary Johnson	76	370047
753	527	69.98671979	Precinct-02	Brule	Gary Johnson	26	370047
524	383	73.09160305	Precinct-03	Brule	Gary Johnson	20	370047
109	77	70.64220183	Precinct-04	Brule	Gary Johnson	2	370047
131	111	84.73282443	Precinct-05	Brule	Gary Johnson	1	370047
1856	1252	67.45689655	Precinct-01	Brule	Donald J. Trump	765	370047
753	527	69.98671979	Precinct-02	Brule	Donald J. Trump	388	370047
524	383	73.09160305	Precinct-03	Brule	Donald J. Trump	266	370047
109	77	70.64220183	Precinct-04	Brule	Donald J. Trump	59	370047
131	111	84.73282443	Precinct-05	Brule	Donald J. Trump	87	370047
132	117	88.63636364	Precinct-1	Buffalo	Darrell L. Castle	0	370047
131	86	65.64885496	Precinct-2	Buffalo	Darrell L. Castle	1	370047
682	309	45.30791789	Precinct-3	Buffalo	Darrell L. Castle	4	370047
132	117	88.63636364	Precinct-1	Buffalo	Hillary Clinton	21	370047
131	86	65.64885496	Precinct-2	Buffalo	Hillary Clinton	38	370047
682	309	45.30791789	Precinct-3	Buffalo	Hillary Clinton	237	370047
132	117	88.63636364	Precinct-1	Buffalo	Gary Johnson	3	370047
131	86	65.64885496	Precinct-2	Buffalo	Gary Johnson	0	370047

RegisteredVoters	BallotsCast	VoterTurnout	PrecinctName	CountyName	calcCandidate	calcCandidateVotes	ContestTotal
682	309	45.30791789	Precinct-3	Buffalo	Gary Johnson	15	370047
132	117	88.63636364	Precinct-1	Buffalo	Donald J. Trump	92	370047
131	86	65.64885496	Precinct-2	Buffalo	Donald J. Trump	42	370047
682	309	45.30791789	Precinct-3	Buffalo	Donald J. Trump	37	370047
71	52	73.23943662	Precinct-06	Butte	Darrell L. Castle	0	370047
680	530	77.94117647	Precinct-08 (Precinct-13, Precinct-14)	Butte	Darrell L. Castle	3	370047
108	72	66.66666667	Precinct-11	Butte	Darrell L. Castle	0	370047
119	98	82.35294118	Precinct-12	Butte	Darrell L. Castle	1	370047
995	706	70.95477387	Precinct-16	Butte	Darrell L. Castle	7	370047
515	376	73.00970874	Precinct-17	Butte	Darrell L. Castle	2	370047
176	124	70.45454545	Precinct-18	Butte	Darrell L. Castle	1	370047
370	245	66.21621622	Precinct-20	Butte	Darrell L. Castle	2	370047
476	237	49.78991597	Precinct-21	Butte	Darrell L. Castle	6	370047
389	185	47.55784062	Precinct-22	Butte	Darrell L. Castle	1	370047
406	234	57.63546798	Precinct-23	Butte	Darrell L. Castle	3	370047
562	353	62.8113879	Precinct-24	Butte	Darrell L. Castle	7	370047
452	319	70.57522124	Precinct-25	Butte	Darrell L. Castle	5	370047
480	252	52.5	Precinct-26	Butte	Darrell L. Castle	6	370047
373	256	68.63270777	Precinct-27	Butte	Darrell L. Castle	2	370047
546	375	68.68131868	Precinct-28	Butte	Darrell L. Castle	6	370047
71	52	73.23943662	Precinct-06	Butte	Hillary Clinton	1	370047
680	530	77.94117647	Precinct-08 (Precinct-13, Precinct-14)	Butte	Hillary Clinton	50	370047
108	72	66.66666667	Precinct-11	Butte	Hillary Clinton	8	370047
119	98	82.35294118	Precinct-12	Butte	Hillary Clinton	15	370047
995	706	70.95477387	Precinct-16	Butte	Hillary Clinton	84	370047
515	376	73.00970874	Precinct-17	Butte	Hillary Clinton	51	370047
176	124	70.45454545	Precinct-18	Butte	Hillary Clinton	23	370047
370	245	66.21621622	Precinct-20	Butte	Hillary Clinton	47	370047
476	237	49.78991597	Precinct-21	Butte	Hillary Clinton	37	370047
389	185	47.55784062	Precinct-22	Butte	Hillary Clinton	42	370047
406	234	57.63546798	Precinct-23	Butte	Hillary Clinton	40	370047
562	353	62.8113879	Precinct-24	Butte	Hillary Clinton	73	370047
452	319	70.57522124	Precinct-25	Butte	Hillary Clinton	63	370047
480	252	52.5	Precinct-26	Butte	Hillary Clinton	35	370047
373	256	68.63270777	Precinct-27	Butte	Hillary Clinton	42	370047
546	375	68.68131868	Precinct-28	Butte	Hillary Clinton	82	370047
71	52	73.23943662	Precinct-06	Butte	Gary Johnson	0	370047
680	530	77.94117647	Precinct-08 (Precinct-13, Precinct-14)	Butte	Gary Johnson	21	370047
108	72	66.66666667	Precinct-11	Butte	Gary Johnson	0	370047
119	98	82.35294118	Precinct-12	Butte	Gary Johnson	3	370047
995	706	70.95477387	Precinct-16	Butte	Gary Johnson	36	370047
515	376	73.00970874	Precinct-17	Butte	Gary Johnson	19	370047
176	124	70.45454545	Precinct-18	Butte	Gary Johnson	9	370047
370	245	66.21621622	Precinct-20	Butte	Gary Johnson	12	370047
476	237	49.78991597	Precinct-21	Butte	Gary Johnson	16	370047
389	185	47.55784062	Precinct-22	Butte	Gary Johnson	9	370047

RegisteredVoters	BallotsCast	VoterTurnout	PrecinctName	CountyName	calcCandidate	calcCandidateVotes	ContestTotal
406	234	57.63546798	Precinct-23	Butte	Gary Johnson	16	370047
562	353	62.8113879	Precinct-24	Butte	Gary Johnson	19	370047
452	319	70.57522124	Precinct-25	Butte	Gary Johnson	17	370047
480	252	52.5	Precinct-26	Butte	Gary Johnson	27	370047
373	256	68.63270777	Precinct-27	Butte	Gary Johnson	19	370047
546	375	68.68131868	Precinct-28	Butte	Gary Johnson	23	370047
71	52	73.23943662	Precinct-06	Butte	Donald J. Trump	48	370047
680	530	77.94117647	Precinct-08 (Precinct-13, Precinct-14)	Butte	Donald J. Trump	442	370047
108	72	66.66666667	Precinct-11	Butte	Donald J. Trump	63	370047
119	98	82.35294118	Precinct-12	Butte	Donald J. Trump	79	370047
995	706	70.95477387	Precinct-16	Butte	Donald J. Trump	570	370047
515	376	73.00970874	Precinct-17	Butte	Donald J. Trump	301	370047
176	124	70.45454545	Precinct-18	Butte	Donald J. Trump	87	370047
370	245	66.21621622	Precinct-20	Butte	Donald J. Trump	181	370047
476	237	49.78991597	Precinct-21	Butte	Donald J. Trump	176	370047
389	185	47.55784062	Precinct-22	Butte	Donald J. Trump	132	370047
406	234	57.63546798	Precinct-23	Butte	Donald J. Trump	173	370047
562	353	62.8113879	Precinct-24	Butte	Donald J. Trump	251	370047
452	319	70.57522124	Precinct-25	Butte	Donald J. Trump	230	370047
480	252	52.5	Precinct-26	Butte	Donald J. Trump	184	370047
373	256	68.63270777	Precinct-27	Butte	Donald J. Trump	185	370047
546	375	68.68131868	Precinct-28	Butte	Donald J. Trump	253	370047
207	156	75.36231884	Precinct-1	Campbell	Darrell L. Castle	0	370047
236	168	71.18644068	Precinct-2	Campbell	Darrell L. Castle	0	370047
245	179	73.06122449	Precinct-3	Campbell	Darrell L. Castle	1	370047
228	177	77.63157895	Precinct-4	Campbell	Darrell L. Castle	0	370047
232	177	76.29310345	Precinct-5	Campbell	Darrell L. Castle	1	370047
207	156	75.36231884	Precinct-1	Campbell	Hillary Clinton	29	370047
236	168	71.18644068	Precinct-2	Campbell	Hillary Clinton	19	370047
245	179	73.06122449	Precinct-3	Campbell	Hillary Clinton	20	370047
228	177	77.63157895	Precinct-4	Campbell	Hillary Clinton	23	370047
232	177	76.29310345	Precinct-5	Campbell	Hillary Clinton	14	370047
207	156	75.36231884	Precinct-1	Campbell	Gary Johnson	6	370047
236	168	71.18644068	Precinct-2	Campbell	Gary Johnson	8	370047
245	179	73.06122449	Precinct-3	Campbell	Gary Johnson	2	370047
228	177	77.63157895	Precinct-4	Campbell	Gary Johnson	2	370047
232	177	76.29310345	Precinct-5	Campbell	Gary Johnson	2	370047
207	156	75.36231884	Precinct-1	Campbell	Donald J. Trump	115	370047
236	168	71.18644068	Precinct-2	Campbell	Donald J. Trump	136	370047
245	179	73.06122449	Precinct-3	Campbell	Donald J. Trump	152	370047
228	177	77.63157895	Precinct-4	Campbell	Donald J. Trump	145	370047
232	177	76.29310345	Precinct-5	Campbell	Donald J. Trump	156	370047
714	402	56.30252101	Precinct-01	Charles Mix	Darrell L. Castle	4	370047
272	189	69.48529412	Precinct-02	Charles Mix	Darrell L. Castle	3	370047
874	517	59.15331808	Precinct-03	Charles Mix	Darrell L. Castle	5	370047
349	180	51.57593123	Precinct-04	Charles Mix	Darrell L. Castle	1	370047

RegisteredVoters	BallotsCast	VoterTurnout	PrecinctName	CountyName	calcCandidate	calcCandidateVotes	ContestTotal
623	323	51.8459069	Precinct-05	Charles Mix	Darrell L. Castle	0	370047
418	215	51.4354067	Precinct-06	Charles Mix	Darrell L. Castle	0	370047
160	127	79.375	Precinct-07	Charles Mix	Darrell L. Castle	1	370047
229	172	75.10917031	Precinct-08	Charles Mix	Darrell L. Castle	0	370047
497	384	77.26358149	Precinct-09	Charles Mix	Darrell L. Castle	0	370047
175	107	61.14285714	Precinct-10	Charles Mix	Darrell L. Castle	1	370047
891	701	78.67564534	Precinct-11	Charles Mix	Darrell L. Castle	3	370047
154	106	68.83116883	Precinct-12	Charles Mix	Darrell L. Castle	0	370047
115	69	60	Precinct-13	Charles Mix	Darrell L. Castle	0	370047
714	402	56.30252101	Precinct-01	Charles Mix	Hillary Clinton	117	370047
272	189	69.48529412	Precinct-02	Charles Mix	Hillary Clinton	50	370047
874	517	59.15331808	Precinct-03	Charles Mix	Hillary Clinton	193	370047
349	180	51.57593123	Precinct-04	Charles Mix	Hillary Clinton	94	370047
623	323	51.8459069	Precinct-05	Charles Mix	Hillary Clinton	106	370047
418	215	51.4354067	Precinct-06	Charles Mix	Hillary Clinton	101	370047
160	127	79.375	Precinct-07	Charles Mix	Hillary Clinton	38	370047
229	172	75.10917031	Precinct-08	Charles Mix	Hillary Clinton	22	370047
497	384	77.26358149	Precinct-09	Charles Mix	Hillary Clinton	51	370047
175	107	61.14285714	Precinct-10	Charles Mix	Hillary Clinton	12	370047
891	701	78.67564534	Precinct-11	Charles Mix	Hillary Clinton	103	370047
154	106	68.83116883	Precinct-12	Charles Mix	Hillary Clinton	24	370047
115	69	60	Precinct-13	Charles Mix	Hillary Clinton	24	370047
714	402	56.30252101	Precinct-01	Charles Mix	Gary Johnson	12	370047
272	189	69.48529412	Precinct-02	Charles Mix	Gary Johnson	6	370047
874	517	59.15331808	Precinct-03	Charles Mix	Gary Johnson	24	370047
349	180	51.57593123	Precinct-04	Charles Mix	Gary Johnson	5	370047
623	323	51.8459069	Precinct-05	Charles Mix	Gary Johnson	3	370047
418	215	51.4354067	Precinct-06	Charles Mix	Gary Johnson	8	370047
160	127	79.375	Precinct-07	Charles Mix	Gary Johnson	1	370047
229	172	75.10917031	Precinct-08	Charles Mix	Gary Johnson	7	370047
497	384	77.26358149	Precinct-09	Charles Mix	Gary Johnson	7	370047
175	107	61.14285714	Precinct-10	Charles Mix	Gary Johnson	3	370047
891	701	78.67564534	Precinct-11	Charles Mix	Gary Johnson	14	370047
154	106	68.83116883	Precinct-12	Charles Mix	Gary Johnson	7	370047
115	69	60	Precinct-13	Charles Mix	Gary Johnson	1	370047
714	402	56.30252101	Precinct-01	Charles Mix	Donald J. Trump	267	370047
272	189	69.48529412	Precinct-02	Charles Mix	Donald J. Trump	125	370047
874	517	59.15331808	Precinct-03	Charles Mix	Donald J. Trump	282	370047
349	180	51.57593123	Precinct-04	Charles Mix	Donald J. Trump	73	370047
623	323	51.8459069	Precinct-05	Charles Mix	Donald J. Trump	210	370047
418	215	51.4354067	Precinct-06	Charles Mix	Donald J. Trump	100	370047
160	127	79.375	Precinct-07	Charles Mix	Donald J. Trump	87	370047
229	172	75.10917031	Precinct-08	Charles Mix	Donald J. Trump	143	370047
497	384	77.26358149	Precinct-09	Charles Mix	Donald J. Trump	320	370047
175	107	61.14285714	Precinct-10	Charles Mix	Donald J. Trump	91	370047
891	701	78.67564534	Precinct-11	Charles Mix	Donald J. Trump	567	370047

RegisteredVoters	BallotsCast	VoterTurnout	PrecinctName	CountyName	calcCandidate	calcCandidateVotes	ContestTotal
154	106	68.83116883	Precinct-12	Charles Mix	Donald J. Trump	73	370047
115	69	60	Precinct-13	Charles Mix	Donald J. Trump	44	370047
219	166	75.79908676	Precinct-01	Clark	Darrell L. Castle	1	370047
197	141	71.57360406	Precinct-02	Clark	Darrell L. Castle	0	370047
153	108	70.58823529	Precinct-03	Clark	Darrell L. Castle	1	370047
158	117	74.05063291	Precinct-04	Clark	Darrell L. Castle	0	370047
218	110	50.4587156	Precinct-05	Clark	Darrell L. Castle	0	370047
90	67	74.44444444	Precinct-06	Clark	Darrell L. Castle	1	370047
201	119	59.2039801	Precinct-07	Clark	Darrell L. Castle	1	370047
208	141	67.78846154	Precinct-08	Clark	Darrell L. Castle	2	370047
136	68	50	Precinct-09	Clark	Darrell L. Castle	1	370047
125	106	84.8	Precinct-10	Clark	Darrell L. Castle	0	370047
243	166	68.3127572	Precinct-11	Clark	Darrell L. Castle	2	370047
248	164	66.12903226	Precinct-12	Clark	Darrell L. Castle	2	370047
352	237	67.32954545	Precinct-13	Clark	Darrell L. Castle	6	370047
219	166	75.79908676	Precinct-01	Clark	Hillary Clinton	42	370047
197	141	71.57360406	Precinct-02	Clark	Hillary Clinton	37	370047
153	108	70.58823529	Precinct-03	Clark	Hillary Clinton	25	370047
158	117	74.05063291	Precinct-04	Clark	Hillary Clinton	26	370047
218	110	50.4587156	Precinct-05	Clark	Hillary Clinton	18	370047
90	67	74.44444444	Precinct-06	Clark	Hillary Clinton	16	370047
201	119	59.2039801	Precinct-07	Clark	Hillary Clinton	24	370047
208	141	67.78846154	Precinct-08	Clark	Hillary Clinton	29	370047
136	68	50	Precinct-09	Clark	Hillary Clinton	6	370047
125	106	84.8	Precinct-10	Clark	Hillary Clinton	26	370047
243	166	68.3127572	Precinct-11	Clark	Hillary Clinton	39	370047
248	164	66.12903226	Precinct-12	Clark	Hillary Clinton	46	370047
352	237	67.32954545	Precinct-13	Clark	Hillary Clinton	64	370047
219	166	75.79908676	Precinct-01	Clark	Gary Johnson	8	370047
197	141	71.57360406	Precinct-02	Clark	Gary Johnson	6	370047
153	108	70.58823529	Precinct-03	Clark	Gary Johnson	4	370047
158	117	74.05063291	Precinct-04	Clark	Gary Johnson	7	370047
218	110	50.4587156	Precinct-05	Clark	Gary Johnson	6	370047
90	67	74.44444444	Precinct-06	Clark	Gary Johnson	4	370047
201	119	59.2039801	Precinct-07	Clark	Gary Johnson	8	370047
208	141	67.78846154	Precinct-08	Clark	Gary Johnson	10	370047
136	68	50	Precinct-09	Clark	Gary Johnson	3	370047
125	106	84.8	Precinct-10	Clark	Gary Johnson	11	370047
243	166	68.3127572	Precinct-11	Clark	Gary Johnson	19	370047
248	164	66.12903226	Precinct-12	Clark	Gary Johnson	6	370047
352	237	67.32954545	Precinct-13	Clark	Gary Johnson	11	370047
219	166	75.79908676	Precinct-01	Clark	Donald J. Trump	107	370047
197	141	71.57360406	Precinct-02	Clark	Donald J. Trump	95	370047
153	108	70.58823529	Precinct-03	Clark	Donald J. Trump	76	370047
158	117	74.05063291	Precinct-04	Clark	Donald J. Trump	81	370047
218	110	50.4587156	Precinct-05	Clark	Donald J. Trump	82	370047



RegisteredVoters	BallotsCast	VoterTurnout	PrecinctName	CountyName	calcCandidate	calcCandidateVotes	ContestTotal
90	67	74.44444444	Precinct-06	Clark	Donald J. Trump	42	370047
201	119	59.2039801	Precinct-07	Clark	Donald J. Trump	85	370047
208	141	67.78846154	Precinct-08	Clark	Donald J. Trump	97	370047
136	68	50	Precinct-09	Clark	Donald J. Trump	55	370047
125	106	84.8	Precinct-10	Clark	Donald J. Trump	67	370047
243	166	68.3127572	Precinct-11	Clark	Donald J. Trump	101	370047
248	164	66.12903226	Precinct-12	Clark	Donald J. Trump	107	370047
352	237	67.32954545	Precinct-13	Clark	Donald J. Trump	144	370047
528	421	79.73484848	Precinct-01	Clay	Darrell L. Castle	6	370047
560	385	68.75	Precinct-02	Clay	Darrell L. Castle	6	370047
1251	970	77.53796962	Precinct-03	Clay	Darrell L. Castle	6	370047
562	367	65.3024911	Precinct-C1	Clay	Darrell L. Castle	3	370047
505	262	51.88118812	Precinct-C2	Clay	Darrell L. Castle	4	370047
614	329	53.58306189	Precinct-E1	Clay	Darrell L. Castle	5	370047
345	165	47.82608696	Precinct-E2	Clay	Darrell L. Castle	0	370047
1015	757	74.58128079	Precinct-S1	Clay	Darrell L. Castle	9	370047
857	589	68.72812135	Precinct-S2	Clay	Darrell L. Castle	8	370047
918	586	63.83442266	Precinct-W1	Clay	Darrell L. Castle	7	370047
573	377	65.79406632	Precinct-W2	Clay	Darrell L. Castle	3	370047
528	421	79.73484848	Precinct-01	Clay	Hillary Clinton	121	370047
560	385	68.75	Precinct-02	Clay	Hillary Clinton	143	370047
1251	970	77.53796962	Precinct-03	Clay	Hillary Clinton	412	370047
562	367	65.3024911	Precinct-C1	Clay	Hillary Clinton	259	370047
505	262	51.88118812	Precinct-C2	Clay	Hillary Clinton	165	370047
614	329	53.58306189	Precinct-E1	Clay	Hillary Clinton	150	370047
345	165	47.82608696	Precinct-E2	Clay	Hillary Clinton	99	370047
1015	757	74.58128079	Precinct-S1	Clay	Hillary Clinton	412	370047
857	589	68.72812135	Precinct-S2	Clay	Hillary Clinton	345	370047
918	586	63.83442266	Precinct-W1	Clay	Hillary Clinton	315	370047
573	377	65.79406632	Precinct-W2	Clay	Hillary Clinton	187	370047
528	421	79.73484848	Precinct-01	Clay	Gary Johnson	12	370047
560	385	68.75	Precinct-02	Clay	Gary Johnson	22	370047
1251	970	77.53796962	Precinct-03	Clay	Gary Johnson	53	370047
562	367	65.3024911	Precinct-C1	Clay	Gary Johnson	23	370047
505	262	51.88118812	Precinct-C2	Clay	Gary Johnson	13	370047
614	329	53.58306189	Precinct-E1	Clay	Gary Johnson	28	370047
345	165	47.82608696	Precinct-E2	Clay	Gary Johnson	16	370047
1015	757	74.58128079	Precinct-S1	Clay	Gary Johnson	43	370047
857	589	68.72812135	Precinct-S2	Clay	Gary Johnson	31	370047
918	586	63.83442266	Precinct-W1	Clay	Gary Johnson	37	370047
573	377	65.79406632	Precinct-W2	Clay	Gary Johnson	17	370047
528	421	79.73484848	Precinct-01	Clay	Donald J. Trump	271	370047
560	385	68.75	Precinct-02	Clay	Donald J. Trump	204	370047
1251	970	77.53796962	Precinct-03	Clay	Donald J. Trump	472	370047
562	367	65.3024911	Precinct-C1	Clay	Donald J. Trump	78	370047
505	262	51.88118812	Precinct-C2	Clay	Donald J. Trump	74	370047

RegisteredVoters	BallotsCast	VoterTurnout	PrecinctName	CountyName	calcCandidate	calcCandidateVotes	ContestTotal
614	329	53.58306189	Precinct-E1	Clay	Donald J. Trump	135	370047
345	165	47.82608696	Precinct-E2	Clay	Donald J. Trump	46	370047
1015	757	74.58128079	Precinct-S1	Clay	Donald J. Trump	265	370047
857	589	68.72812135	Precinct-S2	Clay	Donald J. Trump	189	370047
918	586	63.83442266	Precinct-W1	Clay	Donald J. Trump	219	370047
573	377	65.79406632	Precinct-W2	Clay	Donald J. Trump	156	370047
195	63	32.30769231	Bullhead Precinct	Corson	Darrell L. Castle	1	370047
202	74	36.63366337	West Rural McLaughlin Precinct	Corson	Darrell L. Castle	1	370047
93	70	75.2688172	Grand Valley Precinct	Corson	Darrell L. Castle	0	370047
142	61	42.95774648	Kenel Precinct	Corson	Darrell L. Castle	0	370047
114	79	69.29824561	Stone Church Precinct	Corson	Darrell L. Castle	1	370047
184	102	55.43478261	Lincoln Precinct (Oak Creek Precinct)	Corson	Darrell L. Castle	1	370047
261	103	39.46360153	Little Eagle Precinct	Corson	Darrell L. Castle	1	370047
461	193	41.86550976	McLaughlin Precinct	Corson	Darrell L. Castle	4	370047
243	171	70.37037037	McIntosh Precinct (South McIntosh Precinct)	Corson	Darrell L. Castle	3	370047
217	96	44.23963134	Wakpala Precinct	Corson	Darrell L. Castle	3	370047
154	119	77.27272727	Morristown Precinct	Corson	Darrell L. Castle	3	370047
95	64	67.36842105	Ridgeland Precinct	Corson	Darrell L. Castle	0	370047
195	63	32.30769231	Bullhead Precinct	Corson	Hillary Clinton	57	370047
202	74	36.63366337	West Rural McLaughlin Precinct	Corson	Hillary Clinton	46	370047
93	70	75.2688172	Grand Valley Precinct	Corson	Hillary Clinton	3	370047
142	61	42.95774648	Kenel Precinct	Corson	Hillary Clinton	54	370047
114	79	69.29824561	Stone Church Precinct	Corson	Hillary Clinton	3	370047
184	102	55.43478261	Lincoln Precinct (Oak Creek Precinct)	Corson	Hillary Clinton	40	370047
261	103	39.46360153	Little Eagle Precinct	Corson	Hillary Clinton	78	370047
461	193	41.86550976	McLaughlin Precinct	Corson	Hillary Clinton	113	370047
243	171	70.37037037	McIntosh Precinct (South McIntosh Precinct)	Corson	Hillary Clinton	33	370047
217	96	44.23963134	Wakpala Precinct	Corson	Hillary Clinton	81	370047
154	119	77.27272727	Morristown Precinct	Corson	Hillary Clinton	14	370047
95	64	67.36842105	Ridgeland Precinct	Corson	Hillary Clinton	13	370047
195	63	32.30769231	Bullhead Precinct	Corson	Gary Johnson	0	370047
202	74	36.63366337	West Rural McLaughlin Precinct	Corson	Gary Johnson	5	370047
93	70	75.2688172	Grand Valley Precinct	Corson	Gary Johnson	4	370047
142	61	42.95774648	Kenel Precinct	Corson	Gary Johnson	0	370047
114	79	69.29824561	Stone Church Precinct	Corson	Gary Johnson	0	370047
184	102	55.43478261	Lincoln Precinct (Oak Creek Precinct)	Corson	Gary Johnson	6	370047
261	103	39.46360153	Little Eagle Precinct	Corson	Gary Johnson	5	370047
461	193	41.86550976	McLaughlin Precinct	Corson	Gary Johnson	5	370047
243	171	70.37037037	McIntosh Precinct (South McIntosh Precinct)	Corson	Gary Johnson	5	370047
217	96	44.23963134	Wakpala Precinct	Corson	Gary Johnson	2	370047
154	119	77.27272727	Morristown Precinct	Corson	Gary Johnson	2	370047
95	64	67.36842105	Ridgeland Precinct	Corson	Gary Johnson	0	370047
195	63	32.30769231	Bullhead Precinct	Corson	Donald J. Trump	5	370047
202	74	36.63366337	West Rural McLaughlin Precinct	Corson	Donald J. Trump	22	370047
93	70	75.2688172	Grand Valley Precinct	Corson	Donald J. Trump	63	370047
142	61	42.95774648	Kenel Precinct	Corson	Donald J. Trump	6	370047

RegisteredVoters	BallotsCast	VoterTurnout	PrecinctName	CountyName	calcCandidate	calcCandidateVotes	ContestTotal
114	79	69.29824561	Stone Church Precinct	Corson	Donald J. Trump	73	370047
184	102	55.43478261	Lincoln Precinct (Oak Creek Precinct)	Corson	Donald J. Trump	54	370047
261	103	39.46360153	Little Eagle Precinct	Corson	Donald J. Trump	17	370047
461	193	41.86550976	McLaughlin Precinct	Corson	Donald J. Trump	66	370047
243	171	70.37037037	McIntosh Precinct (South McIntosh Precinct)	Corson	Donald J. Trump	128	370047
217	96	44.23963134	Wakpala Precinct	Corson	Donald J. Trump	6	370047
154	119	77.27272727	Morristown Precinct	Corson	Donald J. Trump	99	370047
95	64	67.36842105	Ridgeland Precinct	Corson	Donald J. Trump	49	370047
1249	934	74.77982386	Precinct-01	Custer	Darrell L. Castle	6	370047
173	143	82.65895954	Precinct-02	Custer	Darrell L. Castle	0	370047
270	196	72.59259259	Precinct-03	Custer	Darrell L. Castle	3	370047
455	361	79.34065934	Precinct-04	Custer	Darrell L. Castle	6	370047
888	698	78.6036036	Precinct-05	Custer	Darrell L. Castle	1	370047
569	401	70.4745167	Precinct-06	Custer	Darrell L. Castle	6	370047
346	225	65.02890173	Precinct-07	Custer	Darrell L. Castle	2	370047
615	443	72.03252033	Precinct-08	Custer	Darrell L. Castle	6	370047
1567	1265	80.72750479	Precinct-09	Custer	Darrell L. Castle	20	370047
214	159	74.29906542	Precinct-10	Custer	Darrell L. Castle	1	370047
1249	934	74.77982386	Precinct-01	Custer	Hillary Clinton	162	370047
173	143	82.65895954	Precinct-02	Custer	Hillary Clinton	20	370047
270	196	72.59259259	Precinct-03	Custer	Hillary Clinton	54	370047
455	361	79.34065934	Precinct-04	Custer	Hillary Clinton	96	370047
888	698	78.6036036	Precinct-05	Custer	Hillary Clinton	154	370047
569	401	70.4745167	Precinct-06	Custer	Hillary Clinton	115	370047
346	225	65.02890173	Precinct-07	Custer	Hillary Clinton	51	370047
615	443	72.03252033	Precinct-08	Custer	Hillary Clinton	136	370047
1567	1265	80.72750479	Precinct-09	Custer	Hillary Clinton	305	370047
214	159	74.29906542	Precinct-10	Custer	Hillary Clinton	27	370047
1249	934	74.77982386	Precinct-01	Custer	Gary Johnson	44	370047
173	143	82.65895954	Precinct-02	Custer	Gary Johnson	6	370047
270	196	72.59259259	Precinct-03	Custer	Gary Johnson	5	370047
455	361	79.34065934	Precinct-04	Custer	Gary Johnson	12	370047
888	698	78.6036036	Precinct-05	Custer	Gary Johnson	32	370047
569	401	70.4745167	Precinct-06	Custer	Gary Johnson	25	370047
346	225	65.02890173	Precinct-07	Custer	Gary Johnson	21	370047
615	443	72.03252033	Precinct-08	Custer	Gary Johnson	41	370047
1567	1265	80.72750479	Precinct-09	Custer	Gary Johnson	63	370047
214	159	74.29906542	Precinct-10	Custer	Gary Johnson	6	370047
1249	934	74.77982386	Precinct-01	Custer	Donald J. Trump	705	370047
173	143	82.65895954	Precinct-02	Custer	Donald J. Trump	114	370047
270	196	72.59259259	Precinct-03	Custer	Donald J. Trump	132	370047
455	361	79.34065934	Precinct-04	Custer	Donald J. Trump	239	370047
888	698	78.6036036	Precinct-05	Custer	Donald J. Trump	491	370047
569	401	70.4745167	Precinct-06	Custer	Donald J. Trump	250	370047
346	225	65.02890173	Precinct-07	Custer	Donald J. Trump	134	370047
615	443	72.03252033	Precinct-08	Custer	Donald J. Trump	256	370047

RegisteredVoters	BallotsCast	VoterTurnout	PrecinctName	CountyName	calcCandidate	calcCandidateVotes	ContestTotal
1567	1265	80.72750479	Precinct-09	Custer	Donald J. Trump	844	370047
214	159	74.29906542	Precinct-10	Custer	Donald J. Trump	125	370047
388	271	69.84536082	Precinct-01	Day	Darrell L. Castle	1	370047
425	289	68	Precinct-02	Day	Darrell L. Castle	0	370047
240	159	66.25	Precinct-03	Day	Darrell L. Castle	0	370047
244	197	80.73770492	Precinct-04	Day	Darrell L. Castle	3	370047
311	190	61.09324759	Precinct-05	Day	Darrell L. Castle	2	370047
453	257	56.73289183	Precinct-06	Day	Darrell L. Castle	3	370047
245	178	72.65306122	Precinct-07	Day	Darrell L. Castle	2	370047
174	138	79.31034483	Precinct-08	Day	Darrell L. Castle	3	370047
268	197	73.50746269	Precinct-09	Day	Darrell L. Castle	3	370047
145	110	75.86206897	Precinct-10	Day	Darrell L. Castle	2	370047
297	210	70.70707071	Precinct-11	Day	Darrell L. Castle	6	370047
292	195	66.78082192	Precinct-12	Day	Darrell L. Castle	2	370047
309	198	64.0776699	Precinct-13	Day	Darrell L. Castle	1	370047
352	249	70.73863636	Precinct-14	Day	Darrell L. Castle	2	370047
388	271	69.84536082	Precinct-01	Day	Hillary Clinton	87	370047
425	289	68	Precinct-02	Day	Hillary Clinton	100	370047
240	159	66.25	Precinct-03	Day	Hillary Clinton	50	370047
244	197	80.73770492	Precinct-04	Day	Hillary Clinton	65	370047
311	190	61.09324759	Precinct-05	Day	Hillary Clinton	71	370047
453	257	56.73289183	Precinct-06	Day	Hillary Clinton	116	370047
245	178	72.65306122	Precinct-07	Day	Hillary Clinton	58	370047
174	138	79.31034483	Precinct-08	Day	Hillary Clinton	45	370047
268	197	73.50746269	Precinct-09	Day	Hillary Clinton	54	370047
145	110	75.86206897	Precinct-10	Day	Hillary Clinton	25	370047
297	210	70.70707071	Precinct-11	Day	Hillary Clinton	66	370047
292	195	66.78082192	Precinct-12	Day	Hillary Clinton	84	370047
309	198	64.0776699	Precinct-13	Day	Hillary Clinton	75	370047
352	249	70.73863636	Precinct-14	Day	Hillary Clinton	78	370047
388	271	69.84536082	Precinct-01	Day	Gary Johnson	18	370047
425	289	68	Precinct-02	Day	Gary Johnson	9	370047
240	159	66.25	Precinct-03	Day	Gary Johnson	6	370047
244	197	80.73770492	Precinct-04	Day	Gary Johnson	8	370047
311	190	61.09324759	Precinct-05	Day	Gary Johnson	6	370047
453	257	56.73289183	Precinct-06	Day	Gary Johnson	8	370047
245	178	72.65306122	Precinct-07	Day	Gary Johnson	4	370047
174	138	79.31034483	Precinct-08	Day	Gary Johnson	6	370047
268	197	73.50746269	Precinct-09	Day	Gary Johnson	8	370047
145	110	75.86206897	Precinct-10	Day	Gary Johnson	1	370047
297	210	70.70707071	Precinct-11	Day	Gary Johnson	10	370047
292	195	66.78082192	Precinct-12	Day	Gary Johnson	3	370047
309	198	64.0776699	Precinct-13	Day	Gary Johnson	9	370047
352	249	70.73863636	Precinct-14	Day	Gary Johnson	20	370047
388	271	69.84536082	Precinct-01	Day	Donald J. Trump	158	370047
425	289	68	Precinct-02	Day	Donald J. Trump	175	370047

RegisteredVoters	BallotsCast	VoterTurnout	PrecinctName	CountyName	calcCandidate	calcCandidateVotes	ContestTotal
240	159	66.25	Precinct-03	Day	Donald J. Trump	97	370047
244	197	80.73770492	Precinct-04	Day	Donald J. Trump	112	370047
311	190	61.09324759	Precinct-05	Day	Donald J. Trump	96	370047
453	257	56.73289183	Precinct-06	Day	Donald J. Trump	122	370047
245	178	72.65306122	Precinct-07	Day	Donald J. Trump	109	370047
174	138	79.31034483	Precinct-08	Day	Donald J. Trump	78	370047
268	197	73.50746269	Precinct-09	Day	Donald J. Trump	127	370047
145	110	75.86206897	Precinct-10	Day	Donald J. Trump	79	370047
297	210	70.70707071	Precinct-11	Day	Donald J. Trump	124	370047
292	195	66.78082192	Precinct-12	Day	Donald J. Trump	100	370047
309	198	64.0776699	Precinct-13	Day	Donald J. Trump	109	370047
352	249	70.73863636	Precinct-14	Day	Donald J. Trump	141	370047
192	150	78.125	Precinct-01	Deuel	Darrell L. Castle	1	370047
405	300	74.07407407	Precinct-03	Deuel	Darrell L. Castle	2	370047
260	190	73.07692308	Precinct-04	Deuel	Darrell L. Castle	2	370047
265	180	67.9245283	Precinct-05	Deuel	Darrell L. Castle	3	370047
251	197	78.48605578	Precinct-06	Deuel	Darrell L. Castle	4	370047
260	191	73.46153846	Precinct-07	Deuel	Darrell L. Castle	3	370047
361	261	72.29916898	Precinct-08	Deuel	Darrell L. Castle	6	370047
360	284	78.88888889	Precinct-09	Deuel	Darrell L. Castle	3	370047
219	175	79.9086758	Precinct-10	Deuel	Darrell L. Castle	1	370047
303	205	67.65676568	Precinct-11	Deuel	Darrell L. Castle	2	370047
192	150	78.125	Precinct-01	Deuel	Hillary Clinton	43	370047
405	300	74.07407407	Precinct-03	Deuel	Hillary Clinton	76	370047
260	190	73.07692308	Precinct-04	Deuel	Hillary Clinton	65	370047
265	180	67.9245283	Precinct-05	Deuel	Hillary Clinton	58	370047
251	197	78.48605578	Precinct-06	Deuel	Hillary Clinton	61	370047
260	191	73.46153846	Precinct-07	Deuel	Hillary Clinton	37	370047
361	261	72.29916898	Precinct-08	Deuel	Hillary Clinton	71	370047
360	284	78.88888889	Precinct-09	Deuel	Hillary Clinton	53	370047
219	175	79.9086758	Precinct-10	Deuel	Hillary Clinton	50	370047
303	205	67.65676568	Precinct-11	Deuel	Hillary Clinton	56	370047
192	150	78.125	Precinct-01	Deuel	Gary Johnson	13	370047
405	300	74.07407407	Precinct-03	Deuel	Gary Johnson	15	370047
260	190	73.07692308	Precinct-04	Deuel	Gary Johnson	13	370047
265	180	67.9245283	Precinct-05	Deuel	Gary Johnson	16	370047
251	197	78.48605578	Precinct-06	Deuel	Gary Johnson	13	370047
260	191	73.46153846	Precinct-07	Deuel	Gary Johnson	6	370047
361	261	72.29916898	Precinct-08	Deuel	Gary Johnson	9	370047
360	284	78.88888889	Precinct-09	Deuel	Gary Johnson	13	370047
219	175	79.9086758	Precinct-10	Deuel	Gary Johnson	7	370047
303	205	67.65676568	Precinct-11	Deuel	Gary Johnson	12	370047
192	150	78.125	Precinct-01	Deuel	Donald J. Trump	90	370047
405	300	74.07407407	Precinct-03	Deuel	Donald J. Trump	202	370047
260	190	73.07692308	Precinct-04	Deuel	Donald J. Trump	105	370047
265	180	67.9245283	Precinct-05	Deuel	Donald J. Trump	99	370047

RegisteredVoters	BallotsCast	VoterTurnout	PrecinctName	CountyName	calcCandidate	calcCandidateVotes	ContestTotal
251	197	78.48605578	Precinct-06	Deuel	Donald J. Trump	112	370047
260	191	73.46153846	Precinct-07	Deuel	Donald J. Trump	140	370047
361	261	72.29916898	Precinct-08	Deuel	Donald J. Trump	168	370047
360	284	78.88888889	Precinct-09	Deuel	Donald J. Trump	207	370047
219	175	79.9086758	Precinct-10	Deuel	Donald J. Trump	111	370047
303	205	67.65676568	Precinct-11	Deuel	Donald J. Trump	132	370047
50	41	82	Precinct-02 Trail City	Dewey	Darrell L. Castle	1	370047
488	337	69.05737705	Precinct-04 Timber Lake	Dewey	Darrell L. Castle	2	370047
93	61	65.59139785	Precinct-05 Firesteel	Dewey	Darrell L. Castle	0	370047
206	145	70.38834951	Precinct-06 Isabel	Dewey	Darrell L. Castle	1	370047
652	253	38.80368098	Precinct-07 Eagle Butte East	Dewey	Darrell L. Castle	7	370047
107	66	61.68224299	Precinct-08 White Horse	Dewey	Darrell L. Castle	1	370047
103	70	67.96116505	Precinct-09 Promise	Dewey	Darrell L. Castle	1	370047
191	90	47.12041885	Precinct-11 Swiftbird/LaPlant	Dewey	Darrell L. Castle	5	370047
528	234	44.31818182	Precinct-12 Eagle Butte North (Precinct-13 Eagle Butte North)	Dewey	Darrell L. Castle	3	370047
597	285	47.73869347	Precinct-14 Eagle Butte South	Dewey	Darrell L. Castle	3	370047
308	157	50.97402597	Precinct-15 Eagle Butte West	Dewey	Darrell L. Castle	2	370047
50	41	82	Precinct-02 Trail City	Dewey	Hillary Clinton	3	370047
488	337	69.05737705	Precinct-04 Timber Lake	Dewey	Hillary Clinton	68	370047
93	61	65.59139785	Precinct-05 Firesteel	Dewey	Hillary Clinton	17	370047
206	145	70.38834951	Precinct-06 Isabel	Dewey	Hillary Clinton	24	370047
652	253	38.80368098	Precinct-07 Eagle Butte East	Dewey	Hillary Clinton	201	370047
107	66	61.68224299	Precinct-08 White Horse	Dewey	Hillary Clinton	52	370047
103	70	67.96116505	Precinct-09 Promise	Dewey	Hillary Clinton	33	370047
191	90	47.12041885	Precinct-11 Swiftbird/LaPlant	Dewey	Hillary Clinton	64	370047
528	234	44.31818182	Precinct-12 Eagle Butte North (Precinct-13 Eagle Butte North)	Dewey	Hillary Clinton	143	370047
597	285	47.73869347	Precinct-14 Eagle Butte South	Dewey	Hillary Clinton	199	370047
308	157	50.97402597	Precinct-15 Eagle Butte West	Dewey	Hillary Clinton	83	370047
50	41	82	Precinct-02 Trail City	Dewey	Gary Johnson	0	370047
488	337	69.05737705	Precinct-04 Timber Lake	Dewey	Gary Johnson	20	370047
93	61	65.59139785	Precinct-05 Firesteel	Dewey	Gary Johnson	5	370047
206	145	70.38834951	Precinct-06 Isabel	Dewey	Gary Johnson	3	370047
652	253	38.80368098	Precinct-07 Eagle Butte East	Dewey	Gary Johnson	10	370047
107	66	61.68224299	Precinct-08 White Horse	Dewey	Gary Johnson	4	370047
103	70	67.96116505	Precinct-09 Promise	Dewey	Gary Johnson	5	370047
191	90	47.12041885	Precinct-11 Swiftbird/LaPlant	Dewey	Gary Johnson	0	370047
528	234	44.31818182	Precinct-12 Eagle Butte North (Precinct-13 Eagle Butte North)	Dewey	Gary Johnson	7	370047
597	285	47.73869347	Precinct-14 Eagle Butte South	Dewey	Gary Johnson	13	370047
308	157	50.97402597	Precinct-15 Eagle Butte West	Dewey	Gary Johnson	4	370047
50	41	82	Precinct-02 Trail City	Dewey	Donald J. Trump	37	370047
488	337	69.05737705	Precinct-04 Timber Lake	Dewey	Donald J. Trump	238	370047
93	61	65.59139785	Precinct-05 Firesteel	Dewey	Donald J. Trump	39	370047
206	145	70.38834951	Precinct-06 Isabel	Dewey	Donald J. Trump	114	370047
652	253	38.80368098	Precinct-07 Eagle Butte East	Dewey	Donald J. Trump	30	370047
107	66	61.68224299	Precinct-08 White Horse	Dewey	Donald J. Trump	8	370047
103	70	67.96116505	Precinct-09 Promise	Dewey	Donald J. Trump	31	370047

RegisteredVoters	BallotsCast	VoterTurnout	PrecinctName	CountyName	calcCandidate	calcCandidateVotes	ContestTotal
191	90	47.12041885	Precinct-11 Swiftbird/LaPlant	Dewey	Donald J. Trump	20	370047
528	234	44.31818182	Precinct-12 Eagle Butte North (Precinct-13 Eagle Butte North)	Dewey	Donald J. Trump	76	370047
597	285	47.73869347	Precinct-14 Eagle Butte South	Dewey	Donald J. Trump	67	370047
308	157	50.97402597	Precinct-15 Eagle Butte West	Dewey	Donald J. Trump	63	370047
461	381	82.64642082	Precinct-1	Douglas	Darrell L. Castle	2	370047
392	312	79.59183673	Precinct-2	Douglas	Darrell L. Castle	1	370047
422	279	66.11374408	Precinct-3	Douglas	Darrell L. Castle	3	370047
447	343	76.73378076	Precinct-4	Douglas	Darrell L. Castle	3	370047
390	321	82.30769231	Precinct-5	Douglas	Darrell L. Castle	3	370047
461	381	82.64642082	Precinct-1	Douglas	Hillary Clinton	27	370047
392	312	79.59183673	Precinct-2	Douglas	Hillary Clinton	51	370047
422	279	66.11374408	Precinct-3	Douglas	Hillary Clinton	38	370047
447	343	76.73378076	Precinct-4	Douglas	Hillary Clinton	69	370047
390	321	82.30769231	Precinct-5	Douglas	Hillary Clinton	29	370047
461	381	82.64642082	Precinct-1	Douglas	Gary Johnson	6	370047
392	312	79.59183673	Precinct-2	Douglas	Gary Johnson	5	370047
422	279	66.11374408	Precinct-3	Douglas	Gary Johnson	10	370047
447	343	76.73378076	Precinct-4	Douglas	Gary Johnson	13	370047
390	321	82.30769231	Precinct-5	Douglas	Gary Johnson	7	370047
461	381	82.64642082	Precinct-1	Douglas	Donald J. Trump	341	370047
392	312	79.59183673	Precinct-2	Douglas	Donald J. Trump	252	370047
422	279	66.11374408	Precinct-3	Douglas	Donald J. Trump	225	370047
447	343	76.73378076	Precinct-4	Douglas	Donald J. Trump	245	370047
390	321	82.30769231	Precinct-5	Douglas	Donald J. Trump	275	370047
590	442	74.91525424	Precinct-1	Edmunds	Darrell L. Castle	2	370047
574	402	70.03484321	Precinct-2	Edmunds	Darrell L. Castle	7	370047
546	308	56.41025641	Precinct-3	Edmunds	Darrell L. Castle	3	370047
372	274	73.65591398	Precinct-4	Edmunds	Darrell L. Castle	3	370047
524	374	71.3740458	Precinct-5	Edmunds	Darrell L. Castle	4	370047
215	162	75.34883721	Precinct-6	Edmunds	Darrell L. Castle	0	370047
590	442	74.91525424	Precinct-1	Edmunds	Hillary Clinton	98	370047
574	402	70.03484321	Precinct-2	Edmunds	Hillary Clinton	84	370047
546	308	56.41025641	Precinct-3	Edmunds	Hillary Clinton	48	370047
372	274	73.65591398	Precinct-4	Edmunds	Hillary Clinton	58	370047
524	374	71.3740458	Precinct-5	Edmunds	Hillary Clinton	53	370047
215	162	75.34883721	Precinct-6	Edmunds	Hillary Clinton	39	370047
590	442	74.91525424	Precinct-1	Edmunds	Gary Johnson	15	370047
574	402	70.03484321	Precinct-2	Edmunds	Gary Johnson	17	370047
546	308	56.41025641	Precinct-3	Edmunds	Gary Johnson	9	370047
372	274	73.65591398	Precinct-4	Edmunds	Gary Johnson	25	370047
524	374	71.3740458	Precinct-5	Edmunds	Gary Johnson	12	370047
215	162	75.34883721	Precinct-6	Edmunds	Gary Johnson	8	370047
590	442	74.91525424	Precinct-1	Edmunds	Donald J. Trump	321	370047
574	402	70.03484321	Precinct-2	Edmunds	Donald J. Trump	282	370047
546	308	56.41025641	Precinct-3	Edmunds	Donald J. Trump	241	370047
372	274	73.65591398	Precinct-4	Edmunds	Donald J. Trump	183	370047

RegisteredVoters	BallotsCast	VoterTurnout	PrecinctName	CountyName	calcCandidate	calcCandidateVotes	ContestTotal
524	374	71.3740458	Precinct-5	Edmunds	Donald J. Trump	295	370047
215	162	75.34883721	Precinct-6	Edmunds	Donald J. Trump	111	370047
172	139	80.81395349	BEA	Fall River	Darrell L. Castle	0	370047
219	168	76.71232877	CAS	Fall River	Darrell L. Castle	5	370047
779	545	69.96148909	EDA	Fall River	Darrell L. Castle	7	370047
654	437	66.81957187	HS 1	Fall River	Darrell L. Castle	12	370047
1218	912	74.87684729	JAC	Fall River	Darrell L. Castle	18	370047
255	204	80	Oelrichs Area	Fall River	Darrell L. Castle	4	370047
632	440	69.62025316	HS3	Fall River	Darrell L. Castle	4	370047
548	341	62.22627737	HS4	Fall River	Darrell L. Castle	8	370047
631	462	73.21711569	HS2	Fall River	Darrell L. Castle	7	370047
172	139	80.81395349	BEA	Fall River	Hillary Clinton	9	370047
219	168	76.71232877	CAS	Fall River	Hillary Clinton	33	370047
779	545	69.96148909	EDA	Fall River	Hillary Clinton	82	370047
654	437	66.81957187	HS 1	Fall River	Hillary Clinton	121	370047
1218	912	74.87684729	JAC	Fall River	Hillary Clinton	189	370047
255	204	80	Oelrichs Area	Fall River	Hillary Clinton	13	370047
632	440	69.62025316	HS3	Fall River	Hillary Clinton	142	370047
548	341	62.22627737	HS4	Fall River	Hillary Clinton	97	370047
631	462	73.21711569	HS2	Fall River	Hillary Clinton	135	370047
172	139	80.81395349	BEA	Fall River	Gary Johnson	7	370047
219	168	76.71232877	CAS	Fall River	Gary Johnson	3	370047
779	545	69.96148909	EDA	Fall River	Gary Johnson	29	370047
654	437	66.81957187	HS 1	Fall River	Gary Johnson	25	370047
1218	912	74.87684729	JAC	Fall River	Gary Johnson	32	370047
255	204	80	Oelrichs Area	Fall River	Gary Johnson	3	370047
632	440	69.62025316	HS3	Fall River	Gary Johnson	29	370047
548	341	62.22627737	HS4	Fall River	Gary Johnson	21	370047
631	462	73.21711569	HS2	Fall River	Gary Johnson	17	370047
172	139	80.81395349	BEA	Fall River	Donald J. Trump	122	370047
219	168	76.71232877	CAS	Fall River	Donald J. Trump	123	370047
779	545	69.96148909	EDA	Fall River	Donald J. Trump	413	370047
654	437	66.81957187	HS 1	Fall River	Donald J. Trump	270	370047
1218	912	74.87684729	JAC	Fall River	Donald J. Trump	658	370047
255	204	80	Oelrichs Area	Fall River	Donald J. Trump	177	370047
632	440	69.62025316	HS3	Fall River	Donald J. Trump	253	370047
548	341	62.22627737	HS4	Fall River	Donald J. Trump	201	370047
631	462	73.21711569	HS2	Fall River	Donald J. Trump	294	370047
231	193	83.54978355	Precinct-1	Faulk	Darrell L. Castle	3	370047
222	94	42.34234234	Precinct-2	Faulk	Darrell L. Castle	0	370047
167	140	83.83233533	Precinct-3	Faulk	Darrell L. Castle	1	370047
113	97	85.84070796	Precinct-4	Faulk	Darrell L. Castle	1	370047
147	105	71.42857143	Precinct-5	Faulk	Darrell L. Castle	0	370047
296	243	82.09459459	Precinct-6	Faulk	Darrell L. Castle	3	370047
368	285	77.44565217	Precinct-7	Faulk	Darrell L. Castle	3	370047
231	193	83.54978355	Precinct-1	Faulk	Hillary Clinton	38	370047



RegisteredVoters	BallotsCast	VoterTurnout	PrecinctName	CountyName	calcCandidate	calcCandidateVotes	ContestTotal
222	94	42.34234234	Precinct-2	Faulk	Hillary Clinton	8	370047
167	140	83.83233533	Precinct-3	Faulk	Hillary Clinton	23	370047
113	97	85.84070796	Precinct-4	Faulk	Hillary Clinton	18	370047
147	105	71.42857143	Precinct-5	Faulk	Hillary Clinton	16	370047
296	243	82.09459459	Precinct-6	Faulk	Hillary Clinton	36	370047
368	285	77.44565217	Precinct-7	Faulk	Hillary Clinton	65	370047
231	193	83.54978355	Precinct-1	Faulk	Gary Johnson	10	370047
222	94	42.34234234	Precinct-2	Faulk	Gary Johnson	1	370047
167	140	83.83233533	Precinct-3	Faulk	Gary Johnson	4	370047
113	97	85.84070796	Precinct-4	Faulk	Gary Johnson	2	370047
147	105	71.42857143	Precinct-5	Faulk	Gary Johnson	4	370047
296	243	82.09459459	Precinct-6	Faulk	Gary Johnson	15	370047
368	285	77.44565217	Precinct-7	Faulk	Gary Johnson	9	370047
231	193	83.54978355	Precinct-1	Faulk	Donald J. Trump	139	370047
222	94	42.34234234	Precinct-2	Faulk	Donald J. Trump	81	370047
167	140	83.83233533	Precinct-3	Faulk	Donald J. Trump	109	370047
113	97	85.84070796	Precinct-4	Faulk	Donald J. Trump	74	370047
147	105	71.42857143	Precinct-5	Faulk	Donald J. Trump	83	370047
296	243	82.09459459	Precinct-6	Faulk	Donald J. Trump	182	370047
368	285	77.44565217	Precinct-7	Faulk	Donald J. Trump	190	370047
496	337	67.94354839	Precinct-11	Grant	Darrell L. Castle	1	370047
101	75	74.25742574	Precinct-12	Grant	Darrell L. Castle	0	370047
152	109	71.71052632	Precinct-21	Grant	Darrell L. Castle	2	370047
552	395	71.55797101	Precinct-22	Grant	Darrell L. Castle	3	370047
92	79	85.86956522	Precinct-31	Grant	Darrell L. Castle	2	370047
162	111	68.51851852	Precinct-32	Grant	Darrell L. Castle	1	370047
532	431	81.01503759	Precinct-33	Grant	Darrell L. Castle	4	370047
326	253	77.60736196	Precinct-41	Grant	Darrell L. Castle	1	370047
391	300	76.72634271	Precinct-42	Grant	Darrell L. Castle	3	370047
569	424	74.51669596	Precinct-43	Grant	Darrell L. Castle	6	370047
165	125	75.75757576	Precinct-44	Grant	Darrell L. Castle	1	370047
218	164	75.2293578	Precinct-45	Grant	Darrell L. Castle	0	370047
264	213	80.68181818	Precinct-46	Grant	Darrell L. Castle	6	370047
284	230	80.98591549	Precinct-47	Grant	Darrell L. Castle	1	370047
161	115	71.42857143	Precinct-49	Grant	Darrell L. Castle	2	370047
116	85	73.27586207	Precinct-52	Grant	Darrell L. Castle	0	370047
74	50	67.56756757	Precinct-53	Grant	Darrell L. Castle	0	370047
224	172	76.78571429	Precinct-54	Grant	Darrell L. Castle	3	370047
496	337	67.94354839	Precinct-11	Grant	Hillary Clinton	97	370047
101	75	74.25742574	Precinct-12	Grant	Hillary Clinton	19	370047
152	109	71.71052632	Precinct-21	Grant	Hillary Clinton	31	370047
552	395	71.55797101	Precinct-22	Grant	Hillary Clinton	97	370047
92	79	85.86956522	Precinct-31	Grant	Hillary Clinton	29	370047
162	111	68.51851852	Precinct-32	Grant	Hillary Clinton	36	370047
532	431	81.01503759	Precinct-33	Grant	Hillary Clinton	133	370047
326	253	77.60736196	Precinct-41	Grant	Hillary Clinton	83	370047

RegisteredVoters	BallotsCast	VoterTurnout	PrecinctName	CountyName	calcCandidate	calcCandidateVotes	ContestTotal
391	300	76.72634271	Precinct-42	Grant	Hillary Clinton	76	370047
569	424	74.51669596	Precinct-43	Grant	Hillary Clinton	101	370047
165	125	75.75757576	Precinct-44	Grant	Hillary Clinton	23	370047
218	164	75.2293578	Precinct-45	Grant	Hillary Clinton	50	370047
264	213	80.68181818	Precinct-46	Grant	Hillary Clinton	52	370047
284	230	80.98591549	Precinct-47	Grant	Hillary Clinton	37	370047
161	115	71.42857143	Precinct-49	Grant	Hillary Clinton	29	370047
116	85	73.27586207	Precinct-52	Grant	Hillary Clinton	19	370047
74	50	67.56756757	Precinct-53	Grant	Hillary Clinton	13	370047
224	172	76.78571429	Precinct-54	Grant	Hillary Clinton	45	370047
496	337	67.94354839	Precinct-11	Grant	Gary Johnson	12	370047
101	75	74.25742574	Precinct-12	Grant	Gary Johnson	3	370047
152	109	71.71052632	Precinct-21	Grant	Gary Johnson	6	370047
552	395	71.55797101	Precinct-22	Grant	Gary Johnson	28	370047
92	79	85.86956522	Precinct-31	Grant	Gary Johnson	4	370047
162	111	68.51851852	Precinct-32	Grant	Gary Johnson	2	370047
532	431	81.01503759	Precinct-33	Grant	Gary Johnson	23	370047
326	253	77.60736196	Precinct-41	Grant	Gary Johnson	15	370047
391	300	76.72634271	Precinct-42	Grant	Gary Johnson	9	370047
569	424	74.51669596	Precinct-43	Grant	Gary Johnson	25	370047
165	125	75.75757576	Precinct-44	Grant	Gary Johnson	4	370047
218	164	75.2293578	Precinct-45	Grant	Gary Johnson	9	370047
264	213	80.68181818	Precinct-46	Grant	Gary Johnson	5	370047
284	230	80.98591549	Precinct-47	Grant	Gary Johnson	11	370047
161	115	71.42857143	Precinct-49	Grant	Gary Johnson	3	370047
116	85	73.27586207	Precinct-52	Grant	Gary Johnson	7	370047
74	50	67.56756757	Precinct-53	Grant	Gary Johnson	2	370047
224	172	76.78571429	Precinct-54	Grant	Gary Johnson	7	370047
496	337	67.94354839	Precinct-11	Grant	Donald J. Trump	213	370047
101	75	74.25742574	Precinct-12	Grant	Donald J. Trump	51	370047
152	109	71.71052632	Precinct-21	Grant	Donald J. Trump	68	370047
552	395	71.55797101	Precinct-22	Grant	Donald J. Trump	253	370047
92	79	85.86956522	Precinct-31	Grant	Donald J. Trump	41	370047
162	111	68.51851852	Precinct-32	Grant	Donald J. Trump	71	370047
532	431	81.01503759	Precinct-33	Grant	Donald J. Trump	259	370047
326	253	77.60736196	Precinct-41	Grant	Donald J. Trump	146	370047
391	300	76.72634271	Precinct-42	Grant	Donald J. Trump	206	370047
569	424	74.51669596	Precinct-43	Grant	Donald J. Trump	285	370047
165	125	75.75757576	Precinct-44	Grant	Donald J. Trump	94	370047
218	164	75.2293578	Precinct-45	Grant	Donald J. Trump	92	370047
264	213	80.68181818	Precinct-46	Grant	Donald J. Trump	148	370047
284	230	80.98591549	Precinct-47	Grant	Donald J. Trump	173	370047
161	115	71.42857143	Precinct-49	Grant	Donald J. Trump	79	370047
116	85	73.27586207	Precinct-52	Grant	Donald J. Trump	57	370047
74	50	67.56756757	Precinct-53	Grant	Donald J. Trump	33	370047
224	172	76.78571429	Precinct-54	Grant	Donald J. Trump	112	370047

RegisteredVoters	BallotsCast	VoterTurnout	PrecinctName	CountyName	calcCandidate	calcCandidateVotes	ContestTotal
1331	1000	75.13148009	Precinct-1	Gregory	Darrell L. Castle	8	370047
1009	777	77.00693756	Precinct-2	Gregory	Darrell L. Castle	10	370047
486	358	73.66255144	Precinct-3	Gregory	Darrell L. Castle	4	370047
1331	1000	75.13148009	Precinct-1	Gregory	Hillary Clinton	174	370047
1009	777	77.00693756	Precinct-2	Gregory	Hillary Clinton	160	370047
486	358	73.66255144	Precinct-3	Gregory	Hillary Clinton	57	370047
1331	1000	75.13148009	Precinct-1	Gregory	Gary Johnson	37	370047
1009	777	77.00693756	Precinct-2	Gregory	Gary Johnson	23	370047
486	358	73.66255144	Precinct-3	Gregory	Gary Johnson	18	370047
1331	1000	75.13148009	Precinct-1	Gregory	Donald J. Trump	758	370047
1009	777	77.00693756	Precinct-2	Gregory	Donald J. Trump	569	370047
486	358	73.66255144	Precinct-3	Gregory	Donald J. Trump	273	370047
141	111	78.72340426	Precinct-01	Haakon	Darrell L. Castle	0	370047
170	136	80	Precinct-04	Haakon	Darrell L. Castle	0	370047
283	216	76.32508834	Precinct-16	Haakon	Darrell L. Castle	2	370047
264	205	77.65151515	Precinct-17	Haakon	Darrell L. Castle	0	370047
257	200	77.82101167	Precinct-19	Haakon	Darrell L. Castle	2	370047
264	191	72.34848485	Precinct-20	Haakon	Darrell L. Castle	0	370047
141	111	78.72340426	Precinct-01	Haakon	Hillary Clinton	8	370047
170	136	80	Precinct-04	Haakon	Hillary Clinton	5	370047
283	216	76.32508834	Precinct-16	Haakon	Hillary Clinton	17	370047
264	205	77.65151515	Precinct-17	Haakon	Hillary Clinton	20	370047
257	200	77.82101167	Precinct-19	Haakon	Hillary Clinton	21	370047
264	191	72.34848485	Precinct-20	Haakon	Hillary Clinton	6	370047
141	111	78.72340426	Precinct-01	Haakon	Gary Johnson	3	370047
170	136	80	Precinct-04	Haakon	Gary Johnson	1	370047
283	216	76.32508834	Precinct-16	Haakon	Gary Johnson	6	370047
264	205	77.65151515	Precinct-17	Haakon	Gary Johnson	3	370047
257	200	77.82101167	Precinct-19	Haakon	Gary Johnson	11	370047
264	191	72.34848485	Precinct-20	Haakon	Gary Johnson	3	370047
141	111	78.72340426	Precinct-01	Haakon	Donald J. Trump	96	370047
170	136	80	Precinct-04	Haakon	Donald J. Trump	129	370047
283	216	76.32508834	Precinct-16	Haakon	Donald J. Trump	188	370047
264	205	77.65151515	Precinct-17	Haakon	Donald J. Trump	181	370047
257	200	77.82101167	Precinct-19	Haakon	Donald J. Trump	162	370047
264	191	72.34848485	Precinct-20	Haakon	Donald J. Trump	180	370047
203	149	73.39901478	Precinct-02	Hamlin	Darrell L. Castle	2	370047
981	707	72.06931702	Precinct-21	Hamlin	Darrell L. Castle	12	370047
163	132	80.98159509	Precinct-22	Hamlin	Darrell L. Castle	5	370047
452	324	71.68141593	Precinct-23	Hamlin	Darrell L. Castle	4	370047
827	640	77.38814994	Precinct-24	Hamlin	Darrell L. Castle	3	370047
681	479	70.33773862	Precinct-25	Hamlin	Darrell L. Castle	3	370047
535	409	76.44859813	Precinct-26	Hamlin	Darrell L. Castle	3	370047
203	149	73.39901478	Precinct-02	Hamlin	Hillary Clinton	17	370047
981	707	72.06931702	Precinct-21	Hamlin	Hillary Clinton	166	370047
163	132	80.98159509	Precinct-22	Hamlin	Hillary Clinton	12	370047

RegisteredVoters	BallotsCast	VoterTurnout	PrecinctName	CountyName	calcCandidate	calcCandidateVotes	ContestTotal
452	324	71.68141593	Precinct-23	Hamlin	Hillary Clinton	54	370047
827	640	77.38814994	Precinct-24	Hamlin	Hillary Clinton	117	370047
681	479	70.33773862	Precinct-25	Hamlin	Hillary Clinton	143	370047
535	409	76.44859813	Precinct-26	Hamlin	Hillary Clinton	46	370047
203	149	73.39901478	Precinct-02	Hamlin	Gary Johnson	3	370047
981	707	72.06931702	Precinct-21	Hamlin	Gary Johnson	32	370047
163	132	80.98159509	Precinct-22	Hamlin	Gary Johnson	3	370047
452	324	71.68141593	Precinct-23	Hamlin	Gary Johnson	14	370047
827	640	77.38814994	Precinct-24	Hamlin	Gary Johnson	29	370047
681	479	70.33773862	Precinct-25	Hamlin	Gary Johnson	29	370047
535	409	76.44859813	Precinct-26	Hamlin	Gary Johnson	14	370047
203	149	73.39901478	Precinct-02	Hamlin	Donald J. Trump	125	370047
981	707	72.06931702	Precinct-21	Hamlin	Donald J. Trump	483	370047
163	132	80.98159509	Precinct-22	Hamlin	Donald J. Trump	109	370047
452	324	71.68141593	Precinct-23	Hamlin	Donald J. Trump	240	370047
827	640	77.38814994	Precinct-24	Hamlin	Donald J. Trump	471	370047
681	479	70.33773862	Precinct-25	Hamlin	Donald J. Trump	285	370047
535	409	76.44859813	Precinct-26	Hamlin	Donald J. Trump	338	370047
285	235	82.45614035	Precinct-01 (Precinct-03)	Hand	Darrell L. Castle	2	370047
107	84	78.5046729	Precinct-02	Hand	Darrell L. Castle	1	370047
69	53	76.8115942	Precinct-04	Hand	Darrell L. Castle	0	370047
294	232	78.91156463	Precinct-05 (Precinct-08)	Hand	Darrell L. Castle	3	370047
233	181	77.68240343	Precinct-06	Hand	Darrell L. Castle	0	370047
149	120	80.53691275	Precinct-07	Hand	Darrell L. Castle	1	370047
182	146	80.21978022	Precinct-09 (Precinct-10)	Hand	Darrell L. Castle	5	370047
534	383	71.72284644	Precinct-11	Hand	Darrell L. Castle	2	370047
591	445	75.29610829	Precinct-12	Hand	Darrell L. Castle	3	370047
285	235	82.45614035	Precinct-01 (Precinct-03)	Hand	Hillary Clinton	16	370047
107	84	78.5046729	Precinct-02	Hand	Hillary Clinton	18	370047
69	53	76.8115942	Precinct-04	Hand	Hillary Clinton	9	370047
294	232	78.91156463	Precinct-05 (Precinct-08)	Hand	Hillary Clinton	23	370047
233	181	77.68240343	Precinct-06	Hand	Hillary Clinton	46	370047
149	120	80.53691275	Precinct-07	Hand	Hillary Clinton	29	370047
182	146	80.21978022	Precinct-09 (Precinct-10)	Hand	Hillary Clinton	9	370047
534	383	71.72284644	Precinct-11	Hand	Hillary Clinton	86	370047
591	445	75.29610829	Precinct-12	Hand	Hillary Clinton	98	370047
285	235	82.45614035	Precinct-01 (Precinct-03)	Hand	Gary Johnson	1	370047
107	84	78.5046729	Precinct-02	Hand	Gary Johnson	1	370047
69	53	76.8115942	Precinct-04	Hand	Gary Johnson	2	370047
294	232	78.91156463	Precinct-05 (Precinct-08)	Hand	Gary Johnson	11	370047
233	181	77.68240343	Precinct-06	Hand	Gary Johnson	9	370047
149	120	80.53691275	Precinct-07	Hand	Gary Johnson	5	370047
182	146	80.21978022	Precinct-09 (Precinct-10)	Hand	Gary Johnson	3	370047
534	383	71.72284644	Precinct-11	Hand	Gary Johnson	15	370047
591	445	75.29610829	Precinct-12	Hand	Gary Johnson	29	370047
285	235	82.45614035	Precinct-01 (Precinct-03)	Hand	Donald J. Trump	208	370047

RegisteredVoters	BallotsCast	VoterTurnout	PrecinctName	CountyName	calcCandidate	calcCandidateVotes	ContestTotal
107	84	78.5046729	Precinct-02	Hand	Donald J. Trump	60	370047
69	53	76.8115942	Precinct-04	Hand	Donald J. Trump	42	370047
294	232	78.91156463	Precinct-05 (Precinct-08)	Hand	Donald J. Trump	184	370047
233	181	77.68240343	Precinct-06	Hand	Donald J. Trump	124	370047
149	120	80.53691275	Precinct-07	Hand	Donald J. Trump	82	370047
182	146	80.21978022	Precinct-09 (Precinct-10)	Hand	Donald J. Trump	125	370047
534	383	71.72284644	Precinct-11	Hand	Donald J. Trump	262	370047
591	445	75.29610829	Precinct-12	Hand	Donald J. Trump	304	370047
1691	976	57.71732703	Precinct-1	Hanson	Darrell L. Castle	13	370047
530	362	68.30188679	Precinct-2	Hanson	Darrell L. Castle	2	370047
413	307	74.33414044	Precinct-3	Hanson	Darrell L. Castle	7	370047
444	286	64.41441441	Precinct-4	Hanson	Darrell L. Castle	4	370047
318	119	37.42138365	Precinct-5	Hanson	Darrell L. Castle	0	370047
1691	976	57.71732703	Precinct-1	Hanson	Hillary Clinton	233	370047
530	362	68.30188679	Precinct-2	Hanson	Hillary Clinton	87	370047
413	307	74.33414044	Precinct-3	Hanson	Hillary Clinton	50	370047
444	286	64.41441441	Precinct-4	Hanson	Hillary Clinton	38	370047
318	119	37.42138365	Precinct-5	Hanson	Hillary Clinton	16	370047
1691	976	57.71732703	Precinct-1	Hanson	Gary Johnson	28	370047
530	362	68.30188679	Precinct-2	Hanson	Gary Johnson	18	370047
413	307	74.33414044	Precinct-3	Hanson	Gary Johnson	3	370047
444	286	64.41441441	Precinct-4	Hanson	Gary Johnson	9	370047
318	119	37.42138365	Precinct-5	Hanson	Gary Johnson	1	370047
1691	976	57.71732703	Precinct-1	Hanson	Donald J. Trump	689	370047
530	362	68.30188679	Precinct-2	Hanson	Donald J. Trump	244	370047
413	307	74.33414044	Precinct-3	Hanson	Donald J. Trump	236	370047
444	286	64.41441441	Precinct-4	Hanson	Donald J. Trump	230	370047
318	119	37.42138365	Precinct-5	Hanson	Donald J. Trump	98	370047
206	163	79.12621359	Precinct-01	Harding	Darrell L. Castle	2	370047
156	124	79.48717949	Precinct-02	Harding	Darrell L. Castle	1	370047
67	58	86.56716418	Precinct-03	Harding	Darrell L. Castle	1	370047
141	116	82.26950355	Precinct-05	Harding	Darrell L. Castle	0	370047
53	42	79.24528302	Precinct-06	Harding	Darrell L. Castle	0	370047
124	92	74.19354839	Precinct-07	Harding	Darrell L. Castle	2	370047
76	60	78.94736842	Precinct-08	Harding	Darrell L. Castle	0	370047
143	125	87.41258741	Precinct-09	Harding	Darrell L. Castle	0	370047
206	163	79.12621359	Precinct-01	Harding	Hillary Clinton	11	370047
156	124	79.48717949	Precinct-02	Harding	Hillary Clinton	4	370047
67	58	86.56716418	Precinct-03	Harding	Hillary Clinton	5	370047
141	116	82.26950355	Precinct-05	Harding	Hillary Clinton	7	370047
53	42	79.24528302	Precinct-06	Harding	Hillary Clinton	0	370047
124	92	74.19354839	Precinct-07	Harding	Hillary Clinton	5	370047
76	60	78.94736842	Precinct-08	Harding	Hillary Clinton	3	370047
143	125	87.41258741	Precinct-09	Harding	Hillary Clinton	3	370047
206	163	79.12621359	Precinct-01	Harding	Gary Johnson	10	370047
156	124	79.48717949	Precinct-02	Harding	Gary Johnson	7	370047

RegisteredVoters	BallotsCast	VoterTurnout	PrecinctName	CountyName	calcCandidate	calcCandidateVotes	ContestTotal
67	58	86.56716418	Precinct-03	Harding	Gary Johnson	3	370047
141	116	82.26950355	Precinct-05	Harding	Gary Johnson	4	370047
53	42	79.24528302	Precinct-06	Harding	Gary Johnson	0	370047
124	92	74.19354839	Precinct-07	Harding	Gary Johnson	3	370047
76	60	78.94736842	Precinct-08	Harding	Gary Johnson	1	370047
143	125	87.41258741	Precinct-09	Harding	Gary Johnson	3	370047
206	163	79.12621359	Precinct-01	Harding	Donald J. Trump	140	370047
156	124	79.48717949	Precinct-02	Harding	Donald J. Trump	110	370047
67	58	86.56716418	Precinct-03	Harding	Donald J. Trump	48	370047
141	116	82.26950355	Precinct-05	Harding	Donald J. Trump	101	370047
53	42	79.24528302	Precinct-06	Harding	Donald J. Trump	41	370047
124	92	74.19354839	Precinct-07	Harding	Donald J. Trump	81	370047
76	60	78.94736842	Precinct-08	Harding	Donald J. Trump	55	370047
143	125	87.41258741	Precinct-09	Harding	Donald J. Trump	118	370047
11065	197	1.780388613	Blunt City Hall	Hughes	Darrell L. Castle	2	370047
11065	110	0.994125621	Harrold City Auditorium	Hughes	Darrell L. Castle	3	370047
11065	86	0.777225486	Hyde Residence	Hughes	Darrell L. Castle	0	370047
11065	1962	17.73158608	New Life Assembly of God Church	Hughes	Darrell L. Castle	21	370047
11065	784	7.085404428	PILC Rec Center	Hughes	Darrell L. Castle	6	370047
11065	1876	16.9543606	Faith Lutheran Church	Hughes	Darrell L. Castle	17	370047
11065	1411	12.75192047	Lutheran Memorial Church	Hughes	Darrell L. Castle	14	370047
11065	197	1.780388613	Blunt City Hall	Hughes	Hillary Clinton	30	370047
11065	110	0.994125621	Harrold City Auditorium	Hughes	Hillary Clinton	9	370047
11065	86	0.777225486	Hyde Residence	Hughes	Hillary Clinton	32	370047
11065	1962	17.73158608	New Life Assembly of God Church	Hughes	Hillary Clinton	445	370047
11065	784	7.085404428	PILC Rec Center	Hughes	Hillary Clinton	250	370047
11065	1876	16.9543606	Faith Lutheran Church	Hughes	Hillary Clinton	526	370047
11065	1411	12.75192047	Lutheran Memorial Church	Hughes	Hillary Clinton	451	370047
11065	197	1.780388613	Blunt City Hall	Hughes	Gary Johnson	9	370047
11065	110	0.994125621	Harrold City Auditorium	Hughes	Gary Johnson	2	370047
11065	86	0.777225486	Hyde Residence	Hughes	Gary Johnson	5	370047
11065	1962	17.73158608	New Life Assembly of God Church	Hughes	Gary Johnson	115	370047
11065	784	7.085404428	PILC Rec Center	Hughes	Gary Johnson	42	370047
11065	1876	16.9543606	Faith Lutheran Church	Hughes	Gary Johnson	108	370047
11065	1411	12.75192047	Lutheran Memorial Church	Hughes	Gary Johnson	108	370047
11065	197	1.780388613	Blunt City Hall	Hughes	Donald J. Trump	151	370047
11065	110	0.994125621	Harrold City Auditorium	Hughes	Donald J. Trump	92	370047
11065	86	0.777225486	Hyde Residence	Hughes	Donald J. Trump	48	370047
11065	1962	17.73158608	New Life Assembly of God Church	Hughes	Donald J. Trump	1328	370047
11065	784	7.085404428	PILC Rec Center	Hughes	Donald J. Trump	463	370047
11065	1876	16.9543606	Faith Lutheran Church	Hughes	Donald J. Trump	1164	370047
11065	1411	12.75192047	Lutheran Memorial Church	Hughes	Donald J. Trump	788	370047
1013	717	70.7798618	Precinct-01	Hutchinson	Darrell L. Castle	12	370047
1040	793	76.25	Precinct-02	Hutchinson	Darrell L. Castle	7	370047
222	144	64.86486486	Precinct-03	Hutchinson	Darrell L. Castle	2	370047
651	465	71.42857143	Precinct-04	Hutchinson	Darrell L. Castle	6	370047

RegisteredVoters	BallotsCast	VoterTurnout	PrecinctName	CountyName	calcCandidate	calcCandidateVotes	ContestTotal
996	699	70.18072289	Precinct-05	Hutchinson	Darrell L. Castle	8	370047
580	439	75.68965517	Precinct-06	Hutchinson	Darrell L. Castle	5	370047
333	197	59.15915916	Precinct-07	Hutchinson	Darrell L. Castle	4	370047
1013	717	70.7798618	Precinct-01	Hutchinson	Hillary Clinton	127	370047
1040	793	76.25	Precinct-02	Hutchinson	Hillary Clinton	175	370047
222	144	64.86486486	Precinct-03	Hutchinson	Hillary Clinton	21	370047
651	465	71.42857143	Precinct-04	Hutchinson	Hillary Clinton	104	370047
996	699	70.18072289	Precinct-05	Hutchinson	Hillary Clinton	176	370047
580	439	75.68965517	Precinct-06	Hutchinson	Hillary Clinton	68	370047
333	197	59.15915916	Precinct-07	Hutchinson	Hillary Clinton	21	370047
1013	717	70.7798618	Precinct-01	Hutchinson	Gary Johnson	19	370047
1040	793	76.25	Precinct-02	Hutchinson	Gary Johnson	38	370047
222	144	64.86486486	Precinct-03	Hutchinson	Gary Johnson	0	370047
651	465	71.42857143	Precinct-04	Hutchinson	Gary Johnson	12	370047
996	699	70.18072289	Precinct-05	Hutchinson	Gary Johnson	30	370047
580	439	75.68965517	Precinct-06	Hutchinson	Gary Johnson	10	370047
333	197	59.15915916	Precinct-07	Hutchinson	Gary Johnson	3	370047
1013	717	70.7798618	Precinct-01	Hutchinson	Donald J. Trump	536	370047
1040	793	76.25	Precinct-02	Hutchinson	Donald J. Trump	547	370047
222	144	64.86486486	Precinct-03	Hutchinson	Donald J. Trump	120	370047
651	465	71.42857143	Precinct-04	Hutchinson	Donald J. Trump	332	370047
996	699	70.18072289	Precinct-05	Hutchinson	Donald J. Trump	466	370047
580	439	75.68965517	Precinct-06	Hutchinson	Donald J. Trump	350	370047
333	197	59.15915916	Precinct-07	Hutchinson	Donald J. Trump	166	370047
998	703	70.44088176	Hyde County Memorial Auditorium - Main Arena	Hyde	Darrell L. Castle	5	370047
998	703	70.44088176	Hyde County Memorial Auditorium - Main Arena	Hyde	Hillary Clinton	125	370047
998	703	70.44088176	Hyde County Memorial Auditorium - Main Arena	Hyde	Gary Johnson	17	370047
998	703	70.44088176	Hyde County Memorial Auditorium - Main Arena	Hyde	Donald J. Trump	543	370047
58	43	74.13793103	Precinct-1	Jackson	Darrell L. Castle	0	370047
160	117	73.125	Precinct-2	Jackson	Darrell L. Castle	2	370047
353	259	73.37110482	Precinct-3	Jackson	Darrell L. Castle	2	370047
238	168	70.58823529	Precinct-4	Jackson	Darrell L. Castle	2	370047
120	94	78.33333333	Precinct-5	Jackson	Darrell L. Castle	0	370047
157	119	75.79617834	Precinct-6	Jackson	Darrell L. Castle	4	370047
636	252	39.62264151	Precinct-7	Jackson	Darrell L. Castle	4	370047
160	66	41.25	Precinct-8	Jackson	Darrell L. Castle	0	370047
58	43	74.13793103	Precinct-1	Jackson	Hillary Clinton	2	370047
160	117	73.125	Precinct-2	Jackson	Hillary Clinton	17	370047
353	259	73.37110482	Precinct-3	Jackson	Hillary Clinton	28	370047
238	168	70.58823529	Precinct-4	Jackson	Hillary Clinton	30	370047
120	94	78.33333333	Precinct-5	Jackson	Hillary Clinton	5	370047
157	119	75.79617834	Precinct-6	Jackson	Hillary Clinton	31	370047
636	252	39.62264151	Precinct-7	Jackson	Hillary Clinton	187	370047
160	66	41.25	Precinct-8	Jackson	Hillary Clinton	23	370047
58	43	74.13793103	Precinct-1	Jackson	Gary Johnson	0	370047
160	117	73.125	Precinct-2	Jackson	Gary Johnson	1	370047

RegisteredVoters	BallotsCast	VoterTurnout	PrecinctName	CountyName	calcCandidate	calcCandidateVotes	ContestTotal
353	259	73.37110482	Precinct-3	Jackson	Gary Johnson	7	370047
238	168	70.58823529	Precinct-4	Jackson	Gary Johnson	5	370047
120	94	78.33333333	Precinct-5	Jackson	Gary Johnson	3	370047
157	119	75.79617834	Precinct-6	Jackson	Gary Johnson	8	370047
636	252	39.62264151	Precinct-7	Jackson	Gary Johnson	8	370047
160	66	41.25	Precinct-8	Jackson	Gary Johnson	4	370047
58	43	74.13793103	Precinct-1	Jackson	Donald J. Trump	39	370047
160	117	73.125	Precinct-2	Jackson	Donald J. Trump	94	370047
353	259	73.37110482	Precinct-3	Jackson	Donald J. Trump	219	370047
238	168	70.58823529	Precinct-4	Jackson	Donald J. Trump	128	370047
120	94	78.33333333	Precinct-5	Jackson	Donald J. Trump	85	370047
157	119	75.79617834	Precinct-6	Jackson	Donald J. Trump	71	370047
636	252	39.62264151	Precinct-7	Jackson	Donald J. Trump	50	370047
160	66	41.25	Precinct-8	Jackson	Donald J. Trump	36	370047
623	490	78.65168539	Precinct-1	Jerauld	Darrell L. Castle	10	370047
183	151	82.5136612	Precinct-2	Jerauld	Darrell L. Castle	2	370047
198	147	74.24242424	Precinct-3	Jerauld	Darrell L. Castle	2	370047
132	105	79.54545455	Precinct-4	Jerauld	Darrell L. Castle	1	370047
143	110	76.92307692	Precinct-5	Jerauld	Darrell L. Castle	4	370047
623	490	78.65168539	Precinct-1	Jerauld	Hillary Clinton	152	370047
183	151	82.5136612	Precinct-2	Jerauld	Hillary Clinton	32	370047
198	147	74.24242424	Precinct-3	Jerauld	Hillary Clinton	33	370047
132	105	79.54545455	Precinct-4	Jerauld	Hillary Clinton	23	370047
143	110	76.92307692	Precinct-5	Jerauld	Hillary Clinton	24	370047
623	490	78.65168539	Precinct-1	Jerauld	Gary Johnson	21	370047
183	151	82.5136612	Precinct-2	Jerauld	Gary Johnson	5	370047
198	147	74.24242424	Precinct-3	Jerauld	Gary Johnson	2	370047
132	105	79.54545455	Precinct-4	Jerauld	Gary Johnson	6	370047
143	110	76.92307692	Precinct-5	Jerauld	Gary Johnson	2	370047
623	490	78.65168539	Precinct-1	Jerauld	Donald J. Trump	286	370047
183	151	82.5136612	Precinct-2	Jerauld	Donald J. Trump	109	370047
198	147	74.24242424	Precinct-3	Jerauld	Donald J. Trump	107	370047
132	105	79.54545455	Precinct-4	Jerauld	Donald J. Trump	71	370047
143	110	76.92307692	Precinct-5	Jerauld	Donald J. Trump	75	370047
249	205	82.32931727	Precinct-1	Jones	Darrell L. Castle	1	370047
242	191	78.92561983	Precinct-3	Jones	Darrell L. Castle	4	370047
219	176	80.3652968	Precinct-5	Jones	Darrell L. Castle	2	370047
249	205	82.32931727	Precinct-1	Jones	Hillary Clinton	21	370047
242	191	78.92561983	Precinct-3	Jones	Hillary Clinton	32	370047
219	176	80.3652968	Precinct-5	Jones	Hillary Clinton	16	370047
249	205	82.32931727	Precinct-1	Jones	Gary Johnson	11	370047
242	191	78.92561983	Precinct-3	Jones	Gary Johnson	12	370047
219	176	80.3652968	Precinct-5	Jones	Gary Johnson	9	370047
249	205	82.32931727	Precinct-1	Jones	Donald J. Trump	167	370047
242	191	78.92561983	Precinct-3	Jones	Donald J. Trump	136	370047
219	176	80.3652968	Precinct-5	Jones	Donald J. Trump	147	370047



RegisteredVoters	BallotsCast	VoterTurnout	PrecinctName	CountyName	calcCandidate	calcCandidateVotes	ContestTotal
285	216	75.78947368	Iroquois Precinct	Kingsbury	Darrell L. Castle	2	370047
371	276	74.393531	Badger Precinct	Kingsbury	Darrell L. Castle	2	370047
581	434	74.69879518	Lake Preston Precinct	Kingsbury	Darrell L. Castle	2	370047
294	226	76.8707483	Oldham Precinct	Kingsbury	Darrell L. Castle	1	370047
811	572	70.53020962	Arlington Precinct	Kingsbury	Darrell L. Castle	7	370047
1126	900	79.92895204	De Smet Precinct	Kingsbury	Darrell L. Castle	15	370047
285	216	75.78947368	Iroquois Precinct	Kingsbury	Hillary Clinton	45	370047
371	276	74.393531	Badger Precinct	Kingsbury	Hillary Clinton	67	370047
581	434	74.69879518	Lake Preston Precinct	Kingsbury	Hillary Clinton	108	370047
294	226	76.8707483	Oldham Precinct	Kingsbury	Hillary Clinton	53	370047
811	572	70.53020962	Arlington Precinct	Kingsbury	Hillary Clinton	186	370047
1126	900	79.92895204	De Smet Precinct	Kingsbury	Hillary Clinton	244	370047
285	216	75.78947368	Iroquois Precinct	Kingsbury	Gary Johnson	11	370047
371	276	74.393531	Badger Precinct	Kingsbury	Gary Johnson	17	370047
581	434	74.69879518	Lake Preston Precinct	Kingsbury	Gary Johnson	18	370047
294	226	76.8707483	Oldham Precinct	Kingsbury	Gary Johnson	8	370047
811	572	70.53020962	Arlington Precinct	Kingsbury	Gary Johnson	36	370047
1126	900	79.92895204	De Smet Precinct	Kingsbury	Gary Johnson	49	370047
285	216	75.78947368	Iroquois Precinct	Kingsbury	Donald J. Trump	153	370047
371	276	74.393531	Badger Precinct	Kingsbury	Donald J. Trump	184	370047
581	434	74.69879518	Lake Preston Precinct	Kingsbury	Donald J. Trump	289	370047
294	226	76.8707483	Oldham Precinct	Kingsbury	Donald J. Trump	159	370047
811	572	70.53020962	Arlington Precinct	Kingsbury	Donald J. Trump	329	370047
1126	900	79.92895204	De Smet Precinct	Kingsbury	Donald J. Trump	566	370047
631	466	73.85103011	Chester-Franklin	Lake	Darrell L. Castle	3	370047
627	516	82.29665072	Wentworth-Rutland	Lake	Darrell L. Castle	8	370047
217	181	83.41013825	Nunda-Summit	Lake	Darrell L. Castle	3	370047
318	248	77.98742138	Concord-Badus-Wayne/Ramona	Lake	Darrell L. Castle	3	370047
548	435	79.37956204	Herman-Winfred	Lake	Darrell L. Castle	3	370047
601	485	80.69883527	Lakeview	Lake	Darrell L. Castle	3	370047
4702	2874	61.12292641	Ward One	Lake	Darrell L. Castle	34	370047
975	668	68.51282051	Ward Three	Lake	Darrell L. Castle	7	370047
1031	749	72.64791465	Ward Two	Lake	Darrell L. Castle	10	370047
477	339	71.06918239	Farmington-Leroy-Clarno-Orland	Lake	Darrell L. Castle	2	370047
631	466	73.85103011	Chester-Franklin	Lake	Hillary Clinton	135	370047
627	516	82.29665072	Wentworth-Rutland	Lake	Hillary Clinton	134	370047
217	181	83.41013825	Nunda-Summit	Lake	Hillary Clinton	33	370047
318	248	77.98742138	Concord-Badus-Wayne/Ramona	Lake	Hillary Clinton	69	370047
548	435	79.37956204	Herman-Winfred	Lake	Hillary Clinton	128	370047
601	485	80.69883527	Lakeview	Lake	Hillary Clinton	160	370047
4702	2874	61.12292641	Ward One	Lake	Hillary Clinton	1082	370047
975	668	68.51282051	Ward Three	Lake	Hillary Clinton	242	370047
1031	749	72.64791465	Ward Two	Lake	Hillary Clinton	256	370047
477	339	71.06918239	Farmington-Leroy-Clarno-Orland	Lake	Hillary Clinton	75	370047
631	466	73.85103011	Chester-Franklin	Lake	Gary Johnson	13	370047
627	516	82.29665072	Wentworth-Rutland	Lake	Gary Johnson	19	370047

RegisteredVoters	BallotsCast	VoterTurnout	PrecinctName	CountyName	calcCandidate	calcCandidateVotes	ContestTotal
217	181	83.41013825	Nunda-Summit	Lake	Gary Johnson	12	370047
318	248	77.98742138	Concord-Badus-Wayne/Ramona	Lake	Gary Johnson	11	370047
548	435	79.37956204	Herman-Winfred	Lake	Gary Johnson	19	370047
601	485	80.69883527	Lakeview	Lake	Gary Johnson	9	370047
4702	2874	61.12292641	Ward One	Lake	Gary Johnson	139	370047
975	668	68.51282051	Ward Three	Lake	Gary Johnson	50	370047
1031	749	72.64791465	Ward Two	Lake	Gary Johnson	66	370047
477	339	71.06918239	Farmington-Leroy-Clarno-Orland	Lake	Gary Johnson	20	370047
631	466	73.85103011	Chester-Franklin	Lake	Donald J. Trump	306	370047
627	516	82.29665072	Wentworth-Rutland	Lake	Donald J. Trump	348	370047
217	181	83.41013825	Nunda-Summit	Lake	Donald J. Trump	127	370047
318	248	77.98742138	Concord-Badus-Wayne/Ramona	Lake	Donald J. Trump	152	370047
548	435	79.37956204	Herman-Winfred	Lake	Donald J. Trump	275	370047
601	485	80.69883527	Lakeview	Lake	Donald J. Trump	294	370047
4702	2874	61.12292641	Ward One	Lake	Donald J. Trump	1570	370047
975	668	68.51282051	Ward Three	Lake	Donald J. Trump	342	370047
1031	749	72.64791465	Ward Two	Lake	Donald J. Trump	388	370047
477	339	71.06918239	Farmington-Leroy-Clarno-Orland	Lake	Donald J. Trump	236	370047
334	263	78.74251497	02-Norway & Fairview, Fairview, Inc	Lincoln	Darrell L. Castle	1	370047
590	474	80.33898305	06-Highland & Canton	Lincoln	Darrell L. Castle	4	370047
278	219	78.77697842	08-Lincoln & Delaware	Lincoln	Darrell L. Castle	1	370047
253	221	87.35177866	11-Grant	Lincoln	Darrell L. Castle	2	370047
530	392	73.96226415	12-Dayton	Lincoln	Darrell L. Castle	4	370047
369	281	76.15176152	13-LaValley	Lincoln	Darrell L. Castle	3	370047
535	406	75.88785047	14-Perry	Lincoln	Darrell L. Castle	4	370047
1484	1121	75.53908356	15-Springdale	Lincoln	Darrell L. Castle	13	370047
1337	1013	75.76664174	16-Delapre	Lincoln	Darrell L. Castle	8	370047
1217	932	76.58175842	20-Canton 1, 2, 3	Lincoln	Darrell L. Castle	11	370047
317	225	70.97791798	21-Hudson & Eden	Lincoln	Darrell L. Castle	1	370047
752	543	72.20744681	23-Worthing & Lynn	Lincoln	Darrell L. Castle	8	370047
2527	1777	70.32053819	24-Tea	Lincoln	Darrell L. Castle	19	370047
1338	962	71.89835575	25-Lennox	Lincoln	Darrell L. Castle	11	370047
593	441	74.36762226	26-Brooklyn & Pleasant, Beresford	Lincoln	Darrell L. Castle	7	370047
1346	941	69.91084695	27-Harrisburg 1	Lincoln	Darrell L. Castle	14	370047
705	493	69.92907801	30-Canton 4 & 5	Lincoln	Darrell L. Castle	5	370047
1812	1435	79.19426049	Sioux Falls 1-11	Lincoln	Darrell L. Castle	5	370047
2067	1640	79.34204161	Sioux Falls 2-10	Lincoln	Darrell L. Castle	6	370047
1589	1192	75.01573317	Sioux Falls 1-12	Lincoln	Darrell L. Castle	16	370047
2162	1738	80.38852914	Sioux Falls 2-11	Lincoln	Darrell L. Castle	10	370047
1036	701	67.66409266	Sioux Falls 1-13	Lincoln	Darrell L. Castle	6	370047
1165	814	69.87124464	Sioux Falls 2-12	Lincoln	Darrell L. Castle	5	370047
1027	699	68.06231743	Sioux Falls 1-16	Lincoln	Darrell L. Castle	10	370047
2428	1867	76.89456343	Sioux Falls 2-13	Lincoln	Darrell L. Castle	23	370047
1168	870	74.48630137	Sioux Falls 1-14	Lincoln	Darrell L. Castle	8	370047
1298	1013	78.0431433	Sioux Falls 2-15	Lincoln	Darrell L. Castle	4	370047
1481	1126	76.02970966	Sioux Falls 1-18	Lincoln	Darrell L. Castle	7	370047

RegisteredVoters	BallotsCast	VoterTurnout	PrecinctName	CountyName	calcCandidate	calcCandidateVotes	ContestTotal
1343	910	67.75874907	Sioux Falls 1-15	Lincoln	Darrell L. Castle	8	370047
1548	1108	71.57622739	29-Harrisburg 2	Lincoln	Darrell L. Castle	19	370047
334	263	78.74251497	02-Norway & Fairview, Fairview, Inc	Lincoln	Hillary Clinton	58	370047
590	474	80.33898305	06-Highland & Canton	Lincoln	Hillary Clinton	117	370047
278	219	78.77697842	08-Lincoln & Delaware	Lincoln	Hillary Clinton	62	370047
253	221	87.35177866	11-Grant	Lincoln	Hillary Clinton	65	370047
530	392	73.96226415	12-Dayton	Lincoln	Hillary Clinton	84	370047
369	281	76.15176152	13-LaValley	Lincoln	Hillary Clinton	65	370047
535	406	75.88785047	14-Perry	Lincoln	Hillary Clinton	106	370047
1484	1121	75.53908356	15-Springdale	Lincoln	Hillary Clinton	271	370047
1337	1013	75.76664174	16-Delapre	Lincoln	Hillary Clinton	230	370047
1217	932	76.58175842	20-Canton 1, 2, 3	Lincoln	Hillary Clinton	298	370047
317	225	70.97791798	21-Hudson & Eden	Lincoln	Hillary Clinton	62	370047
752	543	72.20744681	23-Worthing & Lynn	Lincoln	Hillary Clinton	130	370047
2527	1777	70.32053819	24-Tea	Lincoln	Hillary Clinton	497	370047
1338	962	71.89835575	25-Lennox	Lincoln	Hillary Clinton	287	370047
593	441	74.36762226	26-Brooklyn & Pleasant, Beresford	Lincoln	Hillary Clinton	104	370047
1346	941	69.91084695	27-Harrisburg 1	Lincoln	Hillary Clinton	261	370047
705	493	69.92907801	30-Canton 4 & 5	Lincoln	Hillary Clinton	186	370047
1812	1435	79.19426049	Sioux Falls 1-11	Lincoln	Hillary Clinton	454	370047
2067	1640	79.34204161	Sioux Falls 2-10	Lincoln	Hillary Clinton	522	370047
1589	1192	75.01573317	Sioux Falls 1-12	Lincoln	Hillary Clinton	423	370047
2162	1738	80.38852914	Sioux Falls 2-11	Lincoln	Hillary Clinton	625	370047
1036	701	67.66409266	Sioux Falls 1-13	Lincoln	Hillary Clinton	272	370047
1165	814	69.87124464	Sioux Falls 2-12	Lincoln	Hillary Clinton	303	370047
1027	699	68.06231743	Sioux Falls 1-16	Lincoln	Hillary Clinton	267	370047
2428	1867	76.89456343	Sioux Falls 2-13	Lincoln	Hillary Clinton	710	370047
1168	870	74.48630137	Sioux Falls 1-14	Lincoln	Hillary Clinton	282	370047
1298	1013	78.0431433	Sioux Falls 2-15	Lincoln	Hillary Clinton	328	370047
1481	1126	76.02970966	Sioux Falls 1-18	Lincoln	Hillary Clinton	342	370047
1343	910	67.75874907	Sioux Falls 1-15	Lincoln	Hillary Clinton	361	370047
1548	1108	71.57622739	29-Harrisburg 2	Lincoln	Hillary Clinton	304	370047
334	263	78.74251497	02-Norway & Fairview, Fairview, Inc	Lincoln	Gary Johnson	10	370047
590	474	80.33898305	06-Highland & Canton	Lincoln	Gary Johnson	26	370047
278	219	78.77697842	08-Lincoln & Delaware	Lincoln	Gary Johnson	9	370047
253	221	87.35177866	11-Grant	Lincoln	Gary Johnson	14	370047
530	392	73.96226415	12-Dayton	Lincoln	Gary Johnson	20	370047
369	281	76.15176152	13-LaValley	Lincoln	Gary Johnson	9	370047
535	406	75.88785047	14-Perry	Lincoln	Gary Johnson	19	370047
1484	1121	75.53908356	15-Springdale	Lincoln	Gary Johnson	62	370047
1337	1013	75.76664174	16-Delapre	Lincoln	Gary Johnson	57	370047
1217	932	76.58175842	20-Canton 1, 2, 3	Lincoln	Gary Johnson	43	370047
317	225	70.97791798	21-Hudson & Eden	Lincoln	Gary Johnson	11	370047
752	543	72.20744681	23-Worthing & Lynn	Lincoln	Gary Johnson	44	370047
2527	1777	70.32053819	24-Tea	Lincoln	Gary Johnson	132	370047
1338	962	71.89835575	25-Lennox	Lincoln	Gary Johnson	47	370047

RegisteredVoters	BallotsCast	VoterTurnout	PrecinctName	CountyName	calcCandidate	calcCandidateVotes	ContestTotal
593	441	74.36762226	26-Brooklyn & Pleasant, Beresford	Lincoln	Gary Johnson	18	370047
1346	941	69.91084695	27-Harrisburg 1	Lincoln	Gary Johnson	63	370047
705	493	69.92907801	30-Canton 4 & 5	Lincoln	Gary Johnson	29	370047
1812	1435	79.19426049	Sioux Falls 1-11	Lincoln	Gary Johnson	44	370047
2067	1640	79.34204161	Sioux Falls 2-10	Lincoln	Gary Johnson	53	370047
1589	1192	75.01573317	Sioux Falls 1-12	Lincoln	Gary Johnson	79	370047
2162	1738	80.38852914	Sioux Falls 2-11	Lincoln	Gary Johnson	61	370047
1036	701	67.66409266	Sioux Falls 1-13	Lincoln	Gary Johnson	52	370047
1165	814	69.87124464	Sioux Falls 2-12	Lincoln	Gary Johnson	46	370047
1027	699	68.06231743	Sioux Falls 1-16	Lincoln	Gary Johnson	40	370047
2428	1867	76.89456343	Sioux Falls 2-13	Lincoln	Gary Johnson	93	370047
1168	870	74.48630137	Sioux Falls 1-14	Lincoln	Gary Johnson	61	370047
1298	1013	78.0431433	Sioux Falls 2-15	Lincoln	Gary Johnson	56	370047
1481	1126	76.02970966	Sioux Falls 1-18	Lincoln	Gary Johnson	69	370047
1343	910	67.75874907	Sioux Falls 1-15	Lincoln	Gary Johnson	62	370047
1548	1108	71.57622739	29-Harrisburg 2	Lincoln	Gary Johnson	84	370047
334	263	78.74251497	02-Norway & Fairview, Fairview, Inc	Lincoln	Donald J. Trump	187	370047
590	474	80.33898305	06-Highland & Canton	Lincoln	Donald J. Trump	315	370047
278	219	78.77697842	08-Lincoln & Delaware	Lincoln	Donald J. Trump	145	370047
253	221	87.35177866	11-Grant	Lincoln	Donald J. Trump	138	370047
530	392	73.96226415	12-Dayton	Lincoln	Donald J. Trump	280	370047
369	281	76.15176152	13-LaValley	Lincoln	Donald J. Trump	195	370047
535	406	75.88785047	14-Perry	Lincoln	Donald J. Trump	271	370047
1484	1121	75.53908356	15-Springdale	Lincoln	Donald J. Trump	748	370047
1337	1013	75.76664174	16-Delapre	Lincoln	Donald J. Trump	693	370047
1217	932	76.58175842	20-Canton 1, 2, 3	Lincoln	Donald J. Trump	563	370047
317	225	70.97791798	21-Hudson & Eden	Lincoln	Donald J. Trump	148	370047
752	543	72.20744681	23-Worthing & Lynn	Lincoln	Donald J. Trump	347	370047
2527	1777	70.32053819	24-Tea	Lincoln	Donald J. Trump	1092	370047
1338	962	71.89835575	25-Lennox	Lincoln	Donald J. Trump	586	370047
593	441	74.36762226	26-Brooklyn & Pleasant, Beresford	Lincoln	Donald J. Trump	303	370047
1346	941	69.91084695	27-Harrisburg 1	Lincoln	Donald J. Trump	587	370047
705	493	69.92907801	30-Canton 4 & 5	Lincoln	Donald J. Trump	260	370047
1812	1435	79.19426049	Sioux Falls 1-11	Lincoln	Donald J. Trump	902	370047
2067	1640	79.34204161	Sioux Falls 2-10	Lincoln	Donald J. Trump	997	370047
1589	1192	75.01573317	Sioux Falls 1-12	Lincoln	Donald J. Trump	646	370047
2162	1738	80.38852914	Sioux Falls 2-11	Lincoln	Donald J. Trump	1006	370047
1036	701	67.66409266	Sioux Falls 1-13	Lincoln	Donald J. Trump	364	370047
1165	814	69.87124464	Sioux Falls 2-12	Lincoln	Donald J. Trump	437	370047
1027	699	68.06231743	Sioux Falls 1-16	Lincoln	Donald J. Trump	375	370047
2428	1867	76.89456343	Sioux Falls 2-13	Lincoln	Donald J. Trump	1002	370047
1168	870	74.48630137	Sioux Falls 1-14	Lincoln	Donald J. Trump	501	370047
1298	1013	78.0431433	Sioux Falls 2-15	Lincoln	Donald J. Trump	594	370047
1481	1126	76.02970966	Sioux Falls 1-18	Lincoln	Donald J. Trump	682	370047
1343	910	67.75874907	Sioux Falls 1-15	Lincoln	Donald J. Trump	459	370047
1548	1108	71.57622739	29-Harrisburg 2	Lincoln	Donald J. Trump	676	370047

RegisteredVoters	BallotsCast	VoterTurnout	PrecinctName	CountyName	calcCandidate	calcCandidateVotes	ContestTotal
81	69	85.18518519	Precinct-01	Lyman	Darrell L. Castle	1	370047
454	326	71.8061674	Precinct-04	Lyman	Darrell L. Castle	3	370047
187	146	78.07486631	Precinct-06	Lyman	Darrell L. Castle	3	370047
599	175	29.21535893	Precinct-07	Lyman	Darrell L. Castle	6	370047
325	255	78.46153846	Precinct-09	Lyman	Darrell L. Castle	2	370047
493	386	78.29614604	Precinct-12	Lyman	Darrell L. Castle	3	370047
134	104	77.6119403	Precinct-13	Lyman	Darrell L. Castle	1	370047
81	69	85.18518519	Precinct-01	Lyman	Hillary Clinton	6	370047
454	326	71.8061674	Precinct-04	Lyman	Hillary Clinton	92	370047
187	146	78.07486631	Precinct-06	Lyman	Hillary Clinton	33	370047
599	175	29.21535893	Precinct-07	Lyman	Hillary Clinton	143	370047
325	255	78.46153846	Precinct-09	Lyman	Hillary Clinton	22	370047
493	386	78.29614604	Precinct-12	Lyman	Hillary Clinton	60	370047
134	104	77.6119403	Precinct-13	Lyman	Hillary Clinton	13	370047
81	69	85.18518519	Precinct-01	Lyman	Gary Johnson	3	370047
454	326	71.8061674	Precinct-04	Lyman	Gary Johnson	10	370047
187	146	78.07486631	Precinct-06	Lyman	Gary Johnson	2	370047
599	175	29.21535893	Precinct-07	Lyman	Gary Johnson	7	370047
325	255	78.46153846	Precinct-09	Lyman	Gary Johnson	14	370047
493	386	78.29614604	Precinct-12	Lyman	Gary Johnson	17	370047
134	104	77.6119403	Precinct-13	Lyman	Gary Johnson	3	370047
81	69	85.18518519	Precinct-01	Lyman	Donald J. Trump	58	370047
454	326	71.8061674	Precinct-04	Lyman	Donald J. Trump	216	370047
187	146	78.07486631	Precinct-06	Lyman	Donald J. Trump	100	370047
599	175	29.21535893	Precinct-07	Lyman	Donald J. Trump	15	370047
325	255	78.46153846	Precinct-09	Lyman	Donald J. Trump	213	370047
493	386	78.29614604	Precinct-12	Lyman	Donald J. Trump	293	370047
134	104	77.6119403	Precinct-13	Lyman	Donald J. Trump	82	370047
758	525	69.26121372	Precinct-01	McCook	Darrell L. Castle	6	370047
200	153	76.5	Precinct-02	McCook	Darrell L. Castle	1	370047
761	558	73.32457293	Precinct-03	McCook	Darrell L. Castle	13	370047
647	479	74.03400309	Precinct-04	McCook	Darrell L. Castle	3	370047
827	623	75.33252721	Precinct-05	McCook	Darrell L. Castle	8	370047
431	329	76.33410673	Precinct-06	McCook	Darrell L. Castle	9	370047
758	525	69.26121372	Precinct-01	McCook	Hillary Clinton	150	370047
200	153	76.5	Precinct-02	McCook	Hillary Clinton	42	370047
761	558	73.32457293	Precinct-03	McCook	Hillary Clinton	126	370047
647	479	74.03400309	Precinct-04	McCook	Hillary Clinton	67	370047
827	623	75.33252721	Precinct-05	McCook	Hillary Clinton	180	370047
431	329	76.33410673	Precinct-06	McCook	Hillary Clinton	58	370047
758	525	69.26121372	Precinct-01	McCook	Gary Johnson	30	370047
200	153	76.5	Precinct-02	McCook	Gary Johnson	2	370047
761	558	73.32457293	Precinct-03	McCook	Gary Johnson	23	370047
647	479	74.03400309	Precinct-04	McCook	Gary Johnson	16	370047
827	623	75.33252721	Precinct-05	McCook	Gary Johnson	34	370047
431	329	76.33410673	Precinct-06	McCook	Gary Johnson	25	370047

RegisteredVoters	BallotsCast	VoterTurnout	PrecinctName	CountyName	calcCandidate	calcCandidateVotes	ContestTotal
758	525	69.26121372	Precinct-01	McCook	Donald J. Trump	322	370047
200	153	76.5	Precinct-02	McCook	Donald J. Trump	102	370047
761	558	73.32457293	Precinct-03	McCook	Donald J. Trump	383	370047
647	479	74.03400309	Precinct-04	McCook	Donald J. Trump	379	370047
827	623	75.33252721	Precinct-05	McCook	Donald J. Trump	377	370047
431	329	76.33410673	Precinct-06	McCook	Donald J. Trump	231	370047
338	246	72.78106509	Precinct-1	McPherson	Darrell L. Castle	0	370047
423	191	45.1536643	Precinct-2	McPherson	Darrell L. Castle	4	370047
87	63	72.4137931	Precinct-3	McPherson	Darrell L. Castle	2	370047
324	241	74.38271605	Precinct-4	McPherson	Darrell L. Castle	3	370047
353	242	68.55524079	Precinct-5	McPherson	Darrell L. Castle	0	370047
329	235	71.42857143	Precinct-6	McPherson	Darrell L. Castle	1	370047
338	246	72.78106509	Precinct-1	McPherson	Hillary Clinton	33	370047
423	191	45.1536643	Precinct-2	McPherson	Hillary Clinton	40	370047
87	63	72.4137931	Precinct-3	McPherson	Hillary Clinton	5	370047
324	241	74.38271605	Precinct-4	McPherson	Hillary Clinton	32	370047
353	242	68.55524079	Precinct-5	McPherson	Hillary Clinton	34	370047
329	235	71.42857143	Precinct-6	McPherson	Hillary Clinton	48	370047
338	246	72.78106509	Precinct-1	McPherson	Gary Johnson	9	370047
423	191	45.1536643	Precinct-2	McPherson	Gary Johnson	10	370047
87	63	72.4137931	Precinct-3	McPherson	Gary Johnson	0	370047
324	241	74.38271605	Precinct-4	McPherson	Gary Johnson	9	370047
353	242	68.55524079	Precinct-5	McPherson	Gary Johnson	5	370047
329	235	71.42857143	Precinct-6	McPherson	Gary Johnson	10	370047
338	246	72.78106509	Precinct-1	McPherson	Donald J. Trump	149	370047
423	191	45.1536643	Precinct-2	McPherson	Donald J. Trump	135	370047
87	63	72.4137931	Precinct-3	McPherson	Donald J. Trump	56	370047
324	241	74.38271605	Precinct-4	McPherson	Donald J. Trump	187	370047
353	242	68.55524079	Precinct-5	McPherson	Donald J. Trump	198	370047
329	235	71.42857143	Precinct-6	McPherson	Donald J. Trump	167	370047
302	235	77.81456954	Precinct-A1	Marshall	Darrell L. Castle	2	370047
242	166	68.59504132	Precinct-A2	Marshall	Darrell L. Castle	2	370047
377	286	75.86206897	Precinct-A3	Marshall	Darrell L. Castle	5	370047
365	286	78.35616438	Precinct-A4	Marshall	Darrell L. Castle	2	370047
259	178	68.72586873	Precinct-A5	Marshall	Darrell L. Castle	0	370047
432	293	67.82407407	Precinct-A6	Marshall	Darrell L. Castle	4	370047
241	181	75.10373444	Precinct-A7	Marshall	Darrell L. Castle	1	370047
280	200	71.42857143	Precinct-A8	Marshall	Darrell L. Castle	0	370047
283	191	67.49116608	Precinct-A9	Marshall	Darrell L. Castle	4	370047
302	235	77.81456954	Precinct-A1	Marshall	Hillary Clinton	90	370047
242	166	68.59504132	Precinct-A2	Marshall	Hillary Clinton	67	370047
377	286	75.86206897	Precinct-A3	Marshall	Hillary Clinton	96	370047
365	286	78.35616438	Precinct-A4	Marshall	Hillary Clinton	125	370047
259	178	68.72586873	Precinct-A5	Marshall	Hillary Clinton	66	370047
432	293	67.82407407	Precinct-A6	Marshall	Hillary Clinton	115	370047
241	181	75.10373444	Precinct-A7	Marshall	Hillary Clinton	62	370047

RegisteredVoters	BallotsCast	VoterTurnout	PrecinctName	CountyName	calcCandidate	calcCandidateVotes	ContestTotal
280	200	71.42857143	Precinct-A8	Marshall	Hillary Clinton	71	370047
283	191	67.49116608	Precinct-A9	Marshall	Hillary Clinton	62	370047
302	235	77.81456954	Precinct-A1	Marshall	Gary Johnson	16	370047
242	166	68.59504132	Precinct-A2	Marshall	Gary Johnson	14	370047
377	286	75.86206897	Precinct-A3	Marshall	Gary Johnson	18	370047
365	286	78.35616438	Precinct-A4	Marshall	Gary Johnson	13	370047
259	178	68.72586873	Precinct-A5	Marshall	Gary Johnson	10	370047
432	293	67.82407407	Precinct-A6	Marshall	Gary Johnson	12	370047
241	181	75.10373444	Precinct-A7	Marshall	Gary Johnson	9	370047
280	200	71.42857143	Precinct-A8	Marshall	Gary Johnson	13	370047
283	191	67.49116608	Precinct-A9	Marshall	Gary Johnson	12	370047
302	235	77.81456954	Precinct-A1	Marshall	Donald J. Trump	122	370047
242	166	68.59504132	Precinct-A2	Marshall	Donald J. Trump	78	370047
377	286	75.86206897	Precinct-A3	Marshall	Donald J. Trump	156	370047
365	286	78.35616438	Precinct-A4	Marshall	Donald J. Trump	137	370047
259	178	68.72586873	Precinct-A5	Marshall	Donald J. Trump	97	370047
432	293	67.82407407	Precinct-A6	Marshall	Donald J. Trump	150	370047
241	181	75.10373444	Precinct-A7	Marshall	Donald J. Trump	100	370047
280	200	71.42857143	Precinct-A8	Marshall	Donald J. Trump	106	370047
283	191	67.49116608	Precinct-A9	Marshall	Donald J. Trump	110	370047
345	248	71.88405797	EAST STURGIS #1	Meade	Darrell L. Castle	3	370047
662	500	75.52870091	SOUTHEAST STURGIS #2	Meade	Darrell L. Castle	6	370047
350	245	70	CENTRAL STURGIS #3	Meade	Darrell L. Castle	3	370047
241	155	64.3153527	WEST STURGIS #4	Meade	Darrell L. Castle	3	370047
758	482	63.5883905	NORTHWEST STURGIS #5	Meade	Darrell L. Castle	6	370047
956	717	75	TILFORD #6	Meade	Darrell L. Castle	4	370047
443	329	74.26636569	RURAL STURGIS #7	Meade	Darrell L. Castle	1	370047
408	307	75.24509804	HARMONY #8	Meade	Darrell L. Castle	0	370047
178	149	83.70786517	BEAR BUTTE #9	Meade	Darrell L. Castle	4	370047
1340	998	74.47761194	SUMMERSET #10	Meade	Darrell L. Castle	7	370047
976	751	76.94672131	PIEDMONT #11	Meade	Darrell L. Castle	1	370047
1054	808	76.66034156	EAST PIEDMONT #12	Meade	Darrell L. Castle	7	370047
1409	1074	76.22427253	SOUTHEAST PIEDMONT #13	Meade	Darrell L. Castle	15	370047
885	613	69.26553672	BLACK HAWK #14	Meade	Darrell L. Castle	9	370047
529	408	77.12665406	RURAL BLACK HAWK #15	Meade	Darrell L. Castle	6	370047
441	386	87.52834467	WEST BLACK HAWK #16	Meade	Darrell L. Castle	4	370047
105	89	84.76190476	VIEWFIELD #17	Meade	Darrell L. Castle	1	370047
105	94	89.52380952	ELM SPRINGS #18	Meade	Darrell L. Castle	2	370047
666	507	76.12612613	CENTRAL BLACK HAWK #19	Meade	Darrell L. Castle	7	370047
67	53	79.10447761	HEREFORD #20	Meade	Darrell L. Castle	0	370047
583	389	66.7238422	ELK VALE #21	Meade	Darrell L. Castle	4	370047
1040	441	42.40384615	BASE #23	Meade	Darrell L. Castle	10	370047
276	194	70.28985507	WEST ELK VALE #24	Meade	Darrell L. Castle	2	370047
44	39	88.63636364	WHITE OWL #25	Meade	Darrell L. Castle	0	370047
165	142	86.06060606	CHALK BUTTE #27	Meade	Darrell L. Castle	0	370047
41	35	85.36585366	FAIRPOINT #29	Meade	Darrell L. Castle	0	370047

RegisteredVoters	BallotsCast	VoterTurnout	PrecinctName	CountyName	calcCandidate	calcCandidateVotes	ContestTotal
94	86	91.4893617	RED OWL #30	Meade	Darrell L. Castle	0	370047
361	264	73.13019391	FAITH #31	Meade	Darrell L. Castle	5	370047
108	79	73.14814815	PINE #33	Meade	Darrell L. Castle	4	370047
56	51	91.07142857	SULPHUR #35	Meade	Darrell L. Castle	1	370047
39	36	92.30769231	UNION #40	Meade	Darrell L. Castle	0	370047
65	53	81.53846154	MARCUS #41	Meade	Darrell L. Castle	1	370047
222	130	58.55855856	NORTHEAST STURGIS #1A	Meade	Darrell L. Castle	2	370047
476	373	78.36134454	SOUTH STURGIS #2A	Meade	Darrell L. Castle	4	370047
437	308	70.4805492	SOUTHWEST STURGIS #4A	Meade	Darrell L. Castle	2	370047
223	176	78.92376682	STURGIS #5A	Meade	Darrell L. Castle	0	370047
176	137	77.84090909	ALKALI #6A	Meade	Darrell L. Castle	1	370047
345	248	71.88405797	EAST STURGIS #1	Meade	Hillary Clinton	68	370047
662	500	75.52870091	SOUTHEAST STURGIS #2	Meade	Hillary Clinton	102	370047
350	245	70	CENTRAL STURGIS #3	Meade	Hillary Clinton	60	370047
241	155	64.3153527	WEST STURGIS #4	Meade	Hillary Clinton	44	370047
758	482	63.5883905	NORTHWEST STURGIS #5	Meade	Hillary Clinton	112	370047
956	717	75	TILFORD #6	Meade	Hillary Clinton	126	370047
443	329	74.26636569	RURAL STURGIS #7	Meade	Hillary Clinton	58	370047
408	307	75.24509804	HARMONY #8	Meade	Hillary Clinton	61	370047
178	149	83.70786517	BEAR BUTTE #9	Meade	Hillary Clinton	17	370047
1340	998	74.47761194	SUMMERSET #10	Meade	Hillary Clinton	183	370047
976	751	76.94672131	PIEDMONT #11	Meade	Hillary Clinton	167	370047
1054	808	76.66034156	EAST PIEDMONT #12	Meade	Hillary Clinton	116	370047
1409	1074	76.22427253	SOUTHEAST PIEDMONT #13	Meade	Hillary Clinton	194	370047
885	613	69.26553672	BLACK HAWK #14	Meade	Hillary Clinton	105	370047
529	408	77.12665406	RURAL BLACK HAWK #15	Meade	Hillary Clinton	79	370047
441	386	87.52834467	WEST BLACK HAWK #16	Meade	Hillary Clinton	104	370047
105	89	84.76190476	VIEWFIELD #17	Meade	Hillary Clinton	6	370047
105	94	89.52380952	ELM SPRINGS #18	Meade	Hillary Clinton	7	370047
666	507	76.12612613	CENTRAL BLACK HAWK #19	Meade	Hillary Clinton	107	370047
67	53	79.10447761	HEREFORD #20	Meade	Hillary Clinton	6	370047
583	389	66.7238422	ELK VALE #21	Meade	Hillary Clinton	55	370047
1040	441	42.40384615	BASE #23	Meade	Hillary Clinton	93	370047
276	194	70.28985507	WEST ELK VALE #24	Meade	Hillary Clinton	29	370047
44	39	88.63636364	WHITE OWL #25	Meade	Hillary Clinton	4	370047
165	142	86.06060606	CHALK BUTTE #27	Meade	Hillary Clinton	12	370047
41	35	85.36585366	FAIRPOINT #29	Meade	Hillary Clinton	4	370047
94	86	91.4893617	RED OWL #30	Meade	Hillary Clinton	2	370047
361	264	73.13019391	FAITH #31	Meade	Hillary Clinton	18	370047
108	79	73.14814815	PINE #33	Meade	Hillary Clinton	5	370047
56	51	91.07142857	SULPHUR #35	Meade	Hillary Clinton	0	370047
39	36	92.30769231	UNION #40	Meade	Hillary Clinton	6	370047
65	53	81.53846154	MARCUS #41	Meade	Hillary Clinton	5	370047
222	130	58.55855856	NORTHEAST STURGIS #1A	Meade	Hillary Clinton	33	370047
476	373	78.36134454	SOUTH STURGIS #2A	Meade	Hillary Clinton	91	370047
437	308	70.4805492	SOUTHWEST STURGIS #4A	Meade	Hillary Clinton	83	370047



RegisteredVoters	BallotsCast	VoterTurnout	PrecinctName	CountyName	calcCandidate	calcCandidateVotes	ContestTotal
223	176	78.92376682	STURGIS #5A	Meade	Hillary Clinton	40	370047
176	137	77.84090909	ALKALI #6A	Meade	Hillary Clinton	21	370047
345	248	71.88405797	EAST STURGIS #1	Meade	Gary Johnson	16	370047
662	500	75.52870091	SOUTHEAST STURGIS #2	Meade	Gary Johnson	37	370047
350	245	70	CENTRAL STURGIS #3	Meade	Gary Johnson	20	370047
241	155	64.3153527	WEST STURGIS #4	Meade	Gary Johnson	11	370047
758	482	63.5883905	NORTHWEST STURGIS #5	Meade	Gary Johnson	42	370047
956	717	75	TILFORD #6	Meade	Gary Johnson	52	370047
443	329	74.26636569	RURAL STURGIS #7	Meade	Gary Johnson	31	370047
408	307	75.24509804	HARMONY #8	Meade	Gary Johnson	16	370047
178	149	83.70786517	BEAR BUTTE #9	Meade	Gary Johnson	4	370047
1340	998	74.47761194	SUMMERSET #10	Meade	Gary Johnson	66	370047
976	751	76.94672131	PIEDMONT #11	Meade	Gary Johnson	56	370047
1054	808	76.66034156	EAST PIEDMONT #12	Meade	Gary Johnson	43	370047
1409	1074	76.22427253	SOUTHEAST PIEDMONT #13	Meade	Gary Johnson	88	370047
885	613	69.26553672	BLACK HAWK #14	Meade	Gary Johnson	63	370047
529	408	77.12665406	RURAL BLACK HAWK #15	Meade	Gary Johnson	26	370047
441	386	87.52834467	WEST BLACK HAWK #16	Meade	Gary Johnson	19	370047
105	89	84.76190476	VIEWFIELD #17	Meade	Gary Johnson	0	370047
105	94	89.52380952	ELM SPRINGS #18	Meade	Gary Johnson	7	370047
666	507	76.12612613	CENTRAL BLACK HAWK #19	Meade	Gary Johnson	40	370047
67	53	79.10447761	HEREFORD #20	Meade	Gary Johnson	4	370047
583	389	66.7238422	ELK VALE #21	Meade	Gary Johnson	17	370047
1040	441	42.40384615	BASE #23	Meade	Gary Johnson	57	370047
276	194	70.28985507	WEST ELK VALE #24	Meade	Gary Johnson	8	370047
44	39	88.63636364	WHITE OWL #25	Meade	Gary Johnson	1	370047
165	142	86.06060606	CHALK BUTTE #27	Meade	Gary Johnson	11	370047
41	35	85.36585366	FAIRPOINT #29	Meade	Gary Johnson	1	370047
94	86	91.4893617	RED OWL #30	Meade	Gary Johnson	0	370047
361	264	73.13019391	FAITH #31	Meade	Gary Johnson	11	370047
108	79	73.14814815	PINE #33	Meade	Gary Johnson	0	370047
56	51	91.07142857	SULPHUR #35	Meade	Gary Johnson	1	370047
39	36	92.30769231	UNION #40	Meade	Gary Johnson	0	370047
65	53	81.53846154	MARCUS #41	Meade	Gary Johnson	0	370047
222	130	58.55855856	NORTHEAST STURGIS #1A	Meade	Gary Johnson	13	370047
476	373	78.36134454	SOUTH STURGIS #2A	Meade	Gary Johnson	26	370047
437	308	70.4805492	SOUTHWEST STURGIS #4A	Meade	Gary Johnson	20	370047
223	176	78.92376682	STURGIS #5A	Meade	Gary Johnson	16	370047
176	137	77.84090909	ALKALI #6A	Meade	Gary Johnson	9	370047
345	248	71.88405797	EAST STURGIS #1	Meade	Donald J. Trump	156	370047
662	500	75.52870091	SOUTHEAST STURGIS #2	Meade	Donald J. Trump	337	370047
350	245	70	CENTRAL STURGIS #3	Meade	Donald J. Trump	155	370047
241	155	64.3153527	WEST STURGIS #4	Meade	Donald J. Trump	94	370047
758	482	63.5883905	NORTHWEST STURGIS #5	Meade	Donald J. Trump	317	370047
956	717	75	TILFORD #6	Meade	Donald J. Trump	519	370047
443	329	74.26636569	RURAL STURGIS #7	Meade	Donald J. Trump	230	370047

RegisteredVoters	BallotsCast	VoterTurnout	PrecinctName	CountyName	calcCandidate	calcCandidateVotes	ContestTotal
408	307	75.24509804	HARMONY #8	Meade	Donald J. Trump	222	370047
178	149	83.70786517	BEAR BUTTE #9	Meade	Donald J. Trump	121	370047
1340	998	74.47761194	SUMMERSET #10	Meade	Donald J. Trump	711	370047
976	751	76.94672131	PIEDMONT #11	Meade	Donald J. Trump	511	370047
1054	808	76.66034156	EAST PIEDMONT #12	Meade	Donald J. Trump	631	370047
1409	1074	76.22427253	SOUTHEAST PIEDMONT #13	Meade	Donald J. Trump	767	370047
885	613	69.26553672	BLACK HAWK #14	Meade	Donald J. Trump	426	370047
529	408	77.12665406	RURAL BLACK HAWK #15	Meade	Donald J. Trump	293	370047
441	386	87.52834467	WEST BLACK HAWK #16	Meade	Donald J. Trump	251	370047
105	89	84.76190476	VIEWFIELD #17	Meade	Donald J. Trump	81	370047
105	94	89.52380952	ELM SPRINGS #18	Meade	Donald J. Trump	77	370047
666	507	76.12612613	CENTRAL BLACK HAWK #19	Meade	Donald J. Trump	343	370047
67	53	79.10447761	HEREFORD #20	Meade	Donald J. Trump	42	370047
583	389	66.7238422	ELK VALE #21	Meade	Donald J. Trump	313	370047
1040	441	42.40384615	BASE #23	Meade	Donald J. Trump	274	370047
276	194	70.28985507	WEST ELK VALE #24	Meade	Donald J. Trump	147	370047
44	39	88.63636364	WHITE OWL #25	Meade	Donald J. Trump	34	370047
165	142	86.06060606	CHALK BUTTE #27	Meade	Donald J. Trump	115	370047
41	35	85.36585366	FAIRPOINT #29	Meade	Donald J. Trump	29	370047
94	86	91.4893617	RED OWL #30	Meade	Donald J. Trump	83	370047
361	264	73.13019391	FAITH #31	Meade	Donald J. Trump	225	370047
108	79	73.14814815	PINE #33	Meade	Donald J. Trump	69	370047
56	51	91.07142857	SULPHUR #35	Meade	Donald J. Trump	48	370047
39	36	92.30769231	UNION #40	Meade	Donald J. Trump	28	370047
65	53	81.53846154	MARCUS #41	Meade	Donald J. Trump	46	370047
222	130	58.55855856	NORTHEAST STURGIS #1A	Meade	Donald J. Trump	79	370047
476	373	78.36134454	SOUTH STURGIS #2A	Meade	Donald J. Trump	245	370047
437	308	70.4805492	SOUTHWEST STURGIS #4A	Meade	Donald J. Trump	200	370047
223	176	78.92376682	STURGIS #5A	Meade	Donald J. Trump	118	370047
176	137	77.84090909	ALKALI #6A	Meade	Donald J. Trump	104	370047
362	190	52.48618785	Precinct-2	Mellette	Darrell L. Castle	1	370047
189	148	78.30687831	Precinct-3	Mellette	Darrell L. Castle	4	370047
342	198	57.89473684	Precinct-5	Mellette	Darrell L. Castle	4	370047
274	169	61.67883212	Precinct-6	Mellette	Darrell L. Castle	2	370047
362	190	52.48618785	Precinct-2	Mellette	Hillary Clinton	65	370047
189	148	78.30687831	Precinct-3	Mellette	Hillary Clinton	26	370047
342	198	57.89473684	Precinct-5	Mellette	Hillary Clinton	85	370047
274	169	61.67883212	Precinct-6	Mellette	Hillary Clinton	62	370047
362	190	52.48618785	Precinct-2	Mellette	Gary Johnson	15	370047
189	148	78.30687831	Precinct-3	Mellette	Gary Johnson	5	370047
342	198	57.89473684	Precinct-5	Mellette	Gary Johnson	6	370047
274	169	61.67883212	Precinct-6	Mellette	Gary Johnson	6	370047
362	190	52.48618785	Precinct-2	Mellette	Donald J. Trump	104	370047
189	148	78.30687831	Precinct-3	Mellette	Donald J. Trump	109	370047
342	198	57.89473684	Precinct-5	Mellette	Donald J. Trump	96	370047
274	169	61.67883212	Precinct-6	Mellette	Donald J. Trump	93	370047

RegisteredVoters	BallotsCast	VoterTurnout	PrecinctName	CountyName	calcCandidate	calcCandidateVotes	ContestTotal
190	141	74.21052632	Precinct-1	Miner	Darrell L. Castle	2	370047
181	126	69.61325967	Precinct-2	Miner	Darrell L. Castle	2	370047
157	109	69.42675159	Precinct-3	Miner	Darrell L. Castle	1	370047
223	144	64.57399103	Precinct-4	Miner	Darrell L. Castle	1	370047
112	84	75	Precinct-5	Miner	Darrell L. Castle	0	370047
276	193	69.92753623	Precinct-6	Miner	Darrell L. Castle	0	370047
241	185	76.76348548	Precinct-7	Miner	Darrell L. Castle	3	370047
167	132	79.04191617	Precinct-8	Miner	Darrell L. Castle	1	370047
190	141	74.21052632	Precinct-1	Miner	Hillary Clinton	51	370047
181	126	69.61325967	Precinct-2	Miner	Hillary Clinton	38	370047
157	109	69.42675159	Precinct-3	Miner	Hillary Clinton	26	370047
223	144	64.57399103	Precinct-4	Miner	Hillary Clinton	44	370047
112	84	75	Precinct-5	Miner	Hillary Clinton	18	370047
276	193	69.92753623	Precinct-6	Miner	Hillary Clinton	41	370047
241	185	76.76348548	Precinct-7	Miner	Hillary Clinton	40	370047
167	132	79.04191617	Precinct-8	Miner	Hillary Clinton	23	370047
190	141	74.21052632	Precinct-1	Miner	Gary Johnson	8	370047
181	126	69.61325967	Precinct-2	Miner	Gary Johnson	7	370047
157	109	69.42675159	Precinct-3	Miner	Gary Johnson	13	370047
223	144	64.57399103	Precinct-4	Miner	Gary Johnson	11	370047
112	84	75	Precinct-5	Miner	Gary Johnson	2	370047
276	193	69.92753623	Precinct-6	Miner	Gary Johnson	10	370047
241	185	76.76348548	Precinct-7	Miner	Gary Johnson	6	370047
167	132	79.04191617	Precinct-8	Miner	Gary Johnson	10	370047
190	141	74.21052632	Precinct-1	Miner	Donald J. Trump	76	370047
181	126	69.61325967	Precinct-2	Miner	Donald J. Trump	75	370047
157	109	69.42675159	Precinct-3	Miner	Donald J. Trump	62	370047
223	144	64.57399103	Precinct-4	Miner	Donald J. Trump	81	370047
112	84	75	Precinct-5	Miner	Donald J. Trump	63	370047
276	193	69.92753623	Precinct-6	Miner	Donald J. Trump	132	370047
241	185	76.76348548	Precinct-7	Miner	Donald J. Trump	125	370047
167	132	79.04191617	Precinct-8	Miner	Donald J. Trump	92	370047
764	530	69.37172775	Precinct-1	Moody	Darrell L. Castle	7	370047
770	534	69.35064935	Precinct-2	Moody	Darrell L. Castle	3	370047
729	556	76.26886145	Precinct-3	Moody	Darrell L. Castle	7	370047
537	380	70.76350093	Precinct-4	Moody	Darrell L. Castle	1	370047
909	671	73.81738174	Precinct-5	Moody	Darrell L. Castle	6	370047
475	341	71.78947368	Precinct-34	Moody	Darrell L. Castle	4	370047
764	530	69.37172775	Precinct-1	Moody	Hillary Clinton	258	370047
770	534	69.35064935	Precinct-2	Moody	Hillary Clinton	279	370047
729	556	76.26886145	Precinct-3	Moody	Hillary Clinton	151	370047
537	380	70.76350093	Precinct-4	Moody	Hillary Clinton	85	370047
909	671	73.81738174	Precinct-5	Moody	Hillary Clinton	160	370047
475	341	71.78947368	Precinct-34	Moody	Hillary Clinton	109	370047
764	530	69.37172775	Precinct-1	Moody	Gary Johnson	19	370047
770	534	69.35064935	Precinct-2	Moody	Gary Johnson	29	370047

RegisteredVoters	BallotsCast	VoterTurnout	PrecinctName	CountyName	calcCandidate	calcCandidateVotes	ContestTotal
729	556	76.26886145	Precinct-3	Moody	Gary Johnson	26	370047
537	380	70.76350093	Precinct-4	Moody	Gary Johnson	19	370047
909	671	73.81738174	Precinct-5	Moody	Gary Johnson	28	370047
475	341	71.78947368	Precinct-34	Moody	Gary Johnson	10	370047
764	530	69.37172775	Precinct-1	Moody	Donald J. Trump	224	370047
770	534	69.35064935	Precinct-2	Moody	Donald J. Trump	207	370047
729	556	76.26886145	Precinct-3	Moody	Donald J. Trump	357	370047
537	380	70.76350093	Precinct-4	Moody	Donald J. Trump	264	370047
909	671	73.81738174	Precinct-5	Moody	Donald J. Trump	469	370047
475	341	71.78947368	Precinct-34	Moody	Donald J. Trump	208	370047
420	297	70.71428571	Precinct-01	Perkins	Darrell L. Castle	2	370047
142	110	77.46478873	Precinct-02	Perkins	Darrell L. Castle	0	370047
415	299	72.04819277	Precinct-03	Perkins	Darrell L. Castle	5	370047
81	61	75.30864198	Precinct-04	Perkins	Darrell L. Castle	0	370047
180	143	79.44444444	Precinct-05	Perkins	Darrell L. Castle	1	370047
161	124	77.01863354	Precinct-06	Perkins	Darrell L. Castle	3	370047
142	131	92.25352113	Precinct-07	Perkins	Darrell L. Castle	0	370047
78	66	84.61538462	Precinct-08	Perkins	Darrell L. Castle	0	370047
101	82	81.18811881	Precinct-09	Perkins	Darrell L. Castle	3	370047
464	338	72.84482759	Precinct-12	Perkins	Darrell L. Castle	1	370047
420	297	70.71428571	Precinct-01	Perkins	Hillary Clinton	47	370047
142	110	77.46478873	Precinct-02	Perkins	Hillary Clinton	13	370047
415	299	72.04819277	Precinct-03	Perkins	Hillary Clinton	42	370047
81	61	75.30864198	Precinct-04	Perkins	Hillary Clinton	9	370047
180	143	79.44444444	Precinct-05	Perkins	Hillary Clinton	17	370047
161	124	77.01863354	Precinct-06	Perkins	Hillary Clinton	11	370047
142	131	92.25352113	Precinct-07	Perkins	Hillary Clinton	5	370047
78	66	84.61538462	Precinct-08	Perkins	Hillary Clinton	2	370047
101	82	81.18811881	Precinct-09	Perkins	Hillary Clinton	4	370047
464	338	72.84482759	Precinct-12	Perkins	Hillary Clinton	38	370047
420	297	70.71428571	Precinct-01	Perkins	Gary Johnson	17	370047
142	110	77.46478873	Precinct-02	Perkins	Gary Johnson	6	370047
415	299	72.04819277	Precinct-03	Perkins	Gary Johnson	15	370047
81	61	75.30864198	Precinct-04	Perkins	Gary Johnson	1	370047
180	143	79.44444444	Precinct-05	Perkins	Gary Johnson	3	370047
161	124	77.01863354	Precinct-06	Perkins	Gary Johnson	3	370047
142	131	92.25352113	Precinct-07	Perkins	Gary Johnson	3	370047
78	66	84.61538462	Precinct-08	Perkins	Gary Johnson	5	370047
101	82	81.18811881	Precinct-09	Perkins	Gary Johnson	2	370047
464	338	72.84482759	Precinct-12	Perkins	Gary Johnson	15	370047
420	297	70.71428571	Precinct-01	Perkins	Donald J. Trump	219	370047
142	110	77.46478873	Precinct-02	Perkins	Donald J. Trump	88	370047
415	299	72.04819277	Precinct-03	Perkins	Donald J. Trump	230	370047
81	61	75.30864198	Precinct-04	Perkins	Donald J. Trump	49	370047
180	143	79.44444444	Precinct-05	Perkins	Donald J. Trump	121	370047
161	124	77.01863354	Precinct-06	Perkins	Donald J. Trump	105	370047

RegisteredVoters	BallotsCast	VoterTurnout	PrecinctName	CountyName	calcCandidate	calcCandidateVotes	ContestTotal
142	131	92.25352113	Precinct-07	Perkins	Donald J. Trump	120	370047
78	66	84.61538462	Precinct-08	Perkins	Donald J. Trump	59	370047
101	82	81.18811881	Precinct-09	Perkins	Donald J. Trump	72	370047
464	338	72.84482759	Precinct-12	Perkins	Donald J. Trump	270	370047
1869	753	40.28892456	Gettysburg Legion Annex	Potter	Darrell L. Castle	3	370047
1869	322	17.22846442	Hoven American Legion	Potter	Darrell L. Castle	4	370047
1869	753	40.28892456	Gettysburg Legion Annex	Potter	Hillary Clinton	117	370047
1869	322	17.22846442	Hoven American Legion	Potter	Hillary Clinton	37	370047
1869	753	40.28892456	Gettysburg Legion Annex	Potter	Gary Johnson	22	370047
1869	322	17.22846442	Hoven American Legion	Potter	Gary Johnson	5	370047
1869	753	40.28892456	Gettysburg Legion Annex	Potter	Donald J. Trump	599	370047
1869	322	17.22846442	Hoven American Legion	Potter	Donald J. Trump	269	370047
223	176	78.92376682	Precinct-01	Roberts	Darrell L. Castle	1	370047
620	448	72.25806452	Precinct-02	Roberts	Darrell L. Castle	9	370047
304	192	63.15789474	Precinct-03	Roberts	Darrell L. Castle	1	370047
134	86	64.17910448	Precinct-04	Roberts	Darrell L. Castle	0	370047
647	389	60.1236476	Precinct-05	Roberts	Darrell L. Castle	5	370047
873	546	62.54295533	Precinct-06 (Precinct-07)	Roberts	Darrell L. Castle	5	370047
196	115	58.67346939	Precinct-08	Roberts	Darrell L. Castle	1	370047
686	453	66.03498542	Precinct-09	Roberts	Darrell L. Castle	5	370047
504	214	42.46031746	Precinct-10	Roberts	Darrell L. Castle	2	370047
1220	752	61.63934426	Precinct-11	Roberts	Darrell L. Castle	6	370047
570	329	57.71929825	Precinct-12 (Precinct-14)	Roberts	Darrell L. Castle	1	370047
547	296	54.11334552	Precinct-13	Roberts	Darrell L. Castle	5	370047
223	176	78.92376682	Precinct-01	Roberts	Hillary Clinton	49	370047
620	448	72.25806452	Precinct-02	Roberts	Hillary Clinton	110	370047
304	192	63.15789474	Precinct-03	Roberts	Hillary Clinton	62	370047
134	86	64.17910448	Precinct-04	Roberts	Hillary Clinton	24	370047
647	389	60.1236476	Precinct-05	Roberts	Hillary Clinton	207	370047
873	546	62.54295533	Precinct-06 (Precinct-07)	Roberts	Hillary Clinton	143	370047
196	115	58.67346939	Precinct-08	Roberts	Hillary Clinton	48	370047
686	453	66.03498542	Precinct-09	Roberts	Hillary Clinton	145	370047
504	214	42.46031746	Precinct-10	Roberts	Hillary Clinton	126	370047
1220	752	61.63934426	Precinct-11	Roberts	Hillary Clinton	319	370047
570	329	57.71929825	Precinct-12 (Precinct-14)	Roberts	Hillary Clinton	157	370047
547	296	54.11334552	Precinct-13	Roberts	Hillary Clinton	149	370047
223	176	78.92376682	Precinct-01	Roberts	Gary Johnson	6	370047
620	448	72.25806452	Precinct-02	Roberts	Gary Johnson	19	370047
304	192	63.15789474	Precinct-03	Roberts	Gary Johnson	8	370047
134	86	64.17910448	Precinct-04	Roberts	Gary Johnson	7	370047
647	389	60.1236476	Precinct-05	Roberts	Gary Johnson	12	370047
873	546	62.54295533	Precinct-06 (Precinct-07)	Roberts	Gary Johnson	28	370047
196	115	58.67346939	Precinct-08	Roberts	Gary Johnson	6	370047
686	453	66.03498542	Precinct-09	Roberts	Gary Johnson	19	370047
504	214	42.46031746	Precinct-10	Roberts	Gary Johnson	1	370047
1220	752	61.63934426	Precinct-11	Roberts	Gary Johnson	31	370047

RegisteredVoters	BallotsCast	VoterTurnout	PrecinctName	CountyName	calcCandidate	calcCandidateVotes	ContestTotal
570	329	57.71929825	Precinct-12 (Precinct-14)	Roberts	Gary Johnson	16	370047
547	296	54.11334552	Precinct-13	Roberts	Gary Johnson	11	370047
223	176	78.92376682	Precinct-01	Roberts	Donald J. Trump	113	370047
620	448	72.25806452	Precinct-02	Roberts	Donald J. Trump	302	370047
304	192	63.15789474	Precinct-03	Roberts	Donald J. Trump	104	370047
134	86	64.17910448	Precinct-04	Roberts	Donald J. Trump	53	370047
647	389	60.1236476	Precinct-05	Roberts	Donald J. Trump	157	370047
873	546	62.54295533	Precinct-06 (Precinct-07)	Roberts	Donald J. Trump	358	370047
196	115	58.67346939	Precinct-08	Roberts	Donald J. Trump	56	370047
686	453	66.03498542	Precinct-09	Roberts	Donald J. Trump	277	370047
504	214	42.46031746	Precinct-10	Roberts	Donald J. Trump	76	370047
1220	752	61.63934426	Precinct-11	Roberts	Donald J. Trump	381	370047
570	329	57.71929825	Precinct-12 (Precinct-14)	Roberts	Donald J. Trump	140	370047
547	296	54.11334552	Precinct-13	Roberts	Donald J. Trump	125	370047
369	276	74.79674797	Precinct-1	Sanborn	Darrell L. Castle	3	370047
489	317	64.82617587	Precinct-2	Sanborn	Darrell L. Castle	5	370047
400	297	74.25	Precinct-4	Sanborn	Darrell L. Castle	2	370047
330	257	77.87878788	Precinct-5	Sanborn	Darrell L. Castle	2	370047
369	276	74.79674797	Precinct-1	Sanborn	Hillary Clinton	59	370047
489	317	64.82617587	Precinct-2	Sanborn	Hillary Clinton	54	370047
400	297	74.25	Precinct-4	Sanborn	Hillary Clinton	63	370047
330	257	77.87878788	Precinct-5	Sanborn	Hillary Clinton	65	370047
369	276	74.79674797	Precinct-1	Sanborn	Gary Johnson	16	370047
489	317	64.82617587	Precinct-2	Sanborn	Gary Johnson	15	370047
400	297	74.25	Precinct-4	Sanborn	Gary Johnson	14	370047
330	257	77.87878788	Precinct-5	Sanborn	Gary Johnson	6	370047
369	276	74.79674797	Precinct-1	Sanborn	Donald J. Trump	193	370047
489	317	64.82617587	Precinct-2	Sanborn	Donald J. Trump	239	370047
400	297	74.25	Precinct-4	Sanborn	Donald J. Trump	210	370047
330	257	77.87878788	Precinct-5	Sanborn	Donald J. Trump	177	370047
610	417	68.36065574	Precinct-01	Spink	Darrell L. Castle	5	370047
421	333	79.09738717	Precinct-03	Spink	Darrell L. Castle	2	370047
427	309	72.36533958	Precinct-04	Spink	Darrell L. Castle	3	370047
350	205	58.57142857	Precinct-05	Spink	Darrell L. Castle	2	370047
165	119	72.12121212	Precinct-06	Spink	Darrell L. Castle	0	370047
598	463	77.42474916	Precinct-07	Spink	Darrell L. Castle	4	370047
200	148	74	Precinct-08	Spink	Darrell L. Castle	3	370047
775	551	71.09677419	Precinct-09	Spink	Darrell L. Castle	12	370047
697	500	71.73601148	Precinct-10	Spink	Darrell L. Castle	4	370047
610	417	68.36065574	Precinct-01	Spink	Hillary Clinton	96	370047
421	333	79.09738717	Precinct-03	Spink	Hillary Clinton	80	370047
427	309	72.36533958	Precinct-04	Spink	Hillary Clinton	71	370047
350	205	58.57142857	Precinct-05	Spink	Hillary Clinton	69	370047
165	119	72.12121212	Precinct-06	Spink	Hillary Clinton	33	370047
598	463	77.42474916	Precinct-07	Spink	Hillary Clinton	144	370047
200	148	74	Precinct-08	Spink	Hillary Clinton	42	370047

RegisteredVoters	BallotsCast	VoterTurnout	PrecinctName	CountyName	calcCandidate	calcCandidateVotes	ContestTotal
775	551	71.09677419	Precinct-09	Spink	Hillary Clinton	188	370047
697	500	71.73601148	Precinct-10	Spink	Hillary Clinton	196	370047
610	417	68.36065574	Precinct-01	Spink	Gary Johnson	17	370047
421	333	79.09738717	Precinct-03	Spink	Gary Johnson	13	370047
427	309	72.36533958	Precinct-04	Spink	Gary Johnson	6	370047
350	205	58.57142857	Precinct-05	Spink	Gary Johnson	9	370047
165	119	72.12121212	Precinct-06	Spink	Gary Johnson	1	370047
598	463	77.42474916	Precinct-07	Spink	Gary Johnson	17	370047
200	148	74	Precinct-08	Spink	Gary Johnson	4	370047
775	551	71.09677419	Precinct-09	Spink	Gary Johnson	45	370047
697	500	71.73601148	Precinct-10	Spink	Gary Johnson	31	370047
610	417	68.36065574	Precinct-01	Spink	Donald J. Trump	276	370047
421	333	79.09738717	Precinct-03	Spink	Donald J. Trump	232	370047
427	309	72.36533958	Precinct-04	Spink	Donald J. Trump	222	370047
350	205	58.57142857	Precinct-05	Spink	Donald J. Trump	121	370047
165	119	72.12121212	Precinct-06	Spink	Donald J. Trump	82	370047
598	463	77.42474916	Precinct-07	Spink	Donald J. Trump	285	370047
200	148	74	Precinct-08	Spink	Donald J. Trump	96	370047
775	551	71.09677419	Precinct-09	Spink	Donald J. Trump	294	370047
697	500	71.73601148	Precinct-10	Spink	Donald J. Trump	246	370047
1925	1420	73.76623377	Precinct-01	Stanley	Darrell L. Castle	10	370047
86	73	84.88372093	Precinct-02	Stanley	Darrell L. Castle	3	370047
133	103	77.44360902	Precinct-03	Stanley	Darrell L. Castle	0	370047
1925	1420	73.76623377	Precinct-01	Stanley	Hillary Clinton	306	370047
86	73	84.88372093	Precinct-02	Stanley	Hillary Clinton	10	370047
133	103	77.44360902	Precinct-03	Stanley	Hillary Clinton	13	370047
1925	1420	73.76623377	Precinct-01	Stanley	Gary Johnson	67	370047
86	73	84.88372093	Precinct-02	Stanley	Gary Johnson	3	370047
133	103	77.44360902	Precinct-03	Stanley	Gary Johnson	7	370047
1925	1420	73.76623377	Precinct-01	Stanley	Donald J. Trump	1009	370047
86	73	84.88372093	Precinct-02	Stanley	Donald J. Trump	57	370047
133	103	77.44360902	Precinct-03	Stanley	Donald J. Trump	82	370047
1105	112	10.13574661	Bill Floyd Shop	Sully	Darrell L. Castle	0	370047
1105	490	44.3438914	Phoenix Center	Sully	Darrell L. Castle	3	370047
1105	95	8.597285068	Agar Fire Hall	Sully	Darrell L. Castle	0	370047
1105	112	10.13574661	Bill Floyd Shop	Sully	Hillary Clinton	16	370047
1105	490	44.3438914	Phoenix Center	Sully	Hillary Clinton	63	370047
1105	95	8.597285068	Agar Fire Hall	Sully	Hillary Clinton	16	370047
1105	112	10.13574661	Bill Floyd Shop	Sully	Gary Johnson	4	370047
1105	490	44.3438914	Phoenix Center	Sully	Gary Johnson	25	370047
1105	95	8.597285068	Agar Fire Hall	Sully	Gary Johnson	2	370047
1105	112	10.13574661	Bill Floyd Shop	Sully	Donald J. Trump	91	370047
1105	490	44.3438914	Phoenix Center	Sully	Donald J. Trump	390	370047
1105	95	8.597285068	Agar Fire Hall	Sully	Donald J. Trump	75	370047
196	145	73.97959184	Clearfield Consolidated	Tripp	Darrell L. Castle	0	370047
502	383	76.29482072	Colome Consolidated	Tripp	Darrell L. Castle	3	370047

RegisteredVoters	BallotsCast	VoterTurnout	PrecinctName	CountyName	calcCandidate	calcCandidateVotes	ContestTotal
118	98	83.05084746	Hamil Consolidated	Tripp	Darrell L. Castle	1	370047
123	82	66.66666667	Ideal Consolidated	Tripp	Darrell L. Castle	1	370047
210	161	76.66666667	Lake Consolidated	Tripp	Darrell L. Castle	1	370047
466	330	70.81545064	Lamro Consolidated	Tripp	Darrell L. Castle	2	370047
137	99	72.26277372	Sully Consolidated	Tripp	Darrell L. Castle	0	370047
146	107	73.28767123	Witten Consolidated	Tripp	Darrell L. Castle	0	370047
215	159	73.95348837	WINNER Consolidated SE 1ST	Tripp	Darrell L. Castle	2	370047
332	247	74.39759036	WINNER Consolidated-E 2ND	Tripp	Darrell L. Castle	2	370047
540	362	67.03703704	WINNER Consolidated-W 2ND	Tripp	Darrell L. Castle	1	370047
455	297	65.27472527	WINNER Consolidated-E 3RD	Tripp	Darrell L. Castle	0	370047
327	213	65.13761468	WINNER Consolidated-W 3RD	Tripp	Darrell L. Castle	2	370047
196	145	73.97959184	Clearfield Consolidated	Tripp	Hillary Clinton	27	370047
502	383	76.29482072	Colome Consolidated	Tripp	Hillary Clinton	62	370047
118	98	83.05084746	Hamil Consolidated	Tripp	Hillary Clinton	10	370047
123	82	66.66666667	Ideal Consolidated	Tripp	Hillary Clinton	14	370047
210	161	76.66666667	Lake Consolidated	Tripp	Hillary Clinton	18	370047
466	330	70.81545064	Lamro Consolidated	Tripp	Hillary Clinton	51	370047
137	99	72.26277372	Sully Consolidated	Tripp	Hillary Clinton	22	370047
146	107	73.28767123	Witten Consolidated	Tripp	Hillary Clinton	17	370047
215	159	73.95348837	WINNER Consolidated SE 1ST	Tripp	Hillary Clinton	27	370047
332	247	74.39759036	WINNER Consolidated-E 2ND	Tripp	Hillary Clinton	43	370047
540	362	67.03703704	WINNER Consolidated-W 2ND	Tripp	Hillary Clinton	77	370047
455	297	65.27472527	WINNER Consolidated-E 3RD	Tripp	Hillary Clinton	50	370047
327	213	65.13761468	WINNER Consolidated-W 3RD	Tripp	Hillary Clinton	44	370047
196	145	73.97959184	Clearfield Consolidated	Tripp	Gary Johnson	8	370047
502	383	76.29482072	Colome Consolidated	Tripp	Gary Johnson	9	370047
118	98	83.05084746	Hamil Consolidated	Tripp	Gary Johnson	2	370047
123	82	66.66666667	Ideal Consolidated	Tripp	Gary Johnson	3	370047
210	161	76.66666667	Lake Consolidated	Tripp	Gary Johnson	4	370047
466	330	70.81545064	Lamro Consolidated	Tripp	Gary Johnson	8	370047
137	99	72.26277372	Sully Consolidated	Tripp	Gary Johnson	5	370047
146	107	73.28767123	Witten Consolidated	Tripp	Gary Johnson	4	370047
215	159	73.95348837	WINNER Consolidated SE 1ST	Tripp	Gary Johnson	5	370047
332	247	74.39759036	WINNER Consolidated-E 2ND	Tripp	Gary Johnson	6	370047
540	362	67.03703704	WINNER Consolidated-W 2ND	Tripp	Gary Johnson	7	370047
455	297	65.27472527	WINNER Consolidated-E 3RD	Tripp	Gary Johnson	15	370047
327	213	65.13761468	WINNER Consolidated-W 3RD	Tripp	Gary Johnson	8	370047
196	145	73.97959184	Clearfield Consolidated	Tripp	Donald J. Trump	108	370047
502	383	76.29482072	Colome Consolidated	Tripp	Donald J. Trump	302	370047
118	98	83.05084746	Hamil Consolidated	Tripp	Donald J. Trump	83	370047
123	82	66.66666667	Ideal Consolidated	Tripp	Donald J. Trump	62	370047
210	161	76.66666667	Lake Consolidated	Tripp	Donald J. Trump	138	370047
466	330	70.81545064	Lamro Consolidated	Tripp	Donald J. Trump	264	370047
137	99	72.26277372	Sully Consolidated	Tripp	Donald J. Trump	69	370047
146	107	73.28767123	Witten Consolidated	Tripp	Donald J. Trump	83	370047
215	159	73.95348837	WINNER Consolidated SE 1ST	Tripp	Donald J. Trump	121	370047



RegisteredVoters	BallotsCast	VoterTurnout	PrecinctName	CountyName	calcCandidate	calcCandidateVotes	ContestTotal
332	247	74.39759036	WINNER Consolidated-E 2ND	Tripp	Donald J. Trump	193	370047
540	362	67.03703704	WINNER Consolidated-W 2ND	Tripp	Donald J. Trump	264	370047
455	297	65.27472527	WINNER Consolidated-E 3RD	Tripp	Donald J. Trump	223	370047
327	213	65.13761468	WINNER Consolidated-W 3RD	Tripp	Donald J. Trump	159	370047
1134	852	75.13227513	Precinct-01	Turner	Darrell L. Castle	12	370047
1178	966	82.00339559	Precinct-02	Turner	Darrell L. Castle	4	370047
406	327	80.54187192	Precinct-03	Turner	Darrell L. Castle	1	370047
436	287	65.82568807	Precinct-04	Turner	Darrell L. Castle	5	370047
742	561	75.606469	Precinct-05	Turner	Darrell L. Castle	4	370047
684	512	74.85380117	Precinct-06	Turner	Darrell L. Castle	6	370047
258	178	68.99224806	Precinct-07	Turner	Darrell L. Castle	1	370047
774	576	74.41860465	Precinct-08	Turner	Darrell L. Castle	3	370047
1134	852	75.13227513	Precinct-01	Turner	Hillary Clinton	163	370047
1178	966	82.00339559	Precinct-02	Turner	Hillary Clinton	208	370047
406	327	80.54187192	Precinct-03	Turner	Hillary Clinton	64	370047
436	287	65.82568807	Precinct-04	Turner	Hillary Clinton	60	370047
742	561	75.606469	Precinct-05	Turner	Hillary Clinton	139	370047
684	512	74.85380117	Precinct-06	Turner	Hillary Clinton	135	370047
258	178	68.99224806	Precinct-07	Turner	Hillary Clinton	53	370047
774	576	74.41860465	Precinct-08	Turner	Hillary Clinton	139	370047
1134	852	75.13227513	Precinct-01	Turner	Gary Johnson	35	370047
1178	966	82.00339559	Precinct-02	Turner	Gary Johnson	58	370047
406	327	80.54187192	Precinct-03	Turner	Gary Johnson	12	370047
436	287	65.82568807	Precinct-04	Turner	Gary Johnson	10	370047
742	561	75.606469	Precinct-05	Turner	Gary Johnson	23	370047
684	512	74.85380117	Precinct-06	Turner	Gary Johnson	30	370047
258	178	68.99224806	Precinct-07	Turner	Gary Johnson	18	370047
774	576	74.41860465	Precinct-08	Turner	Gary Johnson	30	370047
1134	852	75.13227513	Precinct-01	Turner	Donald J. Trump	621	370047
1178	966	82.00339559	Precinct-02	Turner	Donald J. Trump	664	370047
406	327	80.54187192	Precinct-03	Turner	Donald J. Trump	242	370047
436	287	65.82568807	Precinct-04	Turner	Donald J. Trump	204	370047
742	561	75.606469	Precinct-05	Turner	Donald J. Trump	384	370047
684	512	74.85380117	Precinct-06	Turner	Donald J. Trump	332	370047
258	178	68.99224806	Precinct-07	Turner	Donald J. Trump	102	370047
774	576	74.41860465	Precinct-08	Turner	Donald J. Trump	388	370047
475	351	73.89473684	Precinct-01	Union	Darrell L. Castle	4	370047
519	398	76.68593449	Precinct-02	Union	Darrell L. Castle	2	370047
1062	765	72.03389831	Precinct-03	Union	Darrell L. Castle	15	370047
518	389	75.0965251	Precinct-04	Union	Darrell L. Castle	3	370047
654	487	74.4648318	Precinct-05	Union	Darrell L. Castle	8	370047
794	628	79.09319899	Precinct-06	Union	Darrell L. Castle	7	370047
795	577	72.57861635	Precinct-07	Union	Darrell L. Castle	5	370047
664	483	72.74096386	Precinct-08	Union	Darrell L. Castle	4	370047
619	461	74.47495961	Precinct-09	Union	Darrell L. Castle	3	370047
959	665	69.34306569	Precinct-10	Union	Darrell L. Castle	4	370047

RegisteredVoters	BallotsCast	VoterTurnout	PrecinctName	CountyName	calcCandidate	calcCandidateVotes	ContestTotal
1113	731	65.67834681	Precinct-11	Union	Darrell L. Castle	3	370047
1137	859	75.54969217	Precinct-12	Union	Darrell L. Castle	6	370047
1861	1255	67.4368619	Precinct-13	Union	Darrell L. Castle	4	370047
475	351	73.89473684	Precinct-01	Union	Hillary Clinton	90	370047
519	398	76.68593449	Precinct-02	Union	Hillary Clinton	125	370047
1062	765	72.03389831	Precinct-03	Union	Hillary Clinton	239	370047
518	389	75.0965251	Precinct-04	Union	Hillary Clinton	131	370047
654	487	74.4648318	Precinct-05	Union	Hillary Clinton	137	370047
794	628	79.09319899	Precinct-06	Union	Hillary Clinton	184	370047
795	577	72.57861635	Precinct-07	Union	Hillary Clinton	128	370047
664	483	72.74096386	Precinct-08	Union	Hillary Clinton	131	370047
619	461	74.47495961	Precinct-09	Union	Hillary Clinton	146	370047
959	665	69.34306569	Precinct-10	Union	Hillary Clinton	208	370047
1113	731	65.67834681	Precinct-11	Union	Hillary Clinton	224	370047
1137	859	75.54969217	Precinct-12	Union	Hillary Clinton	175	370047
1861	1255	67.4368619	Precinct-13	Union	Hillary Clinton	309	370047
475	351	73.89473684	Precinct-01	Union	Gary Johnson	10	370047
519	398	76.68593449	Precinct-02	Union	Gary Johnson	15	370047
1062	765	72.03389831	Precinct-03	Union	Gary Johnson	41	370047
518	389	75.0965251	Precinct-04	Union	Gary Johnson	17	370047
654	487	74.4648318	Precinct-05	Union	Gary Johnson	22	370047
794	628	79.09319899	Precinct-06	Union	Gary Johnson	20	370047
795	577	72.57861635	Precinct-07	Union	Gary Johnson	26	370047
664	483	72.74096386	Precinct-08	Union	Gary Johnson	27	370047
619	461	74.47495961	Precinct-09	Union	Gary Johnson	16	370047
959	665	69.34306569	Precinct-10	Union	Gary Johnson	25	370047
1113	731	65.67834681	Precinct-11	Union	Gary Johnson	32	370047
1137	859	75.54969217	Precinct-12	Union	Gary Johnson	24	370047
1861	1255	67.4368619	Precinct-13	Union	Gary Johnson	37	370047
475	351	73.89473684	Precinct-01	Union	Donald J. Trump	238	370047
519	398	76.68593449	Precinct-02	Union	Donald J. Trump	238	370047
1062	765	72.03389831	Precinct-03	Union	Donald J. Trump	456	370047
518	389	75.0965251	Precinct-04	Union	Donald J. Trump	233	370047
654	487	74.4648318	Precinct-05	Union	Donald J. Trump	315	370047
794	628	79.09319899	Precinct-06	Union	Donald J. Trump	400	370047
795	577	72.57861635	Precinct-07	Union	Donald J. Trump	413	370047
664	483	72.74096386	Precinct-08	Union	Donald J. Trump	305	370047
619	461	74.47495961	Precinct-09	Union	Donald J. Trump	285	370047
959	665	69.34306569	Precinct-10	Union	Donald J. Trump	418	370047
1113	731	65.67834681	Precinct-11	Union	Donald J. Trump	462	370047
1137	859	75.54969217	Precinct-12	Union	Donald J. Trump	636	370047
1861	1255	67.4368619	Precinct-13	Union	Donald J. Trump	889	370047
177	149	84.18079096	Precinct-01	Walworth	Darrell L. Castle	3	370047
213	155	72.76995305	Precinct-02	Walworth	Darrell L. Castle	1	370047
577	428	74.17677643	Precinct-03	Walworth	Darrell L. Castle	5	370047
293	173	59.0443686	Precinct-04	Walworth	Darrell L. Castle	6	370047

RegisteredVoters	BallotsCast	VoterTurnout	PrecinctName	CountyName	calcCandidate	calcCandidateVotes	ContestTotal
546	334	61.17216117	Precinct-05	Walworth	Darrell L. Castle	7	370047
783	495	63.2183908	Precinct-06	Walworth	Darrell L. Castle	11	370047
695	469	67.48201439	Precinct-07	Walworth	Darrell L. Castle	4	370047
213	156	73.23943662	Precinct-10	Walworth	Darrell L. Castle	4	370047
120	89	74.16666667	Precinct-09	Walworth	Darrell L. Castle	2	370047
126	84	66.66666667	Precinct-08	Walworth	Darrell L. Castle	2	370047
177	149	84.18079096	Precinct-01	Walworth	Hillary Clinton	16	370047
213	155	72.76995305	Precinct-02	Walworth	Hillary Clinton	20	370047
577	428	74.17677643	Precinct-03	Walworth	Hillary Clinton	46	370047
293	173	59.0443686	Precinct-04	Walworth	Hillary Clinton	40	370047
546	334	61.17216117	Precinct-05	Walworth	Hillary Clinton	80	370047
783	495	63.2183908	Precinct-06	Walworth	Hillary Clinton	111	370047
695	469	67.48201439	Precinct-07	Walworth	Hillary Clinton	115	370047
213	156	73.23943662	Precinct-10	Walworth	Hillary Clinton	15	370047
120	89	74.16666667	Precinct-09	Walworth	Hillary Clinton	11	370047
126	84	66.66666667	Precinct-08	Walworth	Hillary Clinton	3	370047
177	149	84.18079096	Precinct-01	Walworth	Gary Johnson	2	370047
213	155	72.76995305	Precinct-02	Walworth	Gary Johnson	9	370047
577	428	74.17677643	Precinct-03	Walworth	Gary Johnson	11	370047
293	173	59.0443686	Precinct-04	Walworth	Gary Johnson	4	370047
546	334	61.17216117	Precinct-05	Walworth	Gary Johnson	13	370047
783	495	63.2183908	Precinct-06	Walworth	Gary Johnson	19	370047
695	469	67.48201439	Precinct-07	Walworth	Gary Johnson	8	370047
213	156	73.23943662	Precinct-10	Walworth	Gary Johnson	4	370047
120	89	74.16666667	Precinct-09	Walworth	Gary Johnson	8	370047
126	84	66.66666667	Precinct-08	Walworth	Gary Johnson	1	370047
177	149	84.18079096	Precinct-01	Walworth	Donald J. Trump	127	370047
213	155	72.76995305	Precinct-02	Walworth	Donald J. Trump	122	370047
577	428	74.17677643	Precinct-03	Walworth	Donald J. Trump	347	370047
293	173	59.0443686	Precinct-04	Walworth	Donald J. Trump	120	370047
546	334	61.17216117	Precinct-05	Walworth	Donald J. Trump	228	370047
783	495	63.2183908	Precinct-06	Walworth	Donald J. Trump	346	370047
695	469	67.48201439	Precinct-07	Walworth	Donald J. Trump	331	370047
213	156	73.23943662	Precinct-10	Walworth	Donald J. Trump	130	370047
120	89	74.16666667	Precinct-09	Walworth	Donald J. Trump	67	370047
126	84	66.66666667	Precinct-08	Walworth	Donald J. Trump	78	370047
87	34	39.08045977	Precinct-1 Bridger	Ziebach	Darrell L. Castle	0	370047
168	77	45.83333333	Precinct-2 Cherry Creek	Ziebach	Darrell L. Castle	0	370047
502	188	37.4501992	Precinct-3 Davis	Ziebach	Darrell L. Castle	5	370047
79	70	88.60759494	Precinct-4 Glad Valley	Ziebach	Darrell L. Castle	0	370047
642	361	56.2305296	Precinct-6 Redelm (Precinct-5 North Dupree, Precinct-8 South Dupree)	Ziebach	Darrell L. Castle	10	370047
114	54	47.36842105	Precinct-7 Red Scaffold	Ziebach	Darrell L. Castle	3	370047
87	34	39.08045977	Precinct-1 Bridger	Ziebach	Hillary Clinton	27	370047
168	77	45.83333333	Precinct-2 Cherry Creek	Ziebach	Hillary Clinton	69	370047
502	188	37.4501992	Precinct-3 Davis	Ziebach	Hillary Clinton	99	370047
79	70	88.60759494	Precinct-4 Glad Valley	Ziebach	Hillary Clinton	10	370047

RegisteredVoters	BallotsCast	VoterTurnout	PrecinctName	CountyName	calcCandidate	calcCandidateVotes	ContestTotal
642	361	56.2305296	Precinct-6 Redelm (Precinct-5 North Dupree, Precinct-8 South Dupree)	Ziebach	Hillary Clinton	112	370047
114	54	47.36842105	Precinct-7 Red Scaffold	Ziebach	Hillary Clinton	35	370047
87	34	39.08045977	Precinct-1 Bridger	Ziebach	Gary Johnson	0	370047
168	77	45.83333333	Precinct-2 Cherry Creek	Ziebach	Gary Johnson	1	370047
502	188	37.4501992	Precinct-3 Davis	Ziebach	Gary Johnson	12	370047
79	70	88.60759494	Precinct-4 Glad Valley	Ziebach	Gary Johnson	0	370047
642	361	56.2305296	Precinct-6 Redelm (Precinct-5 North Dupree, Precinct-8 South Dupree)	Ziebach	Gary Johnson	14	370047
114	54	47.36842105	Precinct-7 Red Scaffold	Ziebach	Gary Johnson	1	370047
87	34	39.08045977	Precinct-1 Bridger	Ziebach	Donald J. Trump	7	370047
168	77	45.83333333	Precinct-2 Cherry Creek	Ziebach	Donald J. Trump	7	370047
502	188	37.4501992	Precinct-3 Davis	Ziebach	Donald J. Trump	67	370047
79	70	88.60759494	Precinct-4 Glad Valley	Ziebach	Donald J. Trump	59	370047
642	361	56.2305296	Precinct-6 Redelm (Precinct-5 North Dupree, Precinct-8 South Dupree)	Ziebach	Donald J. Trump	215	370047
114	54	47.36842105	Precinct-7 Red Scaffold	Ziebach	Donald J. Trump	13	370047
298	152	51.00671141	Batesland	Oglala Lakota	Darrell L. Castle	3	370047
129	55	42.63565891	Cuny Table	Oglala Lakota	Darrell L. Castle	0	370047
1279	512	40.03127443	Kyle	Oglala Lakota	Darrell L. Castle	9	370047
512	182	35.546875	Manderson	Oglala Lakota	Darrell L. Castle	5	370047
1129	440	38.97254207	Oglala	Oglala Lakota	Darrell L. Castle	11	370047
1390	406	29.20863309	Porcupine	Oglala Lakota	Darrell L. Castle	4	370047
300	97	32.33333333	Rockyford	Oglala Lakota	Darrell L. Castle	4	370047
1785	638	35.74229692	Pine Ridge 1	Oglala Lakota	Darrell L. Castle	5	370047
1215	470	38.68312757	Pine Ridge 3	Oglala Lakota	Darrell L. Castle	6	370047
298	152	51.00671141	Batesland	Oglala Lakota	Hillary Clinton	94	370047
129	55	42.63565891	Cuny Table	Oglala Lakota	Hillary Clinton	37	370047
1279	512	40.03127443	Kyle	Oglala Lakota	Hillary Clinton	433	370047
512	182	35.546875	Manderson	Oglala Lakota	Hillary Clinton	157	370047
1129	440	38.97254207	Oglala	Oglala Lakota	Hillary Clinton	366	370047
1390	406	29.20863309	Porcupine	Oglala Lakota	Hillary Clinton	357	370047
300	97	32.33333333	Rockyford	Oglala Lakota	Hillary Clinton	67	370047
1785	638	35.74229692	Pine Ridge 1	Oglala Lakota	Hillary Clinton	579	370047
1215	470	38.68312757	Pine Ridge 3	Oglala Lakota	Hillary Clinton	414	370047
298	152	51.00671141	Batesland	Oglala Lakota	Gary Johnson	9	370047
129	55	42.63565891	Cuny Table	Oglala Lakota	Gary Johnson	0	370047
1279	512	40.03127443	Kyle	Oglala Lakota	Gary Johnson	16	370047
512	182	35.546875	Manderson	Oglala Lakota	Gary Johnson	10	370047
1129	440	38.97254207	Oglala	Oglala Lakota	Gary Johnson	21	370047
1390	406	29.20863309	Porcupine	Oglala Lakota	Gary Johnson	14	370047
300	97	32.33333333	Rockyford	Oglala Lakota	Gary Johnson	9	370047
1785	638	35.74229692	Pine Ridge 1	Oglala Lakota	Gary Johnson	13	370047
1215	470	38.68312757	Pine Ridge 3	Oglala Lakota	Gary Johnson	12	370047
298	152	51.00671141	Batesland	Oglala Lakota	Donald J. Trump	44	370047
129	55	42.63565891	Cuny Table	Oglala Lakota	Donald J. Trump	15	370047
1279	512	40.03127443	Kyle	Oglala Lakota	Donald J. Trump	41	370047
512	182	35.546875	Manderson	Oglala Lakota	Donald J. Trump	7	370047
1129	440	38.97254207	Oglala	Oglala Lakota	Donald J. Trump	33	370047

RegisteredVoters	BallotsCast	VoterTurnout	PrecinctName	CountyName	calcCandidate	calcCandidateVotes	ContestTotal
1390	406	29.20863309	Porcupine	Oglala Lakota	Donald J. Trump	25	370047
300	97	32.33333333	Rockyford	Oglala Lakota	Donald J. Trump	14	370047
1785	638	35.74229692	Pine Ridge 1	Oglala Lakota	Donald J. Trump	30	370047
1215	470	38.68312757	Pine Ridge 3	Oglala Lakota	Donald J. Trump	32	370047
167	111	66.46706587	Lakeview	Todd	Darrell L. Castle	6	370047
106	80	75.47169811	Jeanette	Todd	Darrell L. Castle	1	370047
1174	511	43.52640545	Mission-N. Antelope	Todd	Darrell L. Castle	8	370047
143	58	40.55944056	Bordeaux	Todd	Darrell L. Castle	1	370047
216	122	56.48148148	OKreek	Todd	Darrell L. Castle	0	370047
661	268	40.54462935	Parmelee	Todd	Darrell L. Castle	6	370047
941	421	44.73963868	Rosebud	Todd	Darrell L. Castle	5	370047
521	249	47.79270633	S. Antelope	Todd	Darrell L. Castle	6	370047
778	347	44.60154242	Saint Francis	Todd	Darrell L. Castle	4	370047
167	111	66.46706587	Lakeview	Todd	Hillary Clinton	11	370047
106	80	75.47169811	Jeanette	Todd	Hillary Clinton	9	370047
1174	511	43.52640545	Mission-N. Antelope	Todd	Hillary Clinton	366	370047
143	58	40.55944056	Bordeaux	Todd	Hillary Clinton	43	370047
216	122	56.48148148	OKreek	Todd	Hillary Clinton	72	370047
661	268	40.54462935	Parmelee	Todd	Hillary Clinton	220	370047
941	421	44.73963868	Rosebud	Todd	Hillary Clinton	339	370047
521	249	47.79270633	S. Antelope	Todd	Hillary Clinton	171	370047
778	347	44.60154242	Saint Francis	Todd	Hillary Clinton	274	370047
167	111	66.46706587	Lakeview	Todd	Gary Johnson	0	370047
106	80	75.47169811	Jeanette	Todd	Gary Johnson	1	370047
1174	511	43.52640545	Mission-N. Antelope	Todd	Gary Johnson	30	370047
143	58	40.55944056	Bordeaux	Todd	Gary Johnson	2	370047
216	122	56.48148148	OKreek	Todd	Gary Johnson	3	370047
661	268	40.54462935	Parmelee	Todd	Gary Johnson	13	370047
941	421	44.73963868	Rosebud	Todd	Gary Johnson	21	370047
521	249	47.79270633	S. Antelope	Todd	Gary Johnson	13	370047
778	347	44.60154242	Saint Francis	Todd	Gary Johnson	13	370047
167	111	66.46706587	Lakeview	Todd	Donald J. Trump	90	370047
106	80	75.47169811	Jeanette	Todd	Donald J. Trump	68	370047
1174	511	43.52640545	Mission-N. Antelope	Todd	Donald J. Trump	96	370047
143	58	40.55944056	Bordeaux	Todd	Donald J. Trump	12	370047
216	122	56.48148148	OKreek	Todd	Donald J. Trump	44	370047
661	268	40.54462935	Parmelee	Todd	Donald J. Trump	21	370047
941	421	44.73963868	Rosebud	Todd	Donald J. Trump	47	370047
521	249	47.79270633	S. Antelope	Todd	Donald J. Trump	58	370047
778	347	44.60154242	Saint Francis	Todd	Donald J. Trump	51	370047
982	781	79.53156823	Precinct-VP01	Minnehaha	Jay Williams	173	369619
2488	1981	79.6221865	Precinct-VP02	Minnehaha	Jay Williams	435	369619
3493	2358	67.50644145	Precinct-VP03	Minnehaha	Jay Williams	562	369619
1536	1142	74.34895833	Precinct-VP04	Minnehaha	Jay Williams	337	369619
1952	1451	74.33401639	Precinct-VP05	Minnehaha	Jay Williams	331	369619
771	549	71.20622568	Precinct-VP06	Minnehaha	Jay Williams	148	369619

RegisteredVoters	BallotsCast	VoterTurnout	PrecinctName	CountyName	calcCandidate	calcCandidateVotes	ContestTotal
2437	1700	69.75789906	Precinct-VP07	Minnehaha	Jay Williams	409	369619
934	706	75.5888651	Precinct-VP08	Minnehaha	Jay Williams	178	369619
1718	1268	73.80675204	Precinct-VP09	Minnehaha	Jay Williams	305	369619
1611	1156	71.75667287	Precinct-VP10	Minnehaha	Jay Williams	332	369619
1217	895	73.54149548	Precinct-VP11	Minnehaha	Jay Williams	218	369619
192	135	70.3125	Precinct-VP12	Minnehaha	Jay Williams	30	369619
1204	918	76.24584718	Precinct-VP13	Minnehaha	Jay Williams	214	369619
2172	1560	71.82320442	Precinct-VP15	Minnehaha	Jay Williams	409	369619
1379	1040	75.41696882	Precinct-VP16	Minnehaha	Jay Williams	239	369619
881	652	74.00681044	Precinct-VP17	Minnehaha	Jay Williams	147	369619
1592	1178	73.99497487	Precinct-VP21	Minnehaha	Jay Williams	267	369619
734	554	75.47683924	Precinct-0102	Minnehaha	Jay Williams	177	369619
1830	1142	62.40437158	Precinct-0103	Minnehaha	Jay Williams	394	369619
3049	1788	58.64217776	Precinct-0104 (Precinct-0105)	Minnehaha	Jay Williams	653	369619
1951	1354	69.40030753	Precinct-0106	Minnehaha	Jay Williams	500	369619
1113	832	74.75292004	Precinct-0108	Minnehaha	Jay Williams	235	369619
1697	1211	71.36122569	Precinct-0109	Minnehaha	Jay Williams	382	369619
2009	1420	70.68193131	Precinct-0110	Minnehaha	Jay Williams	466	369619
1934	1401	72.44053775	Precinct-0117	Minnehaha	Jay Williams	353	369619
1656	1283	77.47584541	Precinct-0201	Minnehaha	Jay Williams	408	369619
2012	1583	78.67793241	Precinct-0202	Minnehaha	Jay Williams	433	369619
1725	1262	73.15942029	Precinct-0203	Minnehaha	Jay Williams	396	369619
1246	813	65.24879615	Precinct-0204	Minnehaha	Jay Williams	332	369619
1788	1352	75.61521253	Precinct-0206	Minnehaha	Jay Williams	402	369619
2593	1955	75.39529503	Precinct-0207	Minnehaha	Jay Williams	494	369619
1637	1297	79.23029933	Precinct-0208	Minnehaha	Jay Williams	342	369619
1499	1129	75.31687792	Precinct-0209	Minnehaha	Jay Williams	370	369619
3118	2344	75.17639513	Precinct-0214	Minnehaha	Jay Williams	667	369619
1566	964	61.55810983	Precinct-0305	Minnehaha	Jay Williams	388	369619
1842	1019	55.32030402	Precinct-0306	Minnehaha	Jay Williams	469	369619
1692	1045	61.76122931	Precinct-0307	Minnehaha	Jay Williams	425	369619
602	465	77.24252492	Precinct-0308	Minnehaha	Jay Williams	153	369619
3684	2109	57.247557	Precinct-0309	Minnehaha	Jay Williams	720	369619
2238	1640	73.27971403	Precinct-0310	Minnehaha	Jay Williams	381	369619
1296	990	76.38888889	Precinct-0311	Minnehaha	Jay Williams	245	369619
1930	1213	62.84974093	Precinct-0312	Minnehaha	Jay Williams	384	369619
2220	1484	66.84684685	Precinct-0314	Minnehaha	Jay Williams	477	369619
1759	1292	73.45082433	Precinct-0315	Minnehaha	Jay Williams	395	369619
1837	1364	74.25149701	Precinct-0316	Minnehaha	Jay Williams	304	369619
2480	1757	70.84677419	Precinct-0317	Minnehaha	Jay Williams	418	369619
2102	1110	52.80685062	Precinct-0401 (Precinct-0515)	Minnehaha	Jay Williams	516	369619
1168	778	66.60958904	Precinct-0402	Minnehaha	Jay Williams	324	369619
792	527	66.54040404	Precinct-0403	Minnehaha	Jay Williams	229	369619
1387	810	58.39942322	Precinct-0404	Minnehaha	Jay Williams	362	369619
1586	951	59.96216898	Precinct-0405	Minnehaha	Jay Williams	365	369619
705	427	60.56737589	Precinct-0406	Minnehaha	Jay Williams	195	369619

RegisteredVoters	BallotsCast	VoterTurnout	PrecinctName	CountyName	calcCandidate	calcCandidateVotes	ContestTotal
2340	1483	63.37606838	Precinct-0407 (Precinct-0408)	Minnehaha	Jay Williams	588	369619
1421	929	65.37649543	Precinct-0409	Minnehaha	Jay Williams	375	369619
1469	969	65.9632403	Precinct-0410	Minnehaha	Jay Williams	321	369619
2710	2100	77.49077491	Precinct-0411	Minnehaha	Jay Williams	566	369619
1547	1131	73.1092437	Precinct-0412	Minnehaha	Jay Williams	391	369619
2267	1279	56.4181738	Precinct-0501 (Precinct-0502)	Minnehaha	Jay Williams	609	369619
725	437	60.27586207	Precinct-0503	Minnehaha	Jay Williams	180	369619
1343	898	66.8652271	Precinct-0504	Minnehaha	Jay Williams	428	369619
1533	1082	70.58056099	Precinct-0506	Minnehaha	Jay Williams	403	369619
831	626	75.33092659	Precinct-0507	Minnehaha	Jay Williams	233	369619
1271	964	75.84579072	Precinct-0508	Minnehaha	Jay Williams	402	369619
851	538	63.21974148	Precinct-0509	Minnehaha	Jay Williams	202	369619
999	700	70.07007007	Precinct-0510	Minnehaha	Jay Williams	294	369619
1099	706	64.24021838	Precinct-0511	Minnehaha	Jay Williams	258	369619
1055	748	70.90047393	Precinct-0512	Minnehaha	Jay Williams	262	369619
973	713	73.27852004	Precinct-0513	Minnehaha	Jay Williams	246	369619
1464	938	64.07103825	Precinct-0514	Minnehaha	Jay Williams	410	369619
843	627	74.3772242	Precinct-0517	Minnehaha	Jay Williams	224	369619
1812	1068	58.94039735	Precinct-0518	Minnehaha	Jay Williams	479	369619
982	781	79.53156823	Precinct-VP01	Minnehaha	John R. Thune	582	369619
2488	1981	79.6221865	Precinct-VP02	Minnehaha	John R. Thune	1501	369619
3493	2358	67.50644145	Precinct-VP03	Minnehaha	John R. Thune	1735	369619
1536	1142	74.34895833	Precinct-VP04	Minnehaha	John R. Thune	783	369619
1952	1451	74.33401639	Precinct-VP05	Minnehaha	John R. Thune	1098	369619
771	549	71.20622568	Precinct-VP06	Minnehaha	John R. Thune	382	369619
2437	1700	69.75789906	Precinct-VP07	Minnehaha	John R. Thune	1258	369619
934	706	75.5888651	Precinct-VP08	Minnehaha	John R. Thune	507	369619
1718	1268	73.80675204	Precinct-VP09	Minnehaha	John R. Thune	931	369619
1611	1156	71.75667287	Precinct-VP10	Minnehaha	John R. Thune	796	369619
1217	895	73.54149548	Precinct-VP11	Minnehaha	John R. Thune	656	369619
192	135	70.3125	Precinct-VP12	Minnehaha	John R. Thune	103	369619
1204	918	76.24584718	Precinct-VP13	Minnehaha	John R. Thune	679	369619
2172	1560	71.82320442	Precinct-VP15	Minnehaha	John R. Thune	1121	369619
1379	1040	75.41696882	Precinct-VP16	Minnehaha	John R. Thune	773	369619
881	652	74.00681044	Precinct-VP17	Minnehaha	John R. Thune	487	369619
1592	1178	73.99497487	Precinct-VP21	Minnehaha	John R. Thune	888	369619
734	554	75.47683924	Precinct-0102	Minnehaha	John R. Thune	363	369619
1830	1142	62.40437158	Precinct-0103	Minnehaha	John R. Thune	698	369619
3049	1788	58.64217776	Precinct-0104 (Precinct-0105)	Minnehaha	John R. Thune	1056	369619
1951	1354	69.40030753	Precinct-0106	Minnehaha	John R. Thune	828	369619
1113	832	74.75292004	Precinct-0108	Minnehaha	John R. Thune	580	369619
1697	1211	71.36122569	Precinct-0109	Minnehaha	John R. Thune	806	369619
2009	1420	70.68193131	Precinct-0110	Minnehaha	John R. Thune	921	369619
1934	1401	72.44053775	Precinct-0117	Minnehaha	John R. Thune	1010	369619
1656	1283	77.47584541	Precinct-0201	Minnehaha	John R. Thune	831	369619
2012	1583	78.67793241	Precinct-0202	Minnehaha	John R. Thune	1108	369619

RegisteredVoters	BallotsCast	VoterTurnout	PrecinctName	CountyName	calcCandidate	calcCandidateVotes	ContestTotal
1725	1262	73.15942029	Precinct-0203	Minnehaha	John R. Thune	822	369619
1246	813	65.24879615	Precinct-0204	Minnehaha	John R. Thune	460	369619
1788	1352	75.61521253	Precinct-0206	Minnehaha	John R. Thune	920	369619
2593	1955	75.39529503	Precinct-0207	Minnehaha	John R. Thune	1415	369619
1637	1297	79.23029933	Precinct-0208	Minnehaha	John R. Thune	930	369619
1499	1129	75.31687792	Precinct-0209	Minnehaha	John R. Thune	731	369619
3118	2344	75.17639513	Precinct-0214	Minnehaha	John R. Thune	1632	369619
1566	964	61.55810983	Precinct-0305	Minnehaha	John R. Thune	522	369619
1842	1019	55.32030402	Precinct-0306	Minnehaha	John R. Thune	513	369619
1692	1045	61.76122931	Precinct-0307	Minnehaha	John R. Thune	590	369619
602	465	77.24252492	Precinct-0308	Minnehaha	John R. Thune	305	369619
3684	2109	57.247557	Precinct-0309	Minnehaha	John R. Thune	1292	369619
2238	1640	73.27971403	Precinct-0310	Minnehaha	John R. Thune	1222	369619
1296	990	76.38888889	Precinct-0311	Minnehaha	John R. Thune	729	369619
1930	1213	62.84974093	Precinct-0312	Minnehaha	John R. Thune	788	369619
2220	1484	66.84684685	Precinct-0314	Minnehaha	John R. Thune	969	369619
1759	1292	73.45082433	Precinct-0315	Minnehaha	John R. Thune	862	369619
1837	1364	74.25149701	Precinct-0316	Minnehaha	John R. Thune	1030	369619
2480	1757	70.84677419	Precinct-0317	Minnehaha	John R. Thune	1299	369619
2102	1110	52.80685062	Precinct-0401 (Precinct-0515)	Minnehaha	John R. Thune	563	369619
1168	778	66.60958904	Precinct-0402	Minnehaha	John R. Thune	430	369619
792	527	66.54040404	Precinct-0403	Minnehaha	John R. Thune	280	369619
1387	810	58.39942322	Precinct-0404	Minnehaha	John R. Thune	416	369619
1586	951	59.96216898	Precinct-0405	Minnehaha	John R. Thune	556	369619
705	427	60.56737589	Precinct-0406	Minnehaha	John R. Thune	215	369619
2340	1483	63.37606838	Precinct-0407 (Precinct-0408)	Minnehaha	John R. Thune	849	369619
1421	929	65.37649543	Precinct-0409	Minnehaha	John R. Thune	527	369619
1469	969	65.9632403	Precinct-0410	Minnehaha	John R. Thune	619	369619
2710	2100	77.49077491	Precinct-0411	Minnehaha	John R. Thune	1477	369619
1547	1131	73.1092437	Precinct-0412	Minnehaha	John R. Thune	714	369619
2267	1279	56.4181738	Precinct-0501 (Precinct-0502)	Minnehaha	John R. Thune	612	369619
725	437	60.27586207	Precinct-0503	Minnehaha	John R. Thune	246	369619
1343	898	66.8652271	Precinct-0504	Minnehaha	John R. Thune	441	369619
1533	1082	70.58056099	Precinct-0506	Minnehaha	John R. Thune	651	369619
831	626	75.33092659	Precinct-0507	Minnehaha	John R. Thune	371	369619
1271	964	75.84579072	Precinct-0508	Minnehaha	John R. Thune	532	369619
851	538	63.21974148	Precinct-0509	Minnehaha	John R. Thune	320	369619
999	700	70.07007007	Precinct-0510	Minnehaha	John R. Thune	387	369619
1099	706	64.24021838	Precinct-0511	Minnehaha	John R. Thune	429	369619
1055	748	70.90047393	Precinct-0512	Minnehaha	John R. Thune	463	369619
973	713	73.27852004	Precinct-0513	Minnehaha	John R. Thune	457	369619
1464	938	64.07103825	Precinct-0514	Minnehaha	John R. Thune	495	369619
843	627	74.3772242	Precinct-0517	Minnehaha	John R. Thune	393	369619
1812	1068	58.94039735	Precinct-0518	Minnehaha	John R. Thune	539	369619
2214	1465	66.16982836	Precinct 1-1	Pennington	Jay Williams	359	369619
2851	1945	68.2216766	Precinct 1-2	Pennington	Jay Williams	551	369619



RegisteredVoters	BallotsCast	VoterTurnout	PrecinctName	CountyName	calcCandidate	calcCandidateVotes	ContestTotal
3490	2566	73.5243553	Precinct 1-3	Pennington	Jay Williams	626	369619
1353	957	70.73170732	Precinct 1-4	Pennington	Jay Williams	255	369619
260	122	46.92307692	Precinct 2-1	Pennington	Jay Williams	48	369619
161	80	49.68944099	Precinct 2-2	Pennington	Jay Williams	21	369619
2382	1387	58.22837951	Precinct 2-3	Pennington	Jay Williams	401	369619
3890	2309	59.35732648	Precinct 2-4	Pennington	Jay Williams	818	369619
434	206	47.46543779	Precinct 2-5	Pennington	Jay Williams	92	369619
984	702	71.34146341	Precinct 3-1	Pennington	Jay Williams	209	369619
4110	3109	75.64476886	Precinct 3-2	Pennington	Jay Williams	663	369619
1251	880	70.34372502	Precinct 3-3	Pennington	Jay Williams	213	369619
3944	2918	73.98580122	Precinct 3-4	Pennington	Jay Williams	888	369619
438	358	81.73515982	Precinct 3-5	Pennington	Jay Williams	86	369619
718	427	59.47075209	Precinct 4-1	Pennington	Jay Williams	151	369619
2265	1283	56.64459161	Precinct 4-2	Pennington	Jay Williams	457	369619
1440	919	63.81944444	Precinct 4-3	Pennington	Jay Williams	288	369619
1923	1022	53.14612585	Precinct 4-4	Pennington	Jay Williams	435	369619
1205	843	69.95850622	Precinct 4-5	Pennington	Jay Williams	242	369619
861	521	60.51103368	Precinct 5-1	Pennington	Jay Williams	183	369619
2760	1818	65.86956522	Precinct 5-2	Pennington	Jay Williams	620	369619
3086	2197	71.19248218	Precinct 5-3	Pennington	Jay Williams	668	369619
2280	1609	70.57017544	Precinct 5-4	Pennington	Jay Williams	661	369619
451	362	80.26607539	Precinct 5-5	Pennington	Jay Williams	109	369619
4441	2869	64.60256699	Precinct AW	Pennington	Jay Williams	792	369619
2143	1398	65.23565096	Precinct BE	Pennington	Jay Williams	289	369619
815	606	74.35582822	Precinct CA	Pennington	Jay Williams	96	369619
612	465	75.98039216	Precinct CL	Pennington	Jay Williams	125	369619
74	63	85.13513514	Precinct CR	Pennington	Jay Williams	6	369619
1425	1024	71.85964912	Precinct DT	Pennington	Jay Williams	201	369619
643	453	70.45101089	Precinct EL	Pennington	Jay Williams	95	369619
1621	1169	72.11597779	Precinct HC	Pennington	Jay Williams	264	369619
2476	1839	74.273021	Precinct HR	Pennington	Jay Williams	330	369619
1682	1312	78.00237812	Precinct JS	Pennington	Jay Williams	323	369619
788	550	69.79695431	Precinct KY	Pennington	Jay Williams	127	369619
487	289	59.34291581	Precinct NH	Pennington	Jay Williams	78	369619
818	565	69.07090465	Precinct NU	Pennington	Jay Williams	118	369619
269	212	78.81040892	Precinct QU	Pennington	Jay Williams	20	369619
86	69	80.23255814	Precinct RH	Pennington	Jay Williams	30	369619
1842	1269	68.89250814	Precinct RV	Pennington	Jay Williams	322	369619
2407	1609	66.84669713	Precinct VF	Pennington	Jay Williams	346	369619
1625	1108	68.18461538	Precinct VV	Pennington	Jay Williams	270	369619
559	397	71.019678	Precinct WL	Pennington	Jay Williams	48	369619
1681	1308	77.81082689	Precinct WP	Pennington	Jay Williams	278	369619
110	84	76.36363636	Precinct WS	Pennington	Jay Williams	4	369619
2214	1465	66.16982836	Precinct 1-1	Pennington	John R. Thune	1070	369619
2851	1945	68.2216766	Precinct 1-2	Pennington	John R. Thune	1350	369619
3490	2566	73.5243553	Precinct 1-3	Pennington	John R. Thune	1886	369619

RegisteredVoters	BallotsCast	VoterTurnout	PrecinctName	CountyName	calcCandidate	calcCandidateVotes	ContestTotal
1353	957	70.73170732	Precinct 1-4	Pennington	John R. Thune	684	369619
260	122	46.92307692	Precinct 2-1	Pennington	John R. Thune	71	369619
161	80	49.68944099	Precinct 2-2	Pennington	John R. Thune	57	369619
2382	1387	58.22837951	Precinct 2-3	Pennington	John R. Thune	943	369619
3890	2309	59.35732648	Precinct 2-4	Pennington	John R. Thune	1412	369619
434	206	47.46543779	Precinct 2-5	Pennington	John R. Thune	104	369619
984	702	71.34146341	Precinct 3-1	Pennington	John R. Thune	472	369619
4110	3109	75.64476886	Precinct 3-2	Pennington	John R. Thune	2382	369619
1251	880	70.34372502	Precinct 3-3	Pennington	John R. Thune	644	369619
3944	2918	73.98580122	Precinct 3-4	Pennington	John R. Thune	1958	369619
438	358	81.73515982	Precinct 3-5	Pennington	John R. Thune	262	369619
718	427	59.47075209	Precinct 4-1	Pennington	John R. Thune	265	369619
2265	1283	56.64459161	Precinct 4-2	Pennington	John R. Thune	789	369619
1440	919	63.81944444	Precinct 4-3	Pennington	John R. Thune	614	369619
1923	1022	53.14612585	Precinct 4-4	Pennington	John R. Thune	555	369619
1205	843	69.95850622	Precinct 4-5	Pennington	John R. Thune	583	369619
861	521	60.51103368	Precinct 5-1	Pennington	John R. Thune	322	369619
2760	1818	65.86956522	Precinct 5-2	Pennington	John R. Thune	1146	369619
3086	2197	71.19248218	Precinct 5-3	Pennington	John R. Thune	1473	369619
2280	1609	70.57017544	Precinct 5-4	Pennington	John R. Thune	896	369619
451	362	80.26607539	Precinct 5-5	Pennington	John R. Thune	246	369619
4441	2869	64.60256699	Precinct AW	Pennington	John R. Thune	1809	369619
2143	1398	65.23565096	Precinct BE	Pennington	John R. Thune	1068	369619
815	606	74.35582822	Precinct CA	Pennington	John R. Thune	496	369619
612	465	75.98039216	Precinct CL	Pennington	John R. Thune	332	369619
74	63	85.13513514	Precinct CR	Pennington	John R. Thune	57	369619
1425	1024	71.85964912	Precinct DT	Pennington	John R. Thune	793	369619
643	453	70.45101089	Precinct EL	Pennington	John R. Thune	342	369619
1621	1169	72.11597779	Precinct HC	Pennington	John R. Thune	878	369619
2476	1839	74.273021	Precinct HR	Pennington	John R. Thune	1450	369619
1682	1312	78.00237812	Precinct JS	Pennington	John R. Thune	966	369619
788	550	69.79695431	Precinct KY	Pennington	John R. Thune	408	369619
487	289	59.34291581	Precinct NH	Pennington	John R. Thune	204	369619
818	565	69.07090465	Precinct NU	Pennington	John R. Thune	436	369619
269	212	78.81040892	Precinct QU	Pennington	John R. Thune	185	369619
86	69	80.23255814	Precinct RH	Pennington	John R. Thune	39	369619
1842	1269	68.89250814	Precinct RV	Pennington	John R. Thune	910	369619
2407	1609	66.84669713	Precinct VF	Pennington	John R. Thune	1199	369619
1625	1108	68.18461538	Precinct VV	Pennington	John R. Thune	810	369619
559	397	71.019678	Precinct WL	Pennington	John R. Thune	334	369619
1681	1308	77.81082689	Precinct WP	Pennington	John R. Thune	990	369619
110	84	76.36363636	Precinct WS	Pennington	John R. Thune	76	369619
23285	2408	10.34142152	Courthouse Community Room	Brown	Jay Williams	707	369619
23285	268	1.150955551	Columbia American Legion	Brown	Jay Williams	61	369619
23285	226	0.97058192	Westport Community Center	Brown	Jay Williams	70	369619
23285	502	2.155894353	Warner Community Center	Brown	Jay Williams	145	369619

RegisteredVoters	BallotsCast	VoterTurnout	PrecinctName	CountyName	calcCandidate	calcCandidateVotes	ContestTotal
23285	181	0.777324458	Stratford Communty Center	Brown	Jay Williams	61	369619
23285	826	3.547348078	Groton Community Center	Brown	Jay Williams	192	369619
23285	160	0.687137642	Claremont Fire Station	Brown	Jay Williams	51	369619
23285	237	1.017822633	Hecla Community Center	Brown	Jay Williams	75	369619
23285	264	1.13377711	Frederick Community Center	Brown	Jay Williams	64	369619
23285	2542	10.91689929	AmericInn Event Center	Brown	Jay Williams	653	369619
23285	2717	11.66845609	Best Western Ramkota Hotel and Convention Center	Brown	Jay Williams	651	369619
23285	2408	10.34142152	Courthouse Community Room	Brown	John R. Thune	1659	369619
23285	268	1.150955551	Columbia American Legion	Brown	John R. Thune	201	369619
23285	226	0.97058192	Westport Community Center	Brown	John R. Thune	150	369619
23285	502	2.155894353	Warner Community Center	Brown	John R. Thune	348	369619
23285	181	0.777324458	Stratford Communty Center	Brown	John R. Thune	116	369619
23285	826	3.547348078	Groton Community Center	Brown	John R. Thune	619	369619
23285	160	0.687137642	Claremont Fire Station	Brown	John R. Thune	108	369619
23285	237	1.017822633	Hecla Community Center	Brown	John R. Thune	161	369619
23285	264	1.13377711	Frederick Community Center	Brown	John R. Thune	195	369619
23285	2542	10.91689929	AmericInn Event Center	Brown	John R. Thune	1846	369619
23285	2717	11.66845609	Best Western Ramkota Hotel and Convention Center	Brown	John R. Thune	2019	369619
1154	872	75.56325823	Precinct-12	Beadle	Jay Williams	184	369619
453	256	56.51214128	Precinct-15	Beadle	Jay Williams	26	369619
429	294	68.53146853	Precinct-17	Beadle	Jay Williams	60	369619
1826	1262	69.1128149	Precinct-W1	Beadle	Jay Williams	348	369619
1003	667	66.5004985	Precinct-W2	Beadle	Jay Williams	245	369619
958	642	67.01461378	Precinct-W3	Beadle	Jay Williams	188	369619
1183	814	68.80811496	Precinct-W7-1	Beadle	Jay Williams	203	369619
1107	795	71.81571816	Precinct-W7-2	Beadle	Jay Williams	200	369619
902	640	70.95343681	Precinct-W8-1	Beadle	Jay Williams	182	369619
1022	723	70.74363992	Precinct-W8-2	Beadle	Jay Williams	173	369619
1154	872	75.56325823	Precinct-12	Beadle	John R. Thune	677	369619
453	256	56.51214128	Precinct-15	Beadle	John R. Thune	228	369619
429	294	68.53146853	Precinct-17	Beadle	John R. Thune	228	369619
1826	1262	69.1128149	Precinct-W1	Beadle	John R. Thune	900	369619
1003	667	66.5004985	Precinct-W2	Beadle	John R. Thune	405	369619
958	642	67.01461378	Precinct-W3	Beadle	John R. Thune	437	369619
1183	814	68.80811496	Precinct-W7-1	Beadle	John R. Thune	599	369619
1107	795	71.81571816	Precinct-W7-2	Beadle	John R. Thune	584	369619
902	640	70.95343681	Precinct-W8-1	Beadle	John R. Thune	453	369619
1022	723	70.74363992	Precinct-W8-2	Beadle	John R. Thune	538	369619
129	90	69.76744186	DEXTER	Codington	Jay Williams	26	369619
155	124	80	EDEN, PHIPPS, WALLACE	Codington	Jay Williams	37	369619
310	233	75.16129032	ELMIRA	Codington	Jay Williams	56	369619
410	307	74.87804878	FULLER, FLORENCE	Codington	Jay Williams	88	369619
322	225	69.8757764	GERMANTOWN (RAUVILLE)	Codington	Jay Williams	55	369619
301	233	77.40863787	GRACELAND, HENRY, HENRY	Codington	Jay Williams	45	369619
317	226	71.29337539	KAMPESKA (RICHLAND)	Codington	Jay Williams	55	369619
319	243	76.17554859	KRANZBURG, KRANZBURG	Codington	Jay Williams	46	369619

RegisteredVoters	BallotsCast	VoterTurnout	PrecinctName	CountyName	calcCandidate	calcCandidateVotes	ContestTotal
445	342	76.85393258	LAKE	Codington	Jay Williams	78	369619
190	145	76.31578947	LEOLA, SOUTH SHORE	Codington	Jay Williams	52	369619
437	344	78.71853547	PELICAN	Codington	Jay Williams	63	369619
282	210	74.46808511	SHERIDAN	Codington	Jay Williams	44	369619
128	101	78.90625	WAVERLY	Codington	Jay Williams	24	369619
1275	997	78.19607843	Precinct-A1	Codington	Jay Williams	172	369619
680	545	80.14705882	Precinct-A2	Codington	Jay Williams	106	369619
1026	737	71.83235867	Precinct-A3 (Precinct-A4)	Codington	Jay Williams	159	369619
1028	749	72.85992218	Precinct-B1 (Precinct-B4, Precinct-E5)	Codington	Jay Williams	167	369619
1252	871	69.5686901	Precinct-B2	Codington	Jay Williams	269	369619
899	644	71.63515017	Precinct-B3 (Precinct-C1)	Codington	Jay Williams	160	369619
592	386	65.2027027	Precinct-C2 (Precinct-D4)	Codington	Jay Williams	138	369619
945	597	63.17460317	Precinct-C3	Codington	Jay Williams	210	369619
454	283	62.33480176	Precinct-C4	Codington	Jay Williams	88	369619
739	515	69.68876861	Precinct-D1	Codington	Jay Williams	143	369619
735	488	66.39455782	Precinct-D2	Codington	Jay Williams	141	369619
550	378	68.72727273	Precinct-D3	Codington	Jay Williams	116	369619
1010	629	62.27722772	Precinct-E1	Codington	Jay Williams	183	369619
714	533	74.64985994	Precinct-E2 (Precinct-E4)	Codington	Jay Williams	120	369619
1021	811	79.43192948	Precinct-E3	Codington	Jay Williams	162	369619
129	90	69.76744186	DEXTER	Codington	John R. Thune	62	369619
155	124	80	EDEN, PHIPPS, WALLACE	Codington	John R. Thune	85	369619
310	233	75.16129032	ELMIRA	Codington	John R. Thune	171	369619
410	307	74.87804878	FULLER, FLORENCE	Codington	John R. Thune	215	369619
322	225	69.8757764	GERMANTOWN (RAUVILLE)	Codington	John R. Thune	167	369619
301	233	77.40863787	GRACELAND, HENRY, HENRY	Codington	John R. Thune	187	369619
317	226	71.29337539	KAMPESKA (RICHLAND)	Codington	John R. Thune	165	369619
319	243	76.17554859	KRANZBURG, KRANZBURG	Codington	John R. Thune	191	369619
445	342	76.85393258	LAKE	Codington	John R. Thune	257	369619
190	145	76.31578947	LEOLA, SOUTH SHORE	Codington	John R. Thune	89	369619
437	344	78.71853547	PELICAN	Codington	John R. Thune	277	369619
282	210	74.46808511	SHERIDAN	Codington	John R. Thune	160	369619
128	101	78.90625	WAVERLY	Codington	John R. Thune	76	369619
1275	997	78.19607843	Precinct-A1	Codington	John R. Thune	807	369619
680	545	80.14705882	Precinct-A2	Codington	John R. Thune	434	369619
1026	737	71.83235867	Precinct-A3 (Precinct-A4)	Codington	John R. Thune	560	369619
1028	749	72.85992218	Precinct-B1 (Precinct-B4, Precinct-E5)	Codington	John R. Thune	566	369619
1252	871	69.5686901	Precinct-B2	Codington	John R. Thune	590	369619
899	644	71.63515017	Precinct-B3 (Precinct-C1)	Codington	John R. Thune	468	369619
592	386	65.2027027	Precinct-C2 (Precinct-D4)	Codington	John R. Thune	239	369619
945	597	63.17460317	Precinct-C3	Codington	John R. Thune	372	369619
454	283	62.33480176	Precinct-C4	Codington	John R. Thune	188	369619
739	515	69.68876861	Precinct-D1	Codington	John R. Thune	360	369619
735	488	66.39455782	Precinct-D2	Codington	John R. Thune	341	369619
550	378	68.72727273	Precinct-D3	Codington	John R. Thune	252	369619
1010	629	62.27722772	Precinct-E1	Codington	John R. Thune	427	369619

RegisteredVoters	BallotsCast	VoterTurnout	PrecinctName	CountyName	calcCandidate	calcCandidateVotes	ContestTotal
714	533	74.64985994	Precinct-E2 (Precinct-E4)	Codington	John R. Thune	402	369619
1021	811	79.43192948	Precinct-E3	Codington	John R. Thune	632	369619
18254	1601	8.770680399	1-1 Brookings Activity Center	Brookings	Jay Williams	621	369619
18254	2047	11.2139805	1-2 Bethel Baptist Church	Brookings	Jay Williams	582	369619
18254	518	2.837734195	1-6 McKnight Hall	Brookings	Jay Williams	109	369619
18254	358	1.96121398	1-7 Bruce City Hall	Brookings	Jay Williams	78	369619
18254	523	2.865125452	1-4 Aurora Little Hall	Brookings	Jay Williams	137	369619
18254	197	1.079215514	1-9 Sinai American Legion	Brookings	Jay Williams	34	369619
18254	895	4.903034951	1-10 Volga Community Center	Brookings	Jay Williams	159	369619
18254	144	0.788868193	1-8 Trinity Lutheran Church	Brookings	Jay Williams	37	369619
18254	373	2.043387751	1-5 Elkton Community Center	Brookings	Jay Williams	68	369619
18254	714	3.911471458	1-3 Swiftel Center	Brookings	Jay Williams	175	369619
18254	920	5.039991235	1-11 Holy Life Tabernacle	Brookings	Jay Williams	250	369619
18254	1601	8.770680399	1-1 Brookings Activity Center	Brookings	John R. Thune	944	369619
18254	2047	11.2139805	1-2 Bethel Baptist Church	Brookings	John R. Thune	1442	369619
18254	518	2.837734195	1-6 McKnight Hall	Brookings	John R. Thune	400	369619
18254	358	1.96121398	1-7 Bruce City Hall	Brookings	John R. Thune	277	369619
18254	523	2.865125452	1-4 Aurora Little Hall	Brookings	John R. Thune	373	369619
18254	197	1.079215514	1-9 Sinai American Legion	Brookings	John R. Thune	161	369619
18254	895	4.903034951	1-10 Volga Community Center	Brookings	John R. Thune	708	369619
18254	144	0.788868193	1-8 Trinity Lutheran Church	Brookings	John R. Thune	104	369619
18254	373	2.043387751	1-5 Elkton Community Center	Brookings	John R. Thune	296	369619
18254	714	3.911471458	1-3 Swiftel Center	Brookings	John R. Thune	527	369619
18254	920	5.039991235	1-11 Holy Life Tabernacle	Brookings	John R. Thune	648	369619
13650	775	5.677655678	JoDean's Steakhouse and Lounge	Yankton	Jay Williams	215	369619
13650	1569	11.49450549	Yankton City Hall	Yankton	Jay Williams	530	369619
13650	411	3.010989011	Gayville Community Center	Yankton	Jay Williams	127	369619
13650	265	1.941391941	Lesterville Fire Hall	Yankton	Jay Williams	46	369619
13650	1713	12.54945055	National Field Archery Assoc.	Yankton	Jay Williams	424	369619
13650	293	2.146520147	Mayfield Store	Yankton	Jay Williams	94	369619
13650	430	3.15018315	Lewis and Clark Rec Area	Yankton	Jay Williams	87	369619
13650	775	5.677655678	JoDean's Steakhouse and Lounge	Yankton	John R. Thune	543	369619
13650	1569	11.49450549	Yankton City Hall	Yankton	John R. Thune	998	369619
13650	411	3.010989011	Gayville Community Center	Yankton	John R. Thune	275	369619
13650	265	1.941391941	Lesterville Fire Hall	Yankton	John R. Thune	216	369619
13650	1713	12.54945055	National Field Archery Assoc.	Yankton	John R. Thune	1248	369619
13650	293	2.146520147	Mayfield Store	Yankton	John R. Thune	189	369619
13650	430	3.15018315	Lewis and Clark Rec Area	Yankton	John R. Thune	338	369619
445	295	66.29213483	Precinct-01	Davison	Jay Williams	59	369619
530	391	73.77358491	Precinct-02	Davison	Jay Williams	71	369619
893	673	75.36394177	Precinct-03	Davison	Jay Williams	138	369619
915	683	74.64480874	Precinct-04 (Precinct-05)	Davison	Jay Williams	128	369619
1113	896	80.50314465	Precinct-06 (Precinct-07)	Davison	Jay Williams	195	369619
671	457	68.10730253	Precinct-08	Davison	Jay Williams	108	369619
651	429	65.89861751	Precinct-09	Davison	Jay Williams	117	369619
602	416	69.10299003	Precinct-10	Davison	Jay Williams	121	369619

RegisteredVoters	BallotsCast	VoterTurnout	PrecinctName	CountyName	calcCandidate	calcCandidateVotes	ContestTotal
601	427	71.04825291	Precinct-11	Davison	Jay Williams	113	369619
848	599	70.63679245	Precinct-12 (Precinct-13)	Davison	Jay Williams	151	369619
653	381	58.34609495	Precinct-14	Davison	Jay Williams	113	369619
841	581	69.08442331	Precinct-15	Davison	Jay Williams	165	369619
539	375	69.57328386	Precinct-16	Davison	Jay Williams	93	369619
503	353	70.17892644	Precinct-17 (Precinct-18)	Davison	Jay Williams	98	369619
654	457	69.87767584	Precinct-19	Davison	Jay Williams	114	369619
1048	764	72.90076336	Precinct-20	Davison	Jay Williams	206	369619
445	295	66.29213483	Precinct-01	Davison	John R. Thune	228	369619
530	391	73.77358491	Precinct-02	Davison	John R. Thune	315	369619
893	673	75.36394177	Precinct-03	Davison	John R. Thune	521	369619
915	683	74.64480874	Precinct-04 (Precinct-05)	Davison	John R. Thune	540	369619
1113	896	80.50314465	Precinct-06 (Precinct-07)	Davison	John R. Thune	689	369619
671	457	68.10730253	Precinct-08	Davison	John R. Thune	342	369619
651	429	65.89861751	Precinct-09	Davison	John R. Thune	304	369619
602	416	69.10299003	Precinct-10	Davison	John R. Thune	282	369619
601	427	71.04825291	Precinct-11	Davison	John R. Thune	305	369619
848	599	70.63679245	Precinct-12 (Precinct-13)	Davison	John R. Thune	438	369619
653	381	58.34609495	Precinct-14	Davison	John R. Thune	255	369619
841	581	69.08442331	Precinct-15	Davison	John R. Thune	403	369619
539	375	69.57328386	Precinct-16	Davison	John R. Thune	277	369619
503	353	70.17892644	Precinct-17 (Precinct-18)	Davison	John R. Thune	248	369619
654	457	69.87767584	Precinct-19	Davison	John R. Thune	331	369619
1048	764	72.90076336	Precinct-20	Davison	John R. Thune	539	369619
2090	880	42.10526316	Precinct-01	Lawrence	Jay Williams	247	369619
2412	1023	42.41293532	Precinct-02	Lawrence	Jay Williams	269	369619
2715	1165	42.90976059	Precinct-03	Lawrence	Jay Williams	284	369619
1893	813	42.94770206	Precinct-04	Lawrence	Jay Williams	239	369619
943	324	34.35843054	Precinct-05	Lawrence	Jay Williams	113	369619
407	208	51.10565111	Precinct-06	Lawrence	Jay Williams	56	369619
1794	487	27.14604236	Precinct-07	Lawrence	Jay Williams	103	369619
255	157	61.56862745	Precinct-08	Lawrence	Jay Williams	30	369619
1127	639	56.69920142	Precinct-09	Lawrence	Jay Williams	131	369619
3341	1434	42.92128105	Precinct-10	Lawrence	Jay Williams	264	369619
2090	880	42.10526316	Precinct-01	Lawrence	John R. Thune	610	369619
2412	1023	42.41293532	Precinct-02	Lawrence	John R. Thune	731	369619
2715	1165	42.90976059	Precinct-03	Lawrence	John R. Thune	858	369619
1893	813	42.94770206	Precinct-04	Lawrence	John R. Thune	554	369619
943	324	34.35843054	Precinct-05	Lawrence	John R. Thune	201	369619
407	208	51.10565111	Precinct-06	Lawrence	John R. Thune	149	369619
1794	487	27.14604236	Precinct-07	Lawrence	John R. Thune	378	369619
255	157	61.56862745	Precinct-08	Lawrence	John R. Thune	123	369619
1127	639	56.69920142	Precinct-09	Lawrence	John R. Thune	497	369619
3341	1434	42.92128105	Precinct-10	Lawrence	John R. Thune	1135	369619
392	318	81.12244898	Precinct-1	Aurora	Jay Williams	60	369619
190	159	83.68421053	Precinct-2	Aurora	Jay Williams	32	369619

RegisteredVoters	BallotsCast	VoterTurnout	PrecinctName	CountyName	calcCandidate	calcCandidateVotes	ContestTotal
573	430	75.04363002	Precinct-3	Aurora	Jay Williams	107	369619
282	205	72.69503546	Precinct-5	Aurora	Jay Williams	62	369619
446	335	75.11210762	Precinct-7	Aurora	Jay Williams	82	369619
392	318	81.12244898	Precinct-1	Aurora	John R. Thune	254	369619
190	159	83.68421053	Precinct-2	Aurora	John R. Thune	121	369619
573	430	75.04363002	Precinct-3	Aurora	John R. Thune	314	369619
282	205	72.69503546	Precinct-5	Aurora	John R. Thune	135	369619
446	335	75.11210762	Precinct-7	Aurora	John R. Thune	249	369619
519	270	52.02312139	Allen Precinct	Bennett	Jay Williams	148	369619
572	368	64.33566434	Martin City Precinct	Bennett	Jay Williams	111	369619
211	173	81.99052133	Vetal/Tuthill Precinct	Bennett	Jay Williams	11	369619
571	360	63.04728546	Martin Rural 26/27 Precinct	Bennett	Jay Williams	112	369619
519	270	52.02312139	Allen Precinct	Bennett	John R. Thune	112	369619
572	368	64.33566434	Martin City Precinct	Bennett	John R. Thune	249	369619
211	173	81.99052133	Vetal/Tuthill Precinct	Bennett	John R. Thune	157	369619
571	360	63.04728546	Martin Rural 26/27 Precinct	Bennett	John R. Thune	240	369619
797	591	74.15307403	Precinct-1	Bon Homme	Jay Williams	114	369619
642	519	80.8411215	Precinct-2	Bon Homme	Jay Williams	105	369619
964	739	76.65975104	Precinct-3	Bon Homme	Jay Williams	224	369619
743	579	77.92732167	Precinct-4	Bon Homme	Jay Williams	178	369619
843	648	76.8683274	Precinct-5	Bon Homme	Jay Williams	149	369619
797	591	74.15307403	Precinct-1	Bon Homme	John R. Thune	470	369619
642	519	80.8411215	Precinct-2	Bon Homme	John R. Thune	407	369619
964	739	76.65975104	Precinct-3	Bon Homme	John R. Thune	500	369619
743	579	77.92732167	Precinct-4	Bon Homme	John R. Thune	388	369619
843	648	76.8683274	Precinct-5	Bon Homme	John R. Thune	488	369619
1856	1252	67.45689655	Precinct-01	Brule	Jay Williams	324	369619
753	527	69.98671979	Precinct-02	Brule	Jay Williams	109	369619
524	383	73.09160305	Precinct-03	Brule	Jay Williams	88	369619
109	77	70.64220183	Precinct-04	Brule	Jay Williams	18	369619
131	111	84.73282443	Precinct-05	Brule	Jay Williams	15	369619
1856	1252	67.45689655	Precinct-01	Brule	John R. Thune	894	369619
753	527	69.98671979	Precinct-02	Brule	John R. Thune	413	369619
524	383	73.09160305	Precinct-03	Brule	John R. Thune	289	369619
109	77	70.64220183	Precinct-04	Brule	John R. Thune	56	369619
131	111	84.73282443	Precinct-05	Brule	John R. Thune	94	369619
132	117	88.63636364	Precinct-1	Buffalo	Jay Williams	26	369619
131	86	65.64885496	Precinct-2	Buffalo	Jay Williams	32	369619
682	309	45.30791789	Precinct-3	Buffalo	Jay Williams	199	369619
132	117	88.63636364	Precinct-1	Buffalo	John R. Thune	91	369619
131	86	65.64885496	Precinct-2	Buffalo	John R. Thune	50	369619
682	309	45.30791789	Precinct-3	Buffalo	John R. Thune	91	369619
71	52	73.23943662	Precinct-06	Butte	Jay Williams	4	369619
680	530	77.94117647	Precinct-08 (Precinct-13, Precinct-14)	Butte	Jay Williams	71	369619
108	72	66.66666667	Precinct-11	Butte	Jay Williams	6	369619
119	98	82.35294118	Precinct-12	Butte	Jay Williams	11	369619

RegisteredVoters	BallotsCast	VoterTurnout	PrecinctName	CountyName	calcCandidate	calcCandidateVotes	ContestTotal
995	706	70.95477387	Precinct-16	Butte	Jay Williams	102	369619
515	376	73.00970874	Precinct-17	Butte	Jay Williams	53	369619
176	124	70.45454545	Precinct-18	Butte	Jay Williams	28	369619
370	245	66.21621622	Precinct-20	Butte	Jay Williams	49	369619
476	237	49.78991597	Precinct-21	Butte	Jay Williams	50	369619
389	185	47.55784062	Precinct-22	Butte	Jay Williams	49	369619
406	234	57.63546798	Precinct-23	Butte	Jay Williams	43	369619
562	353	62.8113879	Precinct-24	Butte	Jay Williams	70	369619
452	319	70.57522124	Precinct-25	Butte	Jay Williams	46	369619
480	252	52.5	Precinct-26	Butte	Jay Williams	52	369619
373	256	68.63270777	Precinct-27	Butte	Jay Williams	39	369619
546	375	68.68131868	Precinct-28	Butte	Jay Williams	82	369619
71	52	73.23943662	Precinct-06	Butte	John R. Thune	46	369619
680	530	77.94117647	Precinct-08 (Precinct-13, Precinct-14)	Butte	John R. Thune	437	369619
108	72	66.66666667	Precinct-11	Butte	John R. Thune	63	369619
119	98	82.35294118	Precinct-12	Butte	John R. Thune	86	369619
995	706	70.95477387	Precinct-16	Butte	John R. Thune	588	369619
515	376	73.00970874	Precinct-17	Butte	John R. Thune	318	369619
176	124	70.45454545	Precinct-18	Butte	John R. Thune	94	369619
370	245	66.21621622	Precinct-20	Butte	John R. Thune	188	369619
476	237	49.78991597	Precinct-21	Butte	John R. Thune	179	369619
389	185	47.55784062	Precinct-22	Butte	John R. Thune	134	369619
406	234	57.63546798	Precinct-23	Butte	John R. Thune	184	369619
562	353	62.8113879	Precinct-24	Butte	John R. Thune	275	369619
452	319	70.57522124	Precinct-25	Butte	John R. Thune	264	369619
480	252	52.5	Precinct-26	Butte	John R. Thune	196	369619
373	256	68.63270777	Precinct-27	Butte	John R. Thune	207	369619
546	375	68.68131868	Precinct-28	Butte	John R. Thune	286	369619
207	156	75.36231884	Precinct-1	Campbell	Jay Williams	19	369619
236	168	71.18644068	Precinct-2	Campbell	Jay Williams	19	369619
245	179	73.06122449	Precinct-3	Campbell	Jay Williams	20	369619
228	177	77.63157895	Precinct-4	Campbell	Jay Williams	14	369619
232	177	76.29310345	Precinct-5	Campbell	Jay Williams	15	369619
207	156	75.36231884	Precinct-1	Campbell	John R. Thune	134	369619
236	168	71.18644068	Precinct-2	Campbell	John R. Thune	147	369619
245	179	73.06122449	Precinct-3	Campbell	John R. Thune	155	369619
228	177	77.63157895	Precinct-4	Campbell	John R. Thune	152	369619
232	177	76.29310345	Precinct-5	Campbell	John R. Thune	152	369619
714	402	56.30252101	Precinct-01	Charles Mix	Jay Williams	121	369619
272	189	69.48529412	Precinct-02	Charles Mix	Jay Williams	64	369619
874	517	59.15331808	Precinct-03	Charles Mix	Jay Williams	195	369619
349	180	51.57593123	Precinct-04	Charles Mix	Jay Williams	91	369619
623	323	51.8459069	Precinct-05	Charles Mix	Jay Williams	113	369619
418	215	51.4354067	Precinct-06	Charles Mix	Jay Williams	98	369619
160	127	79.375	Precinct-07	Charles Mix	Jay Williams	34	369619
229	172	75.10917031	Precinct-08	Charles Mix	Jay Williams	30	369619



RegisteredVoters	BallotsCast	VoterTurnout	PrecinctName	CountyName	calcCandidate	calcCandidateVotes	ContestTotal
497	384	77.26358149	Precinct-09	Charles Mix	Jay Williams	53	369619
175	107	61.14285714	Precinct-10	Charles Mix	Jay Williams	9	369619
891	701	78.67564534	Precinct-11	Charles Mix	Jay Williams	85	369619
154	106	68.83116883	Precinct-12	Charles Mix	Jay Williams	24	369619
115	69	60	Precinct-13	Charles Mix	Jay Williams	24	369619
714	402	56.30252101	Precinct-01	Charles Mix	John R. Thune	273	369619
272	189	69.48529412	Precinct-02	Charles Mix	John R. Thune	121	369619
874	517	59.15331808	Precinct-03	Charles Mix	John R. Thune	313	369619
349	180	51.57593123	Precinct-04	Charles Mix	John R. Thune	87	369619
623	323	51.8459069	Precinct-05	Charles Mix	John R. Thune	203	369619
418	215	51.4354067	Precinct-06	Charles Mix	John R. Thune	113	369619
160	127	79.375	Precinct-07	Charles Mix	John R. Thune	90	369619
229	172	75.10917031	Precinct-08	Charles Mix	John R. Thune	138	369619
497	384	77.26358149	Precinct-09	Charles Mix	John R. Thune	329	369619
175	107	61.14285714	Precinct-10	Charles Mix	John R. Thune	92	369619
891	701	78.67564534	Precinct-11	Charles Mix	John R. Thune	601	369619
154	106	68.83116883	Precinct-12	Charles Mix	John R. Thune	80	369619
115	69	60	Precinct-13	Charles Mix	John R. Thune	44	369619
219	166	75.79908676	Precinct-01	Clark	Jay Williams	48	369619
197	141	71.57360406	Precinct-02	Clark	Jay Williams	31	369619
153	108	70.58823529	Precinct-03	Clark	Jay Williams	19	369619
158	117	74.05063291	Precinct-04	Clark	Jay Williams	32	369619
218	110	50.4587156	Precinct-05	Clark	Jay Williams	24	369619
90	67	74.44444444	Precinct-06	Clark	Jay Williams	16	369619
201	119	59.2039801	Precinct-07	Clark	Jay Williams	23	369619
208	141	67.78846154	Precinct-08	Clark	Jay Williams	28	369619
136	68	50	Precinct-09	Clark	Jay Williams	5	369619
125	106	84.8	Precinct-10	Clark	Jay Williams	33	369619
243	166	68.3127572	Precinct-11	Clark	Jay Williams	55	369619
248	164	66.12903226	Precinct-12	Clark	Jay Williams	38	369619
352	237	67.32954545	Precinct-13	Clark	Jay Williams	56	369619
219	166	75.79908676	Precinct-01	Clark	John R. Thune	111	369619
197	141	71.57360406	Precinct-02	Clark	John R. Thune	106	369619
153	108	70.58823529	Precinct-03	Clark	John R. Thune	88	369619
158	117	74.05063291	Precinct-04	Clark	John R. Thune	83	369619
218	110	50.4587156	Precinct-05	Clark	John R. Thune	84	369619
90	67	74.44444444	Precinct-06	Clark	John R. Thune	50	369619
201	119	59.2039801	Precinct-07	Clark	John R. Thune	95	369619
208	141	67.78846154	Precinct-08	Clark	John R. Thune	111	369619
136	68	50	Precinct-09	Clark	John R. Thune	63	369619
125	106	84.8	Precinct-10	Clark	John R. Thune	72	369619
243	166	68.3127572	Precinct-11	Clark	John R. Thune	108	369619
248	164	66.12903226	Precinct-12	Clark	John R. Thune	122	369619
352	237	67.32954545	Precinct-13	Clark	John R. Thune	176	369619
528	421	79.73484848	Precinct-01	Clay	Jay Williams	102	369619
560	385	68.75	Precinct-02	Clay	Jay Williams	111	369619

RegisteredVoters	BallotsCast	VoterTurnout	PrecinctName	CountyName	calcCandidate	calcCandidateVotes	ContestTotal
1251	970	77.53796962	Precinct-03	Clay	Jay Williams	350	369619
562	367	65.3024911	Precinct-C1	Clay	Jay Williams	222	369619
505	262	51.88118812	Precinct-C2	Clay	Jay Williams	155	369619
614	329	53.58306189	Precinct-E1	Clay	Jay Williams	125	369619
345	165	47.82608696	Precinct-E2	Clay	Jay Williams	86	369619
1015	757	74.58128079	Precinct-S1	Clay	Jay Williams	327	369619
857	589	68.72812135	Precinct-S2	Clay	Jay Williams	258	369619
918	586	63.83442266	Precinct-W1	Clay	Jay Williams	269	369619
573	377	65.79406632	Precinct-W2	Clay	Jay Williams	156	369619
528	421	79.73484848	Precinct-01	Clay	John R. Thune	309	369619
560	385	68.75	Precinct-02	Clay	John R. Thune	262	369619
1251	970	77.53796962	Precinct-03	Clay	John R. Thune	603	369619
562	367	65.3024911	Precinct-C1	Clay	John R. Thune	138	369619
505	262	51.88118812	Precinct-C2	Clay	John R. Thune	103	369619
614	329	53.58306189	Precinct-E1	Clay	John R. Thune	192	369619
345	165	47.82608696	Precinct-E2	Clay	John R. Thune	74	369619
1015	757	74.58128079	Precinct-S1	Clay	John R. Thune	416	369619
857	589	68.72812135	Precinct-S2	Clay	John R. Thune	320	369619
918	586	63.83442266	Precinct-W1	Clay	John R. Thune	297	369619
573	377	65.79406632	Precinct-W2	Clay	John R. Thune	209	369619
195	63	32.30769231	Bullhead Precinct	Corson	Jay Williams	39	369619
202	74	36.63366337	West Rural McLaughlin Precinct	Corson	Jay Williams	37	369619
93	70	75.2688172	Grand Valley Precinct	Corson	Jay Williams	4	369619
142	61	42.95774648	Kenel Precinct	Corson	Jay Williams	46	369619
114	79	69.29824561	Stone Church Precinct	Corson	Jay Williams	6	369619
184	102	55.43478261	Lincoln Precinct (Oak Creek Precinct)	Corson	Jay Williams	36	369619
261	103	39.46360153	Little Eagle Precinct	Corson	Jay Williams	70	369619
461	193	41.86550976	McLaughlin Precinct	Corson	Jay Williams	95	369619
243	171	70.37037037	McIntosh Precinct (South McIntosh Precinct)	Corson	Jay Williams	34	369619
217	96	44.23963134	Wakpala Precinct	Corson	Jay Williams	69	369619
154	119	77.27272727	Morristown Precinct	Corson	Jay Williams	25	369619
95	64	67.36842105	Ridgeland Precinct	Corson	Jay Williams	13	369619
195	63	32.30769231	Bullhead Precinct	Corson	John R. Thune	21	369619
202	74	36.63366337	West Rural McLaughlin Precinct	Corson	John R. Thune	36	369619
93	70	75.2688172	Grand Valley Precinct	Corson	John R. Thune	63	369619
142	61	42.95774648	Kenel Precinct	Corson	John R. Thune	10	369619
114	79	69.29824561	Stone Church Precinct	Corson	John R. Thune	70	369619
184	102	55.43478261	Lincoln Precinct (Oak Creek Precinct)	Corson	John R. Thune	63	369619
261	103	39.46360153	Little Eagle Precinct	Corson	John R. Thune	31	369619
461	193	41.86550976	McLaughlin Precinct	Corson	John R. Thune	88	369619
243	171	70.37037037	McIntosh Precinct (South McIntosh Precinct)	Corson	John R. Thune	134	369619
217	96	44.23963134	Wakpala Precinct	Corson	John R. Thune	24	369619
154	119	77.27272727	Morristown Precinct	Corson	John R. Thune	90	369619
95	64	67.36842105	Ridgeland Precinct	Corson	John R. Thune	50	369619
1249	934	74.77982386	Precinct-01	Custer	Jay Williams	185	369619
173	143	82.65895954	Precinct-02	Custer	Jay Williams	27	369619

RegisteredVoters	BallotsCast	VoterTurnout	PrecinctName	CountyName	calcCandidate	calcCandidateVotes	ContestTotal
270	196	72.59259259	Precinct-03	Custer	Jay Williams	54	369619
455	361	79.34065934	Precinct-04	Custer	Jay Williams	109	369619
888	698	78.6036036	Precinct-05	Custer	Jay Williams	154	369619
569	401	70.4745167	Precinct-06	Custer	Jay Williams	111	369619
346	225	65.02890173	Precinct-07	Custer	Jay Williams	55	369619
615	443	72.03252033	Precinct-08	Custer	Jay Williams	126	369619
1567	1265	80.72750479	Precinct-09	Custer	Jay Williams	322	369619
214	159	74.29906542	Precinct-10	Custer	Jay Williams	34	369619
1249	934	74.77982386	Precinct-01	Custer	John R. Thune	722	369619
173	143	82.65895954	Precinct-02	Custer	John R. Thune	113	369619
270	196	72.59259259	Precinct-03	Custer	John R. Thune	137	369619
455	361	79.34065934	Precinct-04	Custer	John R. Thune	246	369619
888	698	78.6036036	Precinct-05	Custer	John R. Thune	520	369619
569	401	70.4745167	Precinct-06	Custer	John R. Thune	285	369619
346	225	65.02890173	Precinct-07	Custer	John R. Thune	164	369619
615	443	72.03252033	Precinct-08	Custer	John R. Thune	305	369619
1567	1265	80.72750479	Precinct-09	Custer	John R. Thune	916	369619
214	159	74.29906542	Precinct-10	Custer	John R. Thune	120	369619
388	271	69.84536082	Precinct-01	Day	Jay Williams	86	369619
425	289	68	Precinct-02	Day	Jay Williams	90	369619
240	159	66.25	Precinct-03	Day	Jay Williams	51	369619
244	197	80.73770492	Precinct-04	Day	Jay Williams	58	369619
311	190	61.09324759	Precinct-05	Day	Jay Williams	69	369619
453	257	56.73289183	Precinct-06	Day	Jay Williams	115	369619
245	178	72.65306122	Precinct-07	Day	Jay Williams	55	369619
174	138	79.31034483	Precinct-08	Day	Jay Williams	53	369619
268	197	73.50746269	Precinct-09	Day	Jay Williams	54	369619
145	110	75.86206897	Precinct-10	Day	Jay Williams	17	369619
297	210	70.70707071	Precinct-11	Day	Jay Williams	76	369619
292	195	66.78082192	Precinct-12	Day	Jay Williams	74	369619
309	198	64.0776699	Precinct-13	Day	Jay Williams	81	369619
352	249	70.73863636	Precinct-14	Day	Jay Williams	83	369619
388	271	69.84536082	Precinct-01	Day	John R. Thune	179	369619
425	289	68	Precinct-02	Day	John R. Thune	189	369619
240	159	66.25	Precinct-03	Day	John R. Thune	106	369619
244	197	80.73770492	Precinct-04	Day	John R. Thune	135	369619
311	190	61.09324759	Precinct-05	Day	John R. Thune	118	369619
453	257	56.73289183	Precinct-06	Day	John R. Thune	139	369619
245	178	72.65306122	Precinct-07	Day	John R. Thune	117	369619
174	138	79.31034483	Precinct-08	Day	John R. Thune	84	369619
268	197	73.50746269	Precinct-09	Day	John R. Thune	139	369619
145	110	75.86206897	Precinct-10	Day	John R. Thune	93	369619
297	210	70.70707071	Precinct-11	Day	John R. Thune	127	369619
292	195	66.78082192	Precinct-12	Day	John R. Thune	114	369619
309	198	64.0776699	Precinct-13	Day	John R. Thune	113	369619
352	249	70.73863636	Precinct-14	Day	John R. Thune	162	369619

RegisteredVoters	BallotsCast	VoterTurnout	PrecinctName	CountyName	calcCandidate	calcCandidateVotes	ContestTotal
192	150	78.125	Precinct-01	Deuel	Jay Williams	39	369619
405	300	74.07407407	Precinct-03	Deuel	Jay Williams	73	369619
260	190	73.07692308	Precinct-04	Deuel	Jay Williams	48	369619
265	180	67.9245283	Precinct-05	Deuel	Jay Williams	59	369619
251	197	78.48605578	Precinct-06	Deuel	Jay Williams	49	369619
260	191	73.46153846	Precinct-07	Deuel	Jay Williams	45	369619
361	261	72.29916898	Precinct-08	Deuel	Jay Williams	69	369619
360	284	78.88888889	Precinct-09	Deuel	Jay Williams	62	369619
219	175	79.9086758	Precinct-10	Deuel	Jay Williams	35	369619
303	205	67.65676568	Precinct-11	Deuel	Jay Williams	55	369619
192	150	78.125	Precinct-01	Deuel	John R. Thune	110	369619
405	300	74.07407407	Precinct-03	Deuel	John R. Thune	223	369619
260	190	73.07692308	Precinct-04	Deuel	John R. Thune	138	369619
265	180	67.9245283	Precinct-05	Deuel	John R. Thune	118	369619
251	197	78.48605578	Precinct-06	Deuel	John R. Thune	147	369619
260	191	73.46153846	Precinct-07	Deuel	John R. Thune	142	369619
361	261	72.29916898	Precinct-08	Deuel	John R. Thune	184	369619
360	284	78.88888889	Precinct-09	Deuel	John R. Thune	218	369619
219	175	79.9086758	Precinct-10	Deuel	John R. Thune	136	369619
303	205	67.65676568	Precinct-11	Deuel	John R. Thune	147	369619
50	41	82	Precinct-02 Trail City	Dewey	Jay Williams	3	369619
488	337	69.05737705	Precinct-04 Timber Lake	Dewey	Jay Williams	72	369619
93	61	65.59139785	Precinct-05 Firesteel	Dewey	Jay Williams	18	369619
206	145	70.38834951	Precinct-06 Isabel	Dewey	Jay Williams	30	369619
652	253	38.80368098	Precinct-07 Eagle Butte East	Dewey	Jay Williams	182	369619
107	66	61.68224299	Precinct-08 White Horse	Dewey	Jay Williams	50	369619
103	70	67.96116505	Precinct-09 Promise	Dewey	Jay Williams	36	369619
191	90	47.12041885	Precinct-11 Swiftbird/LaPlant	Dewey	Jay Williams	58	369619
528	234	44.31818182	Precinct-12 Eagle Butte North (Precinct-13 Eagle Butte North)	Dewey	Jay Williams	126	369619
597	285	47.73869347	Precinct-14 Eagle Butte South	Dewey	Jay Williams	178	369619
308	157	50.97402597	Precinct-15 Eagle Butte West	Dewey	Jay Williams	79	369619
50	41	82	Precinct-02 Trail City	Dewey	John R. Thune	38	369619
488	337	69.05737705	Precinct-04 Timber Lake	Dewey	John R. Thune	254	369619
93	61	65.59139785	Precinct-05 Firesteel	Dewey	John R. Thune	43	369619
206	145	70.38834951	Precinct-06 Isabel	Dewey	John R. Thune	111	369619
652	253	38.80368098	Precinct-07 Eagle Butte East	Dewey	John R. Thune	63	369619
107	66	61.68224299	Precinct-08 White Horse	Dewey	John R. Thune	15	369619
103	70	67.96116505	Precinct-09 Promise	Dewey	John R. Thune	31	369619
191	90	47.12041885	Precinct-11 Swiftbird/LaPlant	Dewey	John R. Thune	27	369619
528	234	44.31818182	Precinct-12 Eagle Butte North (Precinct-13 Eagle Butte North)	Dewey	John R. Thune	100	369619
597	285	47.73869347	Precinct-14 Eagle Butte South	Dewey	John R. Thune	103	369619
308	157	50.97402597	Precinct-15 Eagle Butte West	Dewey	John R. Thune	77	369619
461	381	82.64642082	Precinct-1	Douglas	Jay Williams	33	369619
392	312	79.59183673	Precinct-2	Douglas	Jay Williams	50	369619
422	279	66.11374408	Precinct-3	Douglas	Jay Williams	53	369619
447	343	76.73378076	Precinct-4	Douglas	Jay Williams	64	369619

RegisteredVoters	BallotsCast	VoterTurnout	PrecinctName	CountyName	calcCandidate	calcCandidateVotes	ContestTotal
390	321	82.30769231	Precinct-5	Douglas	Jay Williams	28	369619
461	381	82.64642082	Precinct-1	Douglas	John R. Thune	345	369619
392	312	79.59183673	Precinct-2	Douglas	John R. Thune	255	369619
422	279	66.11374408	Precinct-3	Douglas	John R. Thune	220	369619
447	343	76.73378076	Precinct-4	Douglas	John R. Thune	270	369619
390	321	82.30769231	Precinct-5	Douglas	John R. Thune	287	369619
590	442	74.91525424	Precinct-1	Edmunds	Jay Williams	94	369619
574	402	70.03484321	Precinct-2	Edmunds	Jay Williams	86	369619
546	308	56.41025641	Precinct-3	Edmunds	Jay Williams	52	369619
372	274	73.65591398	Precinct-4	Edmunds	Jay Williams	73	369619
524	374	71.3740458	Precinct-5	Edmunds	Jay Williams	53	369619
215	162	75.34883721	Precinct-6	Edmunds	Jay Williams	38	369619
590	442	74.91525424	Precinct-1	Edmunds	John R. Thune	339	369619
574	402	70.03484321	Precinct-2	Edmunds	John R. Thune	302	369619
546	308	56.41025641	Precinct-3	Edmunds	John R. Thune	249	369619
372	274	73.65591398	Precinct-4	Edmunds	John R. Thune	193	369619
524	374	71.3740458	Precinct-5	Edmunds	John R. Thune	316	369619
215	162	75.34883721	Precinct-6	Edmunds	John R. Thune	118	369619
172	139	80.81395349	BEA	Fall River	Jay Williams	20	369619
219	168	76.71232877	CAS	Fall River	Jay Williams	36	369619
779	545	69.96148909	EDA	Fall River	Jay Williams	95	369619
654	437	66.81957187	HS 1	Fall River	Jay Williams	137	369619
1218	912	74.87684729	JAC	Fall River	Jay Williams	204	369619
255	204	80	Oelrichs Area	Fall River	Jay Williams	14	369619
632	440	69.62025316	HS3	Fall River	Jay Williams	129	369619
548	341	62.22627737	HS4	Fall River	Jay Williams	104	369619
631	462	73.21711569	HS2	Fall River	Jay Williams	129	369619
172	139	80.81395349	BEA	Fall River	John R. Thune	113	369619
219	168	76.71232877	CAS	Fall River	John R. Thune	123	369619
779	545	69.96148909	EDA	Fall River	John R. Thune	433	369619
654	437	66.81957187	HS 1	Fall River	John R. Thune	284	369619
1218	912	74.87684729	JAC	Fall River	John R. Thune	684	369619
255	204	80	Oelrichs Area	Fall River	John R. Thune	182	369619
632	440	69.62025316	HS3	Fall River	John R. Thune	303	369619
548	341	62.22627737	HS4	Fall River	John R. Thune	228	369619
631	462	73.21711569	HS2	Fall River	John R. Thune	321	369619
231	193	83.54978355	Precinct-1	Faulk	Jay Williams	43	369619
222	94	42.34234234	Precinct-2	Faulk	Jay Williams	9	369619
167	140	83.83233533	Precinct-3	Faulk	Jay Williams	19	369619
113	97	85.84070796	Precinct-4	Faulk	Jay Williams	20	369619
147	105	71.42857143	Precinct-5	Faulk	Jay Williams	17	369619
296	243	82.09459459	Precinct-6	Faulk	Jay Williams	48	369619
368	285	77.44565217	Precinct-7	Faulk	Jay Williams	50	369619
231	193	83.54978355	Precinct-1	Faulk	John R. Thune	142	369619
222	94	42.34234234	Precinct-2	Faulk	John R. Thune	84	369619
167	140	83.83233533	Precinct-3	Faulk	John R. Thune	119	369619

RegisteredVoters	BallotsCast	VoterTurnout	PrecinctName	CountyName	calcCandidate	calcCandidateVotes	ContestTotal
113	97	85.84070796	Precinct-4	Faulk	John R. Thune	76	369619
147	105	71.42857143	Precinct-5	Faulk	John R. Thune	87	369619
296	243	82.09459459	Precinct-6	Faulk	John R. Thune	192	369619
368	285	77.44565217	Precinct-7	Faulk	John R. Thune	225	369619
496	337	67.94354839	Precinct-11	Grant	Jay Williams	81	369619
101	75	74.25742574	Precinct-12	Grant	Jay Williams	23	369619
152	109	71.71052632	Precinct-21	Grant	Jay Williams	28	369619
552	395	71.55797101	Precinct-22	Grant	Jay Williams	93	369619
92	79	85.86956522	Precinct-31	Grant	Jay Williams	19	369619
162	111	68.51851852	Precinct-32	Grant	Jay Williams	28	369619
532	431	81.01503759	Precinct-33	Grant	Jay Williams	98	369619
326	253	77.60736196	Precinct-41	Grant	Jay Williams	85	369619
391	300	76.72634271	Precinct-42	Grant	Jay Williams	62	369619
569	424	74.51669596	Precinct-43	Grant	Jay Williams	107	369619
165	125	75.75757576	Precinct-44	Grant	Jay Williams	16	369619
218	164	75.2293578	Precinct-45	Grant	Jay Williams	42	369619
264	213	80.68181818	Precinct-46	Grant	Jay Williams	60	369619
284	230	80.98591549	Precinct-47	Grant	Jay Williams	33	369619
161	115	71.42857143	Precinct-49	Grant	Jay Williams	30	369619
116	85	73.27586207	Precinct-52	Grant	Jay Williams	19	369619
74	50	67.56756757	Precinct-53	Grant	Jay Williams	18	369619
224	172	76.78571429	Precinct-54	Grant	Jay Williams	48	369619
496	337	67.94354839	Precinct-11	Grant	John R. Thune	244	369619
101	75	74.25742574	Precinct-12	Grant	John R. Thune	51	369619
152	109	71.71052632	Precinct-21	Grant	John R. Thune	80	369619
552	395	71.55797101	Precinct-22	Grant	John R. Thune	295	369619
92	79	85.86956522	Precinct-31	Grant	John R. Thune	57	369619
162	111	68.51851852	Precinct-32	Grant	John R. Thune	80	369619
532	431	81.01503759	Precinct-33	Grant	John R. Thune	328	369619
326	253	77.60736196	Precinct-41	Grant	John R. Thune	165	369619
391	300	76.72634271	Precinct-42	Grant	John R. Thune	234	369619
569	424	74.51669596	Precinct-43	Grant	John R. Thune	303	369619
165	125	75.75757576	Precinct-44	Grant	John R. Thune	108	369619
218	164	75.2293578	Precinct-45	Grant	John R. Thune	118	369619
264	213	80.68181818	Precinct-46	Grant	John R. Thune	148	369619
284	230	80.98591549	Precinct-47	Grant	John R. Thune	193	369619
161	115	71.42857143	Precinct-49	Grant	John R. Thune	85	369619
116	85	73.27586207	Precinct-52	Grant	John R. Thune	63	369619
74	50	67.56756757	Precinct-53	Grant	John R. Thune	31	369619
224	172	76.78571429	Precinct-54	Grant	John R. Thune	120	369619
1331	1000	75.13148009	Precinct-1	Gregory	Jay Williams	208	369619
1009	777	77.00693756	Precinct-2	Gregory	Jay Williams	161	369619
486	358	73.66255144	Precinct-3	Gregory	Jay Williams	57	369619
1331	1000	75.13148009	Precinct-1	Gregory	John R. Thune	773	369619
1009	777	77.00693756	Precinct-2	Gregory	John R. Thune	605	369619
486	358	73.66255144	Precinct-3	Gregory	John R. Thune	293	369619

RegisteredVoters	BallotsCast	VoterTurnout	PrecinctName	CountyName	calcCandidate	calcCandidateVotes	ContestTotal
141	111	78.72340426	Precinct-01	Haakon	Jay Williams	8	369619
170	136	80	Precinct-04	Haakon	Jay Williams	6	369619
283	216	76.32508834	Precinct-16	Haakon	Jay Williams	17	369619
264	205	77.65151515	Precinct-17	Haakon	Jay Williams	16	369619
257	200	77.82101167	Precinct-19	Haakon	Jay Williams	24	369619
264	191	72.34848485	Precinct-20	Haakon	Jay Williams	13	369619
141	111	78.72340426	Precinct-01	Haakon	John R. Thune	103	369619
170	136	80	Precinct-04	Haakon	John R. Thune	124	369619
283	216	76.32508834	Precinct-16	Haakon	John R. Thune	193	369619
264	205	77.65151515	Precinct-17	Haakon	John R. Thune	187	369619
257	200	77.82101167	Precinct-19	Haakon	John R. Thune	175	369619
264	191	72.34848485	Precinct-20	Haakon	John R. Thune	174	369619
203	149	73.39901478	Precinct-02	Hamlin	Jay Williams	14	369619
981	707	72.06931702	Precinct-21	Hamlin	Jay Williams	159	369619
163	132	80.98159509	Precinct-22	Hamlin	Jay Williams	9	369619
452	324	71.68141593	Precinct-23	Hamlin	Jay Williams	53	369619
827	640	77.38814994	Precinct-24	Hamlin	Jay Williams	111	369619
681	479	70.33773862	Precinct-25	Hamlin	Jay Williams	149	369619
535	409	76.44859813	Precinct-26	Hamlin	Jay Williams	41	369619
203	149	73.39901478	Precinct-02	Hamlin	John R. Thune	135	369619
981	707	72.06931702	Precinct-21	Hamlin	John R. Thune	534	369619
163	132	80.98159509	Precinct-22	Hamlin	John R. Thune	117	369619
452	324	71.68141593	Precinct-23	Hamlin	John R. Thune	265	369619
827	640	77.38814994	Precinct-24	Hamlin	John R. Thune	521	369619
681	479	70.33773862	Precinct-25	Hamlin	John R. Thune	321	369619
535	409	76.44859813	Precinct-26	Hamlin	John R. Thune	360	369619
285	235	82.45614035	Precinct-01 (Precinct-03)	Hand	Jay Williams	21	369619
107	84	78.5046729	Precinct-02	Hand	Jay Williams	16	369619
69	53	76.8115942	Precinct-04	Hand	Jay Williams	5	369619
294	232	78.91156463	Precinct-05 (Precinct-08)	Hand	Jay Williams	27	369619
233	181	77.68240343	Precinct-06	Hand	Jay Williams	48	369619
149	120	80.53691275	Precinct-07	Hand	Jay Williams	32	369619
182	146	80.21978022	Precinct-09 (Precinct-10)	Hand	Jay Williams	10	369619
534	383	71.72284644	Precinct-11	Hand	Jay Williams	83	369619
591	445	75.29610829	Precinct-12	Hand	Jay Williams	93	369619
285	235	82.45614035	Precinct-01 (Precinct-03)	Hand	John R. Thune	209	369619
107	84	78.5046729	Precinct-02	Hand	John R. Thune	66	369619
69	53	76.8115942	Precinct-04	Hand	John R. Thune	47	369619
294	232	78.91156463	Precinct-05 (Precinct-08)	Hand	John R. Thune	202	369619
233	181	77.68240343	Precinct-06	Hand	John R. Thune	128	369619
149	120	80.53691275	Precinct-07	Hand	John R. Thune	88	369619
182	146	80.21978022	Precinct-09 (Precinct-10)	Hand	John R. Thune	136	369619
534	383	71.72284644	Precinct-11	Hand	John R. Thune	294	369619
591	445	75.29610829	Precinct-12	Hand	John R. Thune	347	369619
1691	976	57.71732703	Precinct-1	Hanson	Jay Williams	223	369619
530	362	68.30188679	Precinct-2	Hanson	Jay Williams	91	369619

RegisteredVoters	BallotsCast	VoterTurnout	PrecinctName	CountyName	calcCandidate	calcCandidateVotes	ContestTotal
413	307	74.33414044	Precinct-3	Hanson	Jay Williams	66	369619
444	286	64.41441441	Precinct-4	Hanson	Jay Williams	50	369619
318	119	37.42138365	Precinct-5	Hanson	Jay Williams	21	369619
1691	976	57.71732703	Precinct-1	Hanson	John R. Thune	694	369619
530	362	68.30188679	Precinct-2	Hanson	John R. Thune	265	369619
413	307	74.33414044	Precinct-3	Hanson	John R. Thune	232	369619
444	286	64.41441441	Precinct-4	Hanson	John R. Thune	226	369619
318	119	37.42138365	Precinct-5	Hanson	John R. Thune	95	369619
206	163	79.12621359	Precinct-01	Harding	Jay Williams	18	369619
156	124	79.48717949	Precinct-02	Harding	Jay Williams	21	369619
67	58	86.56716418	Precinct-03	Harding	Jay Williams	4	369619
141	116	82.26950355	Precinct-05	Harding	Jay Williams	13	369619
53	42	79.24528302	Precinct-06	Harding	Jay Williams	0	369619
124	92	74.19354839	Precinct-07	Harding	Jay Williams	9	369619
76	60	78.94736842	Precinct-08	Harding	Jay Williams	5	369619
143	125	87.41258741	Precinct-09	Harding	Jay Williams	4	369619
206	163	79.12621359	Precinct-01	Harding	John R. Thune	141	369619
156	124	79.48717949	Precinct-02	Harding	John R. Thune	96	369619
67	58	86.56716418	Precinct-03	Harding	John R. Thune	53	369619
141	116	82.26950355	Precinct-05	Harding	John R. Thune	101	369619
53	42	79.24528302	Precinct-06	Harding	John R. Thune	40	369619
124	92	74.19354839	Precinct-07	Harding	John R. Thune	79	369619
76	60	78.94736842	Precinct-08	Harding	John R. Thune	53	369619
143	125	87.41258741	Precinct-09	Harding	John R. Thune	120	369619
11065	197	1.780388613	Blunt City Hall	Hughes	Jay Williams	45	369619
11065	110	0.994125621	Harrold City Auditorium	Hughes	Jay Williams	13	369619
11065	86	0.777225486	Hyde Residence	Hughes	Jay Williams	30	369619
11065	1962	17.73158608	New Life Assembly of God Church	Hughes	Jay Williams	332	369619
11065	784	7.085404428	PILC Rec Center	Hughes	Jay Williams	229	369619
11065	1876	16.9543606	Faith Lutheran Church	Hughes	Jay Williams	362	369619
11065	1411	12.75192047	Lutheran Memorial Church	Hughes	Jay Williams	322	369619
11065	197	1.780388613	Blunt City Hall	Hughes	John R. Thune	149	369619
11065	110	0.994125621	Harrold City Auditorium	Hughes	John R. Thune	95	369619
11065	86	0.777225486	Hyde Residence	Hughes	John R. Thune	53	369619
11065	1962	17.73158608	New Life Assembly of God Church	Hughes	John R. Thune	1582	369619
11065	784	7.085404428	PILC Rec Center	Hughes	John R. Thune	540	369619
11065	1876	16.9543606	Faith Lutheran Church	Hughes	John R. Thune	1473	369619
11065	1411	12.75192047	Lutheran Memorial Church	Hughes	John R. Thune	1048	369619
1013	717	70.7798618	Precinct-01	Hutchinson	Jay Williams	116	369619
1040	793	76.25	Precinct-02	Hutchinson	Jay Williams	133	369619
222	144	64.86486486	Precinct-03	Hutchinson	Jay Williams	21	369619
651	465	71.42857143	Precinct-04	Hutchinson	Jay Williams	100	369619
996	699	70.18072289	Precinct-05	Hutchinson	Jay Williams	139	369619
580	439	75.68965517	Precinct-06	Hutchinson	Jay Williams	71	369619
333	197	59.15915916	Precinct-07	Hutchinson	Jay Williams	29	369619
1013	717	70.7798618	Precinct-01	Hutchinson	John R. Thune	587	369619



RegisteredVoters	BallotsCast	VoterTurnout	PrecinctName	CountyName	calcCandidate	calcCandidateVotes	ContestTotal
1040	793	76.25	Precinct-02	Hutchinson	John R. Thune	643	369619
222	144	64.86486486	Precinct-03	Hutchinson	John R. Thune	121	369619
651	465	71.42857143	Precinct-04	Hutchinson	John R. Thune	354	369619
996	699	70.18072289	Precinct-05	Hutchinson	John R. Thune	549	369619
580	439	75.68965517	Precinct-06	Hutchinson	John R. Thune	360	369619
333	197	59.15915916	Precinct-07	Hutchinson	John R. Thune	165	369619
998	703	70.44088176	Hyde County Memorial Auditorium - Main Arena	Hyde	Jay Williams	124	369619
998	703	70.44088176	Hyde County Memorial Auditorium - Main Arena	Hyde	John R. Thune	567	369619
58	43	74.13793103	Precinct-1	Jackson	Jay Williams	3	369619
160	117	73.125	Precinct-2	Jackson	Jay Williams	20	369619
353	259	73.37110482	Precinct-3	Jackson	Jay Williams	34	369619
238	168	70.58823529	Precinct-4	Jackson	Jay Williams	27	369619
120	94	78.33333333	Precinct-5	Jackson	Jay Williams	15	369619
157	119	75.79617834	Precinct-6	Jackson	Jay Williams	26	369619
636	252	39.62264151	Precinct-7	Jackson	Jay Williams	162	369619
160	66	41.25	Precinct-8	Jackson	Jay Williams	22	369619
58	43	74.13793103	Precinct-1	Jackson	John R. Thune	39	369619
160	117	73.125	Precinct-2	Jackson	John R. Thune	92	369619
353	259	73.37110482	Precinct-3	Jackson	John R. Thune	218	369619
238	168	70.58823529	Precinct-4	Jackson	John R. Thune	137	369619
120	94	78.33333333	Precinct-5	Jackson	John R. Thune	69	369619
157	119	75.79617834	Precinct-6	Jackson	John R. Thune	91	369619
636	252	39.62264151	Precinct-7	Jackson	John R. Thune	82	369619
160	66	41.25	Precinct-8	Jackson	John R. Thune	43	369619
623	490	78.65168539	Precinct-1	Jerauld	Jay Williams	136	369619
183	151	82.5136612	Precinct-2	Jerauld	Jay Williams	33	369619
198	147	74.24242424	Precinct-3	Jerauld	Jay Williams	34	369619
132	105	79.54545455	Precinct-4	Jerauld	Jay Williams	34	369619
143	110	76.92307692	Precinct-5	Jerauld	Jay Williams	24	369619
623	490	78.65168539	Precinct-1	Jerauld	John R. Thune	342	369619
183	151	82.5136612	Precinct-2	Jerauld	John R. Thune	116	369619
198	147	74.24242424	Precinct-3	Jerauld	John R. Thune	109	369619
132	105	79.54545455	Precinct-4	Jerauld	John R. Thune	68	369619
143	110	76.92307692	Precinct-5	Jerauld	John R. Thune	85	369619
249	205	82.32931727	Precinct-1	Jones	Jay Williams	19	369619
242	191	78.92561983	Precinct-3	Jones	Jay Williams	19	369619
219	176	80.3652968	Precinct-5	Jones	Jay Williams	29	369619
249	205	82.32931727	Precinct-1	Jones	John R. Thune	182	369619
242	191	78.92561983	Precinct-3	Jones	John R. Thune	168	369619
219	176	80.3652968	Precinct-5	Jones	John R. Thune	144	369619
285	216	75.78947368	Iroquois Precinct	Kingsbury	Jay Williams	48	369619
371	276	74.393531	Badger Precinct	Kingsbury	Jay Williams	80	369619
581	434	74.69879518	Lake Preston Precinct	Kingsbury	Jay Williams	101	369619
294	226	76.8707483	Oldham Precinct	Kingsbury	Jay Williams	52	369619
811	572	70.53020962	Arlington Precinct	Kingsbury	Jay Williams	172	369619
1126	900	79.92895204	De Smet Precinct	Kingsbury	Jay Williams	221	369619

RegisteredVoters	BallotsCast	VoterTurnout	PrecinctName	CountyName	calcCandidate	calcCandidateVotes	ContestTotal
285	216	75.78947368	Iroquois Precinct	Kingsbury	John R. Thune	164	369619
371	276	74.393531	Badger Precinct	Kingsbury	John R. Thune	192	369619
581	434	74.69879518	Lake Preston Precinct	Kingsbury	John R. Thune	324	369619
294	226	76.8707483	Oldham Precinct	Kingsbury	John R. Thune	170	369619
811	572	70.53020962	Arlington Precinct	Kingsbury	John R. Thune	388	369619
1126	900	79.92895204	De Smet Precinct	Kingsbury	John R. Thune	661	369619
631	466	73.85103011	Chester-Franklin	Lake	Jay Williams	119	369619
627	516	82.29665072	Wentworth-Rutland	Lake	Jay Williams	136	369619
217	181	83.41013825	Nunda-Summit	Lake	Jay Williams	32	369619
318	248	77.98742138	Concord-Badus-Wayne/Ramona	Lake	Jay Williams	61	369619
548	435	79.37956204	Herman-Winfred	Lake	Jay Williams	110	369619
601	485	80.69883527	Lakeview	Lake	Jay Williams	125	369619
4702	2874	61.12292641	Ward One	Lake	Jay Williams	943	369619
975	668	68.51282051	Ward Three	Lake	Jay Williams	223	369619
1031	749	72.64791465	Ward Two	Lake	Jay Williams	215	369619
477	339	71.06918239	Farmington-Leroy-Clarno-Orland	Lake	Jay Williams	67	369619
631	466	73.85103011	Chester-Franklin	Lake	John R. Thune	337	369619
627	516	82.29665072	Wentworth-Rutland	Lake	John R. Thune	372	369619
217	181	83.41013825	Nunda-Summit	Lake	John R. Thune	141	369619
318	248	77.98742138	Concord-Badus-Wayne/Ramona	Lake	John R. Thune	178	369619
548	435	79.37956204	Herman-Winfred	Lake	John R. Thune	317	369619
601	485	80.69883527	Lakeview	Lake	John R. Thune	354	369619
4702	2874	61.12292641	Ward One	Lake	John R. Thune	1771	369619
975	668	68.51282051	Ward Three	Lake	John R. Thune	420	369619
1031	749	72.64791465	Ward Two	Lake	John R. Thune	520	369619
477	339	71.06918239	Farmington-Leroy-Clarno-Orland	Lake	John R. Thune	267	369619
334	263	78.74251497	02-Norway & Fairview, Fairview, Inc	Lincoln	Jay Williams	76	369619
590	474	80.33898305	06-Highland & Canton	Lincoln	Jay Williams	90	369619
278	219	78.77697842	08-Lincoln & Delaware	Lincoln	Jay Williams	51	369619
253	221	87.35177866	11-Grant	Lincoln	Jay Williams	56	369619
530	392	73.96226415	12-Dayton	Lincoln	Jay Williams	74	369619
369	281	76.15176152	13-LaValley	Lincoln	Jay Williams	61	369619
535	406	75.88785047	14-Perry	Lincoln	Jay Williams	89	369619
1484	1121	75.53908356	15-Springdale	Lincoln	Jay Williams	225	369619
1337	1013	75.76664174	16-Delapre	Lincoln	Jay Williams	187	369619
1217	932	76.58175842	20-Canton 1, 2, 3	Lincoln	Jay Williams	232	369619
317	225	70.97791798	21-Hudson & Eden	Lincoln	Jay Williams	56	369619
752	543	72.20744681	23-Worthing & Lynn	Lincoln	Jay Williams	134	369619
2527	1777	70.32053819	24-Tea	Lincoln	Jay Williams	362	369619
1338	962	71.89835575	25-Lennox	Lincoln	Jay Williams	217	369619
593	441	74.36762226	26-Brooklyn & Pleasant, Beresford	Lincoln	Jay Williams	94	369619
1346	941	69.91084695	27-Harrisburg 1	Lincoln	Jay Williams	202	369619
705	493	69.92907801	30-Canton 4 & 5	Lincoln	Jay Williams	146	369619
1812	1435	79.19426049	Sioux Falls 1-11	Lincoln	Jay Williams	317	369619
2067	1640	79.34204161	Sioux Falls 2-10	Lincoln	Jay Williams	349	369619
1589	1192	75.01573317	Sioux Falls 1-12	Lincoln	Jay Williams	300	369619

RegisteredVoters	BallotsCast	VoterTurnout	PrecinctName	CountyName	calcCandidate	calcCandidateVotes	ContestTotal
2162	1738	80.38852914	Sioux Falls 2-11	Lincoln	Jay Williams	410	369619
1036	701	67.66409266	Sioux Falls 1-13	Lincoln	Jay Williams	213	369619
1165	814	69.87124464	Sioux Falls 2-12	Lincoln	Jay Williams	234	369619
1027	699	68.06231743	Sioux Falls 1-16	Lincoln	Jay Williams	202	369619
2428	1867	76.89456343	Sioux Falls 2-13	Lincoln	Jay Williams	495	369619
1168	870	74.48630137	Sioux Falls 1-14	Lincoln	Jay Williams	217	369619
1298	1013	78.0431433	Sioux Falls 2-15	Lincoln	Jay Williams	206	369619
1481	1126	76.02970966	Sioux Falls 1-18	Lincoln	Jay Williams	207	369619
1343	910	67.75874907	Sioux Falls 1-15	Lincoln	Jay Williams	280	369619
1548	1108	71.57622739	29-Harrisburg 2	Lincoln	Jay Williams	261	369619
334	263	78.74251497	02-Norway & Fairview, Fairview, Inc	Lincoln	John R. Thune	183	369619
590	474	80.33898305	06-Highland & Canton	Lincoln	John R. Thune	369	369619
278	219	78.77697842	08-Lincoln & Delaware	Lincoln	John R. Thune	166	369619
253	221	87.35177866	11-Grant	Lincoln	John R. Thune	162	369619
530	392	73.96226415	12-Dayton	Lincoln	John R. Thune	315	369619
369	281	76.15176152	13-LaValley	Lincoln	John R. Thune	211	369619
535	406	75.88785047	14-Perry	Lincoln	John R. Thune	314	369619
1484	1121	75.53908356	15-Springdale	Lincoln	John R. Thune	878	369619
1337	1013	75.76664174	16-Delapre	Lincoln	John R. Thune	794	369619
1217	932	76.58175842	20-Canton 1, 2, 3	Lincoln	John R. Thune	682	369619
317	225	70.97791798	21-Hudson & Eden	Lincoln	John R. Thune	164	369619
752	543	72.20744681	23-Worthing & Lynn	Lincoln	John R. Thune	399	369619
2527	1777	70.32053819	24-Tea	Lincoln	John R. Thune	1388	369619
1338	962	71.89835575	25-Lennox	Lincoln	John R. Thune	722	369619
593	441	74.36762226	26-Brooklyn & Pleasant, Beresford	Lincoln	John R. Thune	338	369619
1346	941	69.91084695	27-Harrisburg 1	Lincoln	John R. Thune	722	369619
705	493	69.92907801	30-Canton 4 & 5	Lincoln	John R. Thune	336	369619
1812	1435	79.19426049	Sioux Falls 1-11	Lincoln	John R. Thune	1078	369619
2067	1640	79.34204161	Sioux Falls 2-10	Lincoln	John R. Thune	1265	369619
1589	1192	75.01573317	Sioux Falls 1-12	Lincoln	John R. Thune	869	369619
2162	1738	80.38852914	Sioux Falls 2-11	Lincoln	John R. Thune	1288	369619
1036	701	67.66409266	Sioux Falls 1-13	Lincoln	John R. Thune	472	369619
1165	814	69.87124464	Sioux Falls 2-12	Lincoln	John R. Thune	553	369619
1027	699	68.06231743	Sioux Falls 1-16	Lincoln	John R. Thune	488	369619
2428	1867	76.89456343	Sioux Falls 2-13	Lincoln	John R. Thune	1330	369619
1168	870	74.48630137	Sioux Falls 1-14	Lincoln	John R. Thune	641	369619
1298	1013	78.0431433	Sioux Falls 2-15	Lincoln	John R. Thune	791	369619
1481	1126	76.02970966	Sioux Falls 1-18	Lincoln	John R. Thune	906	369619
1343	910	67.75874907	Sioux Falls 1-15	Lincoln	John R. Thune	611	369619
1548	1108	71.57622739	29-Harrisburg 2	Lincoln	John R. Thune	829	369619
81	69	85.18518519	Precinct-01	Lyman	Jay Williams	20	369619
454	326	71.8061674	Precinct-04	Lyman	Jay Williams	86	369619
187	146	78.07486631	Precinct-06	Lyman	Jay Williams	31	369619
599	175	29.21535893	Precinct-07	Lyman	Jay Williams	125	369619
325	255	78.46153846	Precinct-09	Lyman	Jay Williams	30	369619
493	386	78.29614604	Precinct-12	Lyman	Jay Williams	70	369619

RegisteredVoters	BallotsCast	VoterTurnout	PrecinctName	CountyName	calcCandidate	calcCandidateVotes	ContestTotal
134	104	77.6119403	Precinct-13	Lyman	Jay Williams	16	369619
81	69	85.18518519	Precinct-01	Lyman	John R. Thune	48	369619
454	326	71.8061674	Precinct-04	Lyman	John R. Thune	232	369619
187	146	78.07486631	Precinct-06	Lyman	John R. Thune	109	369619
599	175	29.21535893	Precinct-07	Lyman	John R. Thune	48	369619
325	255	78.46153846	Precinct-09	Lyman	John R. Thune	217	369619
493	386	78.29614604	Precinct-12	Lyman	John R. Thune	311	369619
134	104	77.6119403	Precinct-13	Lyman	John R. Thune	86	369619
758	525	69.26121372	Precinct-01	McCook	Jay Williams	147	369619
200	153	76.5	Precinct-02	McCook	Jay Williams	51	369619
761	558	73.32457293	Precinct-03	McCook	Jay Williams	113	369619
647	479	74.03400309	Precinct-04	McCook	Jay Williams	62	369619
827	623	75.33252721	Precinct-05	McCook	Jay Williams	163	369619
431	329	76.33410673	Precinct-06	McCook	Jay Williams	63	369619
758	525	69.26121372	Precinct-01	McCook	John R. Thune	368	369619
200	153	76.5	Precinct-02	McCook	John R. Thune	100	369619
761	558	73.32457293	Precinct-03	McCook	John R. Thune	434	369619
647	479	74.03400309	Precinct-04	McCook	John R. Thune	412	369619
827	623	75.33252721	Precinct-05	McCook	John R. Thune	444	369619
431	329	76.33410673	Precinct-06	McCook	John R. Thune	263	369619
338	246	72.78106509	Precinct-1	McPherson	Jay Williams	38	369619
423	191	45.1536643	Precinct-2	McPherson	Jay Williams	33	369619
87	63	72.4137931	Precinct-3	McPherson	Jay Williams	10	369619
324	241	74.38271605	Precinct-4	McPherson	Jay Williams	33	369619
353	242	68.55524079	Precinct-5	McPherson	Jay Williams	17	369619
329	235	71.42857143	Precinct-6	McPherson	Jay Williams	34	369619
338	246	72.78106509	Precinct-1	McPherson	John R. Thune	204	369619
423	191	45.1536643	Precinct-2	McPherson	John R. Thune	154	369619
87	63	72.4137931	Precinct-3	McPherson	John R. Thune	49	369619
324	241	74.38271605	Precinct-4	McPherson	John R. Thune	195	369619
353	242	68.55524079	Precinct-5	McPherson	John R. Thune	216	369619
329	235	71.42857143	Precinct-6	McPherson	John R. Thune	191	369619
302	235	77.81456954	Precinct-A1	Marshall	Jay Williams	75	369619
242	166	68.59504132	Precinct-A2	Marshall	Jay Williams	56	369619
377	286	75.86206897	Precinct-A3	Marshall	Jay Williams	79	369619
365	286	78.35616438	Precinct-A4	Marshall	Jay Williams	102	369619
259	178	68.72586873	Precinct-A5	Marshall	Jay Williams	52	369619
432	293	67.82407407	Precinct-A6	Marshall	Jay Williams	97	369619
241	181	75.10373444	Precinct-A7	Marshall	Jay Williams	55	369619
280	200	71.42857143	Precinct-A8	Marshall	Jay Williams	60	369619
283	191	67.49116608	Precinct-A9	Marshall	Jay Williams	53	369619
302	235	77.81456954	Precinct-A1	Marshall	John R. Thune	154	369619
242	166	68.59504132	Precinct-A2	Marshall	John R. Thune	107	369619
377	286	75.86206897	Precinct-A3	Marshall	John R. Thune	200	369619
365	286	78.35616438	Precinct-A4	Marshall	John R. Thune	174	369619
259	178	68.72586873	Precinct-A5	Marshall	John R. Thune	125	369619

RegisteredVoters	BallotsCast	VoterTurnout	PrecinctName	CountyName	calcCandidate	calcCandidateVotes	ContestTotal
432	293	67.82407407	Precinct-A6	Marshall	John R. Thune	191	369619
241	181	75.10373444	Precinct-A7	Marshall	John R. Thune	123	369619
280	200	71.42857143	Precinct-A8	Marshall	John R. Thune	131	369619
283	191	67.49116608	Precinct-A9	Marshall	John R. Thune	136	369619
345	248	71.88405797	EAST STURGIS #1	Meade	Jay Williams	63	369619
662	500	75.52870091	SOUTHEAST STURGIS #2	Meade	Jay Williams	110	369619
350	245	70	CENTRAL STURGIS #3	Meade	Jay Williams	70	369619
241	155	64.3153527	WEST STURGIS #4	Meade	Jay Williams	40	369619
758	482	63.5883905	NORTHWEST STURGIS #5	Meade	Jay Williams	100	369619
956	717	75	TILFORD #6	Meade	Jay Williams	153	369619
443	329	74.26636569	RURAL STURGIS #7	Meade	Jay Williams	66	369619
408	307	75.24509804	HARMONY #8	Meade	Jay Williams	62	369619
178	149	83.70786517	BEAR BUTTE #9	Meade	Jay Williams	19	369619
1340	998	74.47761194	SUMMERSET #10	Meade	Jay Williams	180	369619
976	751	76.94672131	PIEDMONT #11	Meade	Jay Williams	162	369619
1054	808	76.66034156	EAST PIEDMONT #12	Meade	Jay Williams	116	369619
1409	1074	76.22427253	SOUTHEAST PIEDMONT #13	Meade	Jay Williams	217	369619
885	613	69.26553672	BLACK HAWK #14	Meade	Jay Williams	111	369619
529	408	77.12665406	RURAL BLACK HAWK #15	Meade	Jay Williams	87	369619
441	386	87.52834467	WEST BLACK HAWK #16	Meade	Jay Williams	93	369619
105	89	84.76190476	VIEWFIELD #17	Meade	Jay Williams	10	369619
105	94	89.52380952	ELM SPRINGS #18	Meade	Jay Williams	11	369619
666	507	76.12612613	CENTRAL BLACK HAWK #19	Meade	Jay Williams	109	369619
67	53	79.10447761	HEREFORD #20	Meade	Jay Williams	12	369619
583	389	66.7238422	ELK VALE #21	Meade	Jay Williams	60	369619
1040	441	42.40384615	BASE #23	Meade	Jay Williams	102	369619
276	194	70.28985507	WEST ELK VALE #24	Meade	Jay Williams	33	369619
44	39	88.63636364	WHITE OWL #25	Meade	Jay Williams	5	369619
165	142	86.06060606	CHALK BUTTE #27	Meade	Jay Williams	21	369619
41	35	85.36585366	FAIRPOINT #29	Meade	Jay Williams	7	369619
94	86	91.4893617	RED OWL #30	Meade	Jay Williams	5	369619
361	264	73.13019391	FAITH #31	Meade	Jay Williams	39	369619
108	79	73.14814815	PINE #33	Meade	Jay Williams	12	369619
56	51	91.07142857	SULPHUR #35	Meade	Jay Williams	3	369619
39	36	92.30769231	UNION #40	Meade	Jay Williams	5	369619
65	53	81.53846154	MARCUS #41	Meade	Jay Williams	8	369619
222	130	58.55855856	NORTHEAST STURGIS #1A	Meade	Jay Williams	42	369619
476	373	78.36134454	SOUTH STURGIS #2A	Meade	Jay Williams	87	369619
437	308	70.4805492	SOUTHWEST STURGIS #4A	Meade	Jay Williams	71	369619
223	176	78.92376682	STURGIS #5A	Meade	Jay Williams	38	369619
176	137	77.84090909	ALKALI #6A	Meade	Jay Williams	19	369619
345	248	71.88405797	EAST STURGIS #1	Meade	John R. Thune	180	369619
662	500	75.52870091	SOUTHEAST STURGIS #2	Meade	John R. Thune	375	369619
350	245	70	CENTRAL STURGIS #3	Meade	John R. Thune	166	369619
241	155	64.3153527	WEST STURGIS #4	Meade	John R. Thune	112	369619
758	482	63.5883905	NORTHWEST STURGIS #5	Meade	John R. Thune	362	369619

RegisteredVoters	BallotsCast	VoterTurnout	PrecinctName	CountyName	calcCandidate	calcCandidateVotes	ContestTotal
956	717	75	TILFORD #6	Meade	John R. Thune	547	369619
443	329	74.26636569	RURAL STURGIS #7	Meade	John R. Thune	257	369619
408	307	75.24509804	HARMONY #8	Meade	John R. Thune	240	369619
178	149	83.70786517	BEAR BUTTE #9	Meade	John R. Thune	128	369619
1340	998	74.47761194	SUMMERSET #10	Meade	John R. Thune	794	369619
976	751	76.94672131	PIEDMONT #11	Meade	John R. Thune	574	369619
1054	808	76.66034156	EAST PIEDMONT #12	Meade	John R. Thune	677	369619
1409	1074	76.22427253	SOUTHEAST PIEDMONT #13	Meade	John R. Thune	836	369619
885	613	69.26553672	BLACK HAWK #14	Meade	John R. Thune	485	369619
529	408	77.12665406	RURAL BLACK HAWK #15	Meade	John R. Thune	312	369619
441	386	87.52834467	WEST BLACK HAWK #16	Meade	John R. Thune	282	369619
105	89	84.76190476	VIEWFIELD #17	Meade	John R. Thune	74	369619
105	94	89.52380952	ELM SPRINGS #18	Meade	John R. Thune	80	369619
666	507	76.12612613	CENTRAL BLACK HAWK #19	Meade	John R. Thune	393	369619
67	53	79.10447761	HEREFORD #20	Meade	John R. Thune	38	369619
583	389	66.7238422	ELK VALE #21	Meade	John R. Thune	323	369619
1040	441	42.40384615	BASE #23	Meade	John R. Thune	311	369619
276	194	70.28985507	WEST ELK VALE #24	Meade	John R. Thune	151	369619
44	39	88.63636364	WHITE OWL #25	Meade	John R. Thune	34	369619
165	142	86.06060606	CHALK BUTTE #27	Meade	John R. Thune	118	369619
41	35	85.36585366	FAIRPOINT #29	Meade	John R. Thune	27	369619
94	86	91.4893617	RED OWL #30	Meade	John R. Thune	80	369619
361	264	73.13019391	FAITH #31	Meade	John R. Thune	219	369619
108	79	73.14814815	PINE #33	Meade	John R. Thune	59	369619
56	51	91.07142857	SULPHUR #35	Meade	John R. Thune	48	369619
39	36	92.30769231	UNION #40	Meade	John R. Thune	31	369619
65	53	81.53846154	MARCUS #41	Meade	John R. Thune	43	369619
222	130	58.55855856	NORTHEAST STURGIS #1A	Meade	John R. Thune	85	369619
476	373	78.36134454	SOUTH STURGIS #2A	Meade	John R. Thune	280	369619
437	308	70.4805492	SOUTHWEST STURGIS #4A	Meade	John R. Thune	226	369619
223	176	78.92376682	STURGIS #5A	Meade	John R. Thune	137	369619
176	137	77.84090909	ALKALI #6A	Meade	John R. Thune	114	369619
362	190	52.48618785	Precinct-2	Mellette	Jay Williams	65	369619
189	148	78.30687831	Precinct-3	Mellette	Jay Williams	27	369619
342	198	57.89473684	Precinct-5	Mellette	Jay Williams	79	369619
274	169	61.67883212	Precinct-6	Mellette	Jay Williams	53	369619
362	190	52.48618785	Precinct-2	Mellette	John R. Thune	123	369619
189	148	78.30687831	Precinct-3	Mellette	John R. Thune	112	369619
342	198	57.89473684	Precinct-5	Mellette	John R. Thune	115	369619
274	169	61.67883212	Precinct-6	Mellette	John R. Thune	114	369619
190	141	74.21052632	Precinct-1	Miner	Jay Williams	45	369619
181	126	69.61325967	Precinct-2	Miner	Jay Williams	36	369619
157	109	69.42675159	Precinct-3	Miner	Jay Williams	27	369619
223	144	64.57399103	Precinct-4	Miner	Jay Williams	34	369619
112	84	75	Precinct-5	Miner	Jay Williams	16	369619
276	193	69.92753623	Precinct-6	Miner	Jay Williams	47	369619

RegisteredVoters	BallotsCast	VoterTurnout	PrecinctName	CountyName	calcCandidate	calcCandidateVotes	ContestTotal
241	185	76.76348548	Precinct-7	Miner	Jay Williams	55	369619
167	132	79.04191617	Precinct-8	Miner	Jay Williams	24	369619
190	141	74.21052632	Precinct-1	Miner	John R. Thune	92	369619
181	126	69.61325967	Precinct-2	Miner	John R. Thune	89	369619
157	109	69.42675159	Precinct-3	Miner	John R. Thune	78	369619
223	144	64.57399103	Precinct-4	Miner	John R. Thune	106	369619
112	84	75	Precinct-5	Miner	John R. Thune	67	369619
276	193	69.92753623	Precinct-6	Miner	John R. Thune	142	369619
241	185	76.76348548	Precinct-7	Miner	John R. Thune	128	369619
167	132	79.04191617	Precinct-8	Miner	John R. Thune	105	369619
764	530	69.37172775	Precinct-1	Moody	Jay Williams	236	369619
770	534	69.35064935	Precinct-2	Moody	Jay Williams	251	369619
729	556	76.26886145	Precinct-3	Moody	Jay Williams	147	369619
537	380	70.76350093	Precinct-4	Moody	Jay Williams	85	369619
909	671	73.81738174	Precinct-5	Moody	Jay Williams	159	369619
475	341	71.78947368	Precinct-34	Moody	Jay Williams	92	369619
764	530	69.37172775	Precinct-1	Moody	John R. Thune	281	369619
770	534	69.35064935	Precinct-2	Moody	John R. Thune	274	369619
729	556	76.26886145	Precinct-3	Moody	John R. Thune	401	369619
537	380	70.76350093	Precinct-4	Moody	John R. Thune	283	369619
909	671	73.81738174	Precinct-5	Moody	John R. Thune	499	369619
475	341	71.78947368	Precinct-34	Moody	John R. Thune	243	369619
420	297	70.71428571	Precinct-01	Perkins	Jay Williams	50	369619
142	110	77.46478873	Precinct-02	Perkins	Jay Williams	15	369619
415	299	72.04819277	Precinct-03	Perkins	Jay Williams	45	369619
81	61	75.30864198	Precinct-04	Perkins	Jay Williams	11	369619
180	143	79.44444444	Precinct-05	Perkins	Jay Williams	23	369619
161	124	77.01863354	Precinct-06	Perkins	Jay Williams	22	369619
142	131	92.25352113	Precinct-07	Perkins	Jay Williams	5	369619
78	66	84.61538462	Precinct-08	Perkins	Jay Williams	2	369619
101	82	81.18811881	Precinct-09	Perkins	Jay Williams	7	369619
464	338	72.84482759	Precinct-12	Perkins	Jay Williams	51	369619
420	297	70.71428571	Precinct-01	Perkins	John R. Thune	238	369619
142	110	77.46478873	Precinct-02	Perkins	John R. Thune	93	369619
415	299	72.04819277	Precinct-03	Perkins	John R. Thune	247	369619
81	61	75.30864198	Precinct-04	Perkins	John R. Thune	47	369619
180	143	79.44444444	Precinct-05	Perkins	John R. Thune	115	369619
161	124	77.01863354	Precinct-06	Perkins	John R. Thune	100	369619
142	131	92.25352113	Precinct-07	Perkins	John R. Thune	121	369619
78	66	84.61538462	Precinct-08	Perkins	John R. Thune	64	369619
101	82	81.18811881	Precinct-09	Perkins	John R. Thune	74	369619
464	338	72.84482759	Precinct-12	Perkins	John R. Thune	275	369619
1869	753	40.28892456	Gettysburg Legion Annex	Potter	Jay Williams	142	369619
1869	322	17.22846442	Hoven American Legion	Potter	Jay Williams	42	369619
1869	753	40.28892456	Gettysburg Legion Annex	Potter	John R. Thune	597	369619
1869	322	17.22846442	Hoven American Legion	Potter	John R. Thune	279	369619

RegisteredVoters	BallotsCast	VoterTurnout	PrecinctName	CountyName	calcCandidate	calcCandidateVotes	ContestTotal
223	176	78.92376682	Precinct-01	Roberts	Jay Williams	36	369619
620	448	72.25806452	Precinct-02	Roberts	Jay Williams	111	369619
304	192	63.15789474	Precinct-03	Roberts	Jay Williams	60	369619
134	86	64.17910448	Precinct-04	Roberts	Jay Williams	35	369619
647	389	60.1236476	Precinct-05	Roberts	Jay Williams	184	369619
873	546	62.54295533	Precinct-06 (Precinct-07)	Roberts	Jay Williams	132	369619
196	115	58.67346939	Precinct-08	Roberts	Jay Williams	47	369619
686	453	66.03498542	Precinct-09	Roberts	Jay Williams	111	369619
504	214	42.46031746	Precinct-10	Roberts	Jay Williams	119	369619
1220	752	61.63934426	Precinct-11	Roberts	Jay Williams	278	369619
570	329	57.71929825	Precinct-12 (Precinct-14)	Roberts	Jay Williams	143	369619
547	296	54.11334552	Precinct-13	Roberts	Jay Williams	120	369619
223	176	78.92376682	Precinct-01	Roberts	John R. Thune	136	369619
620	448	72.25806452	Precinct-02	Roberts	John R. Thune	331	369619
304	192	63.15789474	Precinct-03	Roberts	John R. Thune	126	369619
134	86	64.17910448	Precinct-04	Roberts	John R. Thune	47	369619
647	389	60.1236476	Precinct-05	Roberts	John R. Thune	199	369619
873	546	62.54295533	Precinct-06 (Precinct-07)	Roberts	John R. Thune	406	369619
196	115	58.67346939	Precinct-08	Roberts	John R. Thune	66	369619
686	453	66.03498542	Precinct-09	Roberts	John R. Thune	335	369619
504	214	42.46031746	Precinct-10	Roberts	John R. Thune	93	369619
1220	752	61.63934426	Precinct-11	Roberts	John R. Thune	458	369619
570	329	57.71929825	Precinct-12 (Precinct-14)	Roberts	John R. Thune	184	369619
547	296	54.11334552	Precinct-13	Roberts	John R. Thune	166	369619
369	276	74.79674797	Precinct-1	Sanborn	Jay Williams	51	369619
489	317	64.82617587	Precinct-2	Sanborn	Jay Williams	63	369619
400	297	74.25	Precinct-4	Sanborn	Jay Williams	77	369619
330	257	77.87878788	Precinct-5	Sanborn	Jay Williams	53	369619
369	276	74.79674797	Precinct-1	Sanborn	John R. Thune	219	369619
489	317	64.82617587	Precinct-2	Sanborn	John R. Thune	251	369619
400	297	74.25	Precinct-4	Sanborn	John R. Thune	218	369619
330	257	77.87878788	Precinct-5	Sanborn	John R. Thune	201	369619
610	417	68.36065574	Precinct-01	Spink	Jay Williams	90	369619
421	333	79.09738717	Precinct-03	Spink	Jay Williams	80	369619
427	309	72.36533958	Precinct-04	Spink	Jay Williams	58	369619
350	205	58.57142857	Precinct-05	Spink	Jay Williams	65	369619
165	119	72.12121212	Precinct-06	Spink	Jay Williams	28	369619
598	463	77.42474916	Precinct-07	Spink	Jay Williams	126	369619
200	148	74	Precinct-08	Spink	Jay Williams	43	369619
775	551	71.09677419	Precinct-09	Spink	Jay Williams	162	369619
697	500	71.73601148	Precinct-10	Spink	Jay Williams	164	369619
610	417	68.36065574	Precinct-01	Spink	John R. Thune	320	369619
421	333	79.09738717	Precinct-03	Spink	John R. Thune	247	369619
427	309	72.36533958	Precinct-04	Spink	John R. Thune	243	369619
350	205	58.57142857	Precinct-05	Spink	John R. Thune	139	369619
165	119	72.12121212	Precinct-06	Spink	John R. Thune	90	369619



RegisteredVoters	BallotsCast	VoterTurnout	PrecinctName	CountyName	calcCandidate	calcCandidateVotes	ContestTotal
598	463	77.42474916	Precinct-07	Spink	John R. Thune	334	369619
200	148	74	Precinct-08	Spink	John R. Thune	101	369619
775	551	71.09677419	Precinct-09	Spink	John R. Thune	379	369619
697	500	71.73601148	Precinct-10	Spink	John R. Thune	324	369619
1925	1420	73.76623377	Precinct-01	Stanley	Jay Williams	283	369619
86	73	84.88372093	Precinct-02	Stanley	Jay Williams	7	369619
133	103	77.44360902	Precinct-03	Stanley	Jay Williams	13	369619
1925	1420	73.76623377	Precinct-01	Stanley	John R. Thune	1099	369619
86	73	84.88372093	Precinct-02	Stanley	John R. Thune	65	369619
133	103	77.44360902	Precinct-03	Stanley	John R. Thune	90	369619
1105	112	10.13574661	Bill Floyd Shop	Sully	Jay Williams	13	369619
1105	490	44.3438914	Phoenix Center	Sully	Jay Williams	67	369619
1105	95	8.597285068	Agar Fire Hall	Sully	Jay Williams	20	369619
1105	112	10.13574661	Bill Floyd Shop	Sully	John R. Thune	90	369619
1105	490	44.3438914	Phoenix Center	Sully	John R. Thune	417	369619
1105	95	8.597285068	Agar Fire Hall	Sully	John R. Thune	73	369619
196	145	73.97959184	Clearfield Consolidated	Tripp	Jay Williams	30	369619
502	383	76.29482072	Colome Consolidated	Tripp	Jay Williams	70	369619
118	98	83.05084746	Hamil Consolidated	Tripp	Jay Williams	10	369619
123	82	66.66666667	Ideal Consolidated	Tripp	Jay Williams	11	369619
210	161	76.66666667	Lake Consolidated	Tripp	Jay Williams	17	369619
466	330	70.81545064	Lamro Consolidated	Tripp	Jay Williams	69	369619
137	99	72.26277372	Sully Consolidated	Tripp	Jay Williams	26	369619
146	107	73.28767123	Witten Consolidated	Tripp	Jay Williams	22	369619
215	159	73.95348837	WINNER Consolidated SE 1ST	Tripp	Jay Williams	22	369619
332	247	74.39759036	WINNER Consolidated-E 2ND	Tripp	Jay Williams	50	369619
540	362	67.03703704	WINNER Consolidated-W 2ND	Tripp	Jay Williams	67	369619
455	297	65.27472527	WINNER Consolidated-E 3RD	Tripp	Jay Williams	44	369619
327	213	65.13761468	WINNER Consolidated-W 3RD	Tripp	Jay Williams	54	369619
196	145	73.97959184	Clearfield Consolidated	Tripp	John R. Thune	107	369619
502	383	76.29482072	Colome Consolidated	Tripp	John R. Thune	303	369619
118	98	83.05084746	Hamil Consolidated	Tripp	John R. Thune	87	369619
123	82	66.66666667	Ideal Consolidated	Tripp	John R. Thune	70	369619
210	161	76.66666667	Lake Consolidated	Tripp	John R. Thune	143	369619
466	330	70.81545064	Lamro Consolidated	Tripp	John R. Thune	260	369619
137	99	72.26277372	Sully Consolidated	Tripp	John R. Thune	73	369619
146	107	73.28767123	Witten Consolidated	Tripp	John R. Thune	80	369619
215	159	73.95348837	WINNER Consolidated SE 1ST	Tripp	John R. Thune	132	369619
332	247	74.39759036	WINNER Consolidated-E 2ND	Tripp	John R. Thune	190	369619
540	362	67.03703704	WINNER Consolidated-W 2ND	Tripp	John R. Thune	286	369619
455	297	65.27472527	WINNER Consolidated-E 3RD	Tripp	John R. Thune	246	369619
327	213	65.13761468	WINNER Consolidated-W 3RD	Tripp	John R. Thune	157	369619
1134	852	75.13227513	Precinct-01	Turner	Jay Williams	168	369619
1178	966	82.00339559	Precinct-02	Turner	Jay Williams	190	369619
406	327	80.54187192	Precinct-03	Turner	Jay Williams	58	369619
436	287	65.82568807	Precinct-04	Turner	Jay Williams	53	369619

RegisteredVoters	BallotsCast	VoterTurnout	PrecinctName	CountyName	calcCandidate	calcCandidateVotes	ContestTotal
742	561	75.606469	Precinct-05	Turner	Jay Williams	112	369619
684	512	74.85380117	Precinct-06	Turner	Jay Williams	129	369619
258	178	68.99224806	Precinct-07	Turner	Jay Williams	45	369619
774	576	74.41860465	Precinct-08	Turner	Jay Williams	116	369619
1134	852	75.13227513	Precinct-01	Turner	John R. Thune	669	369619
1178	966	82.00339559	Precinct-02	Turner	John R. Thune	752	369619
406	327	80.54187192	Precinct-03	Turner	John R. Thune	267	369619
436	287	65.82568807	Precinct-04	Turner	John R. Thune	227	369619
742	561	75.606469	Precinct-05	Turner	John R. Thune	432	369619
684	512	74.85380117	Precinct-06	Turner	John R. Thune	360	369619
258	178	68.99224806	Precinct-07	Turner	John R. Thune	131	369619
774	576	74.41860465	Precinct-08	Turner	John R. Thune	451	369619
475	351	73.89473684	Precinct-01	Union	Jay Williams	64	369619
519	398	76.68593449	Precinct-02	Union	Jay Williams	106	369619
1062	765	72.03389831	Precinct-03	Union	Jay Williams	206	369619
518	389	75.0965251	Precinct-04	Union	Jay Williams	111	369619
654	487	74.4648318	Precinct-05	Union	Jay Williams	134	369619
794	628	79.09319899	Precinct-06	Union	Jay Williams	154	369619
795	577	72.57861635	Precinct-07	Union	Jay Williams	98	369619
664	483	72.74096386	Precinct-08	Union	Jay Williams	90	369619
619	461	74.47495961	Precinct-09	Union	Jay Williams	112	369619
959	665	69.34306569	Precinct-10	Union	Jay Williams	192	369619
1113	731	65.67834681	Precinct-11	Union	Jay Williams	180	369619
1137	859	75.54969217	Precinct-12	Union	Jay Williams	113	369619
1861	1255	67.4368619	Precinct-13	Union	Jay Williams	233	369619
475	351	73.89473684	Precinct-01	Union	John R. Thune	280	369619
519	398	76.68593449	Precinct-02	Union	John R. Thune	279	369619
1062	765	72.03389831	Precinct-03	Union	John R. Thune	549	369619
518	389	75.0965251	Precinct-04	Union	John R. Thune	271	369619
654	487	74.4648318	Precinct-05	Union	John R. Thune	344	369619
794	628	79.09319899	Precinct-06	Union	John R. Thune	465	369619
795	577	72.57861635	Precinct-07	Union	John R. Thune	460	369619
664	483	72.74096386	Precinct-08	Union	John R. Thune	382	369619
619	461	74.47495961	Precinct-09	Union	John R. Thune	327	369619
959	665	69.34306569	Precinct-10	Union	John R. Thune	443	369619
1113	731	65.67834681	Precinct-11	Union	John R. Thune	537	369619
1137	859	75.54969217	Precinct-12	Union	John R. Thune	738	369619
1861	1255	67.4368619	Precinct-13	Union	John R. Thune	984	369619
177	149	84.18079096	Precinct-01	Walworth	Jay Williams	24	369619
213	155	72.76995305	Precinct-02	Walworth	Jay Williams	31	369619
577	428	74.17677643	Precinct-03	Walworth	Jay Williams	52	369619
293	173	59.0443686	Precinct-04	Walworth	Jay Williams	42	369619
546	334	61.17216117	Precinct-05	Walworth	Jay Williams	84	369619
783	495	63.2183908	Precinct-06	Walworth	Jay Williams	94	369619
695	469	67.48201439	Precinct-07	Walworth	Jay Williams	110	369619
213	156	73.23943662	Precinct-10	Walworth	Jay Williams	20	369619

RegisteredVoters	BallotsCast	VoterTurnout	PrecinctName	CountyName	calcCandidate	calcCandidateVotes	ContestTotal
120	89	74.16666667	Precinct-09	Walworth	Jay Williams	15	369619
126	84	66.66666667	Precinct-08	Walworth	Jay Williams	10	369619
177	149	84.18079096	Precinct-01	Walworth	John R. Thune	116	369619
213	155	72.76995305	Precinct-02	Walworth	John R. Thune	120	369619
577	428	74.17677643	Precinct-03	Walworth	John R. Thune	364	369619
293	173	59.0443686	Precinct-04	Walworth	John R. Thune	128	369619
546	334	61.17216117	Precinct-05	Walworth	John R. Thune	243	369619
783	495	63.2183908	Precinct-06	Walworth	John R. Thune	384	369619
695	469	67.48201439	Precinct-07	Walworth	John R. Thune	348	369619
213	156	73.23943662	Precinct-10	Walworth	John R. Thune	132	369619
120	89	74.16666667	Precinct-09	Walworth	John R. Thune	72	369619
126	84	66.66666667	Precinct-08	Walworth	John R. Thune	68	369619
87	34	39.08045977	Precinct-1 Bridger	Ziebach	Jay Williams	25	369619
168	77	45.83333333	Precinct-2 Cherry Creek	Ziebach	Jay Williams	52	369619
502	188	37.4501992	Precinct-3 Davis	Ziebach	Jay Williams	92	369619
79	70	88.60759494	Precinct-4 Glad Valley	Ziebach	Jay Williams	12	369619
642	361	56.2305296	Precinct-6 Redelm (Precinct-5 North Dupree, Precinct-8 South Dupree)	Ziebach	Jay Williams	130	369619
114	54	47.36842105	Precinct-7 Red Scaffold	Ziebach	Jay Williams	33	369619
87	34	39.08045977	Precinct-1 Bridger	Ziebach	John R. Thune	6	369619
168	77	45.83333333	Precinct-2 Cherry Creek	Ziebach	John R. Thune	23	369619
502	188	37.4501992	Precinct-3 Davis	Ziebach	John R. Thune	88	369619
79	70	88.60759494	Precinct-4 Glad Valley	Ziebach	John R. Thune	58	369619
642	361	56.2305296	Precinct-6 Redelm (Precinct-5 North Dupree, Precinct-8 South Dupree)	Ziebach	John R. Thune	226	369619
114	54	47.36842105	Precinct-7 Red Scaffold	Ziebach	John R. Thune	20	369619
298	152	51.00671141	Batesland	Oglala Lakota	Jay Williams	95	369619
129	55	42.63565891	Cuny Table	Oglala Lakota	Jay Williams	32	369619
1279	512	40.03127443	Kyle	Oglala Lakota	Jay Williams	375	369619
512	182	35.546875	Manderson	Oglala Lakota	Jay Williams	114	369619
1129	440	38.97254207	Oglala	Oglala Lakota	Jay Williams	331	369619
1390	406	29.20863309	Porcupine	Oglala Lakota	Jay Williams	320	369619
300	97	32.33333333	Rockyford	Oglala Lakota	Jay Williams	71	369619
1785	638	35.74229692	Pine Ridge 1	Oglala Lakota	Jay Williams	501	369619
1215	470	38.68312757	Pine Ridge 3	Oglala Lakota	Jay Williams	371	369619
298	152	51.00671141	Batesland	Oglala Lakota	John R. Thune	52	369619
129	55	42.63565891	Cuny Table	Oglala Lakota	John R. Thune	21	369619
1279	512	40.03127443	Kyle	Oglala Lakota	John R. Thune	119	369619
512	182	35.546875	Manderson	Oglala Lakota	John R. Thune	61	369619
1129	440	38.97254207	Oglala	Oglala Lakota	John R. Thune	98	369619
1390	406	29.20863309	Porcupine	Oglala Lakota	John R. Thune	80	369619
300	97	32.33333333	Rockyford	Oglala Lakota	John R. Thune	23	369619
1785	638	35.74229692	Pine Ridge 1	Oglala Lakota	John R. Thune	110	369619
1215	470	38.68312757	Pine Ridge 3	Oglala Lakota	John R. Thune	89	369619
167	111	66.46706587	Lakeview	Todd	Jay Williams	10	369619
106	80	75.47169811	Jeanette	Todd	Jay Williams	13	369619
1174	511	43.52640545	Mission-N. Antelope	Todd	Jay Williams	344	369619
143	58	40.55944056	Bordeaux	Todd	Jay Williams	37	369619

RegisteredVoters	BallotsCast	VoterTurnout	PrecinctName	CountyName	calcCandidate	calcCandidateVotes	ContestTotal
216	122	56.48148148	OKreek	Todd	Jay Williams	71	369619
661	268	40.54462935	Parmelee	Todd	Jay Williams	203	369619
941	421	44.73963868	Rosebud	Todd	Jay Williams	306	369619
521	249	47.79270633	S. Antelope	Todd	Jay Williams	161	369619
778	347	44.60154242	Saint Francis	Todd	Jay Williams	231	369619
167	111	66.46706587	Lakeview	Todd	John R. Thune	95	369619
106	80	75.47169811	Jeanette	Todd	John R. Thune	61	369619
1174	511	43.52640545	Mission-N. Antelope	Todd	John R. Thune	151	369619
143	58	40.55944056	Bordeaux	Todd	John R. Thune	19	369619
216	122	56.48148148	OKreek	Todd	John R. Thune	49	369619
661	268	40.54462935	Parmelee	Todd	John R. Thune	59	369619
941	421	44.73963868	Rosebud	Todd	John R. Thune	105	369619
521	249	47.79270633	S. Antelope	Todd	John R. Thune	83	369619
778	347	44.60154242	Saint Francis	Todd	John R. Thune	102	369619
982	781	79.53156823	Precinct-VP01	Minnehaha	Paula Hawks	234	369933
2488	1981	79.6221865	Precinct-VP02	Minnehaha	Paula Hawks	593	369933
3493	2358	67.50644145	Precinct-VP03	Minnehaha	Paula Hawks	735	369933
1536	1142	74.34895833	Precinct-VP04	Minnehaha	Paula Hawks	437	369933
1952	1451	74.33401639	Precinct-VP05	Minnehaha	Paula Hawks	441	369933
771	549	71.20622568	Precinct-VP06	Minnehaha	Paula Hawks	187	369933
2437	1700	69.75789906	Precinct-VP07	Minnehaha	Paula Hawks	769	369933
934	706	75.5888651	Precinct-VP08	Minnehaha	Paula Hawks	277	369933
1718	1268	73.80675204	Precinct-VP09	Minnehaha	Paula Hawks	433	369933
1611	1156	71.75667287	Precinct-VP10	Minnehaha	Paula Hawks	439	369933
1217	895	73.54149548	Precinct-VP11	Minnehaha	Paula Hawks	304	369933
192	135	70.3125	Precinct-VP12	Minnehaha	Paula Hawks	39	369933
1204	918	76.24584718	Precinct-VP13	Minnehaha	Paula Hawks	285	369933
2172	1560	71.82320442	Precinct-VP15	Minnehaha	Paula Hawks	542	369933
1379	1040	75.41696882	Precinct-VP16	Minnehaha	Paula Hawks	368	369933
881	652	74.00681044	Precinct-VP17	Minnehaha	Paula Hawks	250	369933
1592	1178	73.99497487	Precinct-VP21	Minnehaha	Paula Hawks	363	369933
734	554	75.47683924	Precinct-0102	Minnehaha	Paula Hawks	246	369933
1830	1142	62.40437158	Precinct-0103	Minnehaha	Paula Hawks	474	369933
3049	1788	58.64217776	Precinct-0104 (Precinct-0105)	Minnehaha	Paula Hawks	765	369933
1951	1354	69.40030753	Precinct-0106	Minnehaha	Paula Hawks	619	369933
1113	832	74.75292004	Precinct-0108	Minnehaha	Paula Hawks	323	369933
1697	1211	71.36122569	Precinct-0109	Minnehaha	Paula Hawks	512	369933
2009	1420	70.68193131	Precinct-0110	Minnehaha	Paula Hawks	598	369933
1934	1401	72.44053775	Precinct-0117	Minnehaha	Paula Hawks	523	369933
1656	1283	77.47584541	Precinct-0201	Minnehaha	Paula Hawks	521	369933
2012	1583	78.67793241	Precinct-0202	Minnehaha	Paula Hawks	584	369933
1725	1262	73.15942029	Precinct-0203	Minnehaha	Paula Hawks	538	369933
1246	813	65.24879615	Precinct-0204	Minnehaha	Paula Hawks	410	369933
1788	1352	75.61521253	Precinct-0206	Minnehaha	Paula Hawks	549	369933
2593	1955	75.39529503	Precinct-0207	Minnehaha	Paula Hawks	703	369933
1637	1297	79.23029933	Precinct-0208	Minnehaha	Paula Hawks	467	369933

RegisteredVoters	BallotsCast	VoterTurnout	PrecinctName	CountyName	calcCandidate	calcCandidateVotes	ContestTotal
1499	1129	75.31687792	Precinct-0209	Minnehaha	Paula Hawks	485	369933
3118	2344	75.17639513	Precinct-0214	Minnehaha	Paula Hawks	912	369933
1566	964	61.55810983	Precinct-0305	Minnehaha	Paula Hawks	457	369933
1842	1019	55.32030402	Precinct-0306	Minnehaha	Paula Hawks	552	369933
1692	1045	61.76122931	Precinct-0307	Minnehaha	Paula Hawks	492	369933
602	465	77.24252492	Precinct-0308	Minnehaha	Paula Hawks	208	369933
3684	2109	57.247557	Precinct-0309	Minnehaha	Paula Hawks	863	369933
2238	1640	73.27971403	Precinct-0310	Minnehaha	Paula Hawks	576	369933
1296	990	76.38888889	Precinct-0311	Minnehaha	Paula Hawks	365	369933
1930	1213	62.84974093	Precinct-0312	Minnehaha	Paula Hawks	501	369933
2220	1484	66.84684685	Precinct-0314	Minnehaha	Paula Hawks	620	369933
1759	1292	73.45082433	Precinct-0315	Minnehaha	Paula Hawks	532	369933
1837	1364	74.25149701	Precinct-0316	Minnehaha	Paula Hawks	450	369933
2480	1757	70.84677419	Precinct-0317	Minnehaha	Paula Hawks	630	369933
2102	1110	52.80685062	Precinct-0401 (Precinct-0515)	Minnehaha	Paula Hawks	605	369933
1168	778	66.60958904	Precinct-0402	Minnehaha	Paula Hawks	408	369933
792	527	66.54040404	Precinct-0403	Minnehaha	Paula Hawks	274	369933
1387	810	58.39942322	Precinct-0404	Minnehaha	Paula Hawks	439	369933
1586	951	59.96216898	Precinct-0405	Minnehaha	Paula Hawks	449	369933
705	427	60.56737589	Precinct-0406	Minnehaha	Paula Hawks	231	369933
2340	1483	63.37606838	Precinct-0407 (Precinct-0408)	Minnehaha	Paula Hawks	706	369933
1421	929	65.37649543	Precinct-0409	Minnehaha	Paula Hawks	459	369933
1469	969	65.9632403	Precinct-0410	Minnehaha	Paula Hawks	408	369933
2710	2100	77.49077491	Precinct-0411	Minnehaha	Paula Hawks	767	369933
1547	1131	73.1092437	Precinct-0412	Minnehaha	Paula Hawks	497	369933
2267	1279	56.4181738	Precinct-0501 (Precinct-0502)	Minnehaha	Paula Hawks	738	369933
725	437	60.27586207	Precinct-0503	Minnehaha	Paula Hawks	219	369933
1343	898	66.8652271	Precinct-0504	Minnehaha	Paula Hawks	518	369933
1533	1082	70.58056099	Precinct-0506	Minnehaha	Paula Hawks	519	369933
831	626	75.33092659	Precinct-0507	Minnehaha	Paula Hawks	311	369933
1271	964	75.84579072	Precinct-0508	Minnehaha	Paula Hawks	499	369933
851	538	63.21974148	Precinct-0509	Minnehaha	Paula Hawks	261	369933
999	700	70.07007007	Precinct-0510	Minnehaha	Paula Hawks	357	369933
1099	706	64.24021838	Precinct-0511	Minnehaha	Paula Hawks	321	369933
1055	748	70.90047393	Precinct-0512	Minnehaha	Paula Hawks	345	369933
973	713	73.27852004	Precinct-0513	Minnehaha	Paula Hawks	343	369933
1464	938	64.07103825	Precinct-0514	Minnehaha	Paula Hawks	487	369933
843	627	74.3772242	Precinct-0517	Minnehaha	Paula Hawks	294	369933
1812	1068	58.94039735	Precinct-0518	Minnehaha	Paula Hawks	558	369933
982	781	79.53156823	Precinct-VP01	Minnehaha	Kristi Noem	535	369933
2488	1981	79.6221865	Precinct-VP02	Minnehaha	Kristi Noem	1355	369933
3493	2358	67.50644145	Precinct-VP03	Minnehaha	Kristi Noem	1565	369933
1536	1142	74.34895833	Precinct-VP04	Minnehaha	Kristi Noem	680	369933
1952	1451	74.33401639	Precinct-VP05	Minnehaha	Kristi Noem	987	369933
771	549	71.20622568	Precinct-VP06	Minnehaha	Kristi Noem	351	369933
2437	1700	69.75789906	Precinct-VP07	Minnehaha	Kristi Noem	914	369933

RegisteredVoters	BallotsCast	VoterTurnout	PrecinctName	CountyName	calcCandidate	calcCandidateVotes	ContestTotal
934	706	75.5888651	Precinct-VP08	Minnehaha	Kristi Noem	420	369933
1718	1268	73.80675204	Precinct-VP09	Minnehaha	Kristi Noem	810	369933
1611	1156	71.75667287	Precinct-VP10	Minnehaha	Kristi Noem	691	369933
1217	895	73.54149548	Precinct-VP11	Minnehaha	Kristi Noem	567	369933
192	135	70.3125	Precinct-VP12	Minnehaha	Kristi Noem	93	369933
1204	918	76.24584718	Precinct-VP13	Minnehaha	Kristi Noem	617	369933
2172	1560	71.82320442	Precinct-VP15	Minnehaha	Kristi Noem	983	369933
1379	1040	75.41696882	Precinct-VP16	Minnehaha	Kristi Noem	657	369933
881	652	74.00681044	Precinct-VP17	Minnehaha	Kristi Noem	397	369933
1592	1178	73.99497487	Precinct-VP21	Minnehaha	Kristi Noem	789	369933
734	554	75.47683924	Precinct-0102	Minnehaha	Kristi Noem	301	369933
1830	1142	62.40437158	Precinct-0103	Minnehaha	Kristi Noem	619	369933
3049	1788	58.64217776	Precinct-0104 (Precinct-0105)	Minnehaha	Kristi Noem	923	369933
1951	1354	69.40030753	Precinct-0106	Minnehaha	Kristi Noem	704	369933
1113	832	74.75292004	Precinct-0108	Minnehaha	Kristi Noem	488	369933
1697	1211	71.36122569	Precinct-0109	Minnehaha	Kristi Noem	673	369933
2009	1420	70.68193131	Precinct-0110	Minnehaha	Kristi Noem	788	369933
1934	1401	72.44053775	Precinct-0117	Minnehaha	Kristi Noem	842	369933
1656	1283	77.47584541	Precinct-0201	Minnehaha	Kristi Noem	726	369933
2012	1583	78.67793241	Precinct-0202	Minnehaha	Kristi Noem	958	369933
1725	1262	73.15942029	Precinct-0203	Minnehaha	Kristi Noem	694	369933
1246	813	65.24879615	Precinct-0204	Minnehaha	Kristi Noem	386	369933
1788	1352	75.61521253	Precinct-0206	Minnehaha	Kristi Noem	764	369933
2593	1955	75.39529503	Precinct-0207	Minnehaha	Kristi Noem	1220	369933
1637	1297	79.23029933	Precinct-0208	Minnehaha	Kristi Noem	796	369933
1499	1129	75.31687792	Precinct-0209	Minnehaha	Kristi Noem	625	369933
3118	2344	75.17639513	Precinct-0214	Minnehaha	Kristi Noem	1388	369933
1566	964	61.55810983	Precinct-0305	Minnehaha	Kristi Noem	454	369933
1842	1019	55.32030402	Precinct-0306	Minnehaha	Kristi Noem	422	369933
1692	1045	61.76122931	Precinct-0307	Minnehaha	Kristi Noem	522	369933
602	465	77.24252492	Precinct-0308	Minnehaha	Kristi Noem	246	369933
3684	2109	57.247557	Precinct-0309	Minnehaha	Kristi Noem	1143	369933
2238	1640	73.27971403	Precinct-0310	Minnehaha	Kristi Noem	1024	369933
1296	990	76.38888889	Precinct-0311	Minnehaha	Kristi Noem	611	369933
1930	1213	62.84974093	Precinct-0312	Minnehaha	Kristi Noem	676	369933
2220	1484	66.84684685	Precinct-0314	Minnehaha	Kristi Noem	831	369933
1759	1292	73.45082433	Precinct-0315	Minnehaha	Kristi Noem	736	369933
1837	1364	74.25149701	Precinct-0316	Minnehaha	Kristi Noem	877	369933
2480	1757	70.84677419	Precinct-0317	Minnehaha	Kristi Noem	1092	369933
2102	1110	52.80685062	Precinct-0401 (Precinct-0515)	Minnehaha	Kristi Noem	468	369933
1168	778	66.60958904	Precinct-0402	Minnehaha	Kristi Noem	348	369933
792	527	66.54040404	Precinct-0403	Minnehaha	Kristi Noem	241	369933
1387	810	58.39942322	Precinct-0404	Minnehaha	Kristi Noem	350	369933
1586	951	59.96216898	Precinct-0405	Minnehaha	Kristi Noem	476	369933
705	427	60.56737589	Precinct-0406	Minnehaha	Kristi Noem	183	369933
2340	1483	63.37606838	Precinct-0407 (Precinct-0408)	Minnehaha	Kristi Noem	717	369933

RegisteredVoters	BallotsCast	VoterTurnout	PrecinctName	CountyName	calcCandidate	calcCandidateVotes	ContestTotal
1421	929	65.37649543	Precinct-0409	Minnehaha	Kristi Noem	437	369933
1469	969	65.9632403	Precinct-0410	Minnehaha	Kristi Noem	536	369933
2710	2100	77.49077491	Precinct-0411	Minnehaha	Kristi Noem	1272	369933
1547	1131	73.1092437	Precinct-0412	Minnehaha	Kristi Noem	613	369933
2267	1279	56.4181738	Precinct-0501 (Precinct-0502)	Minnehaha	Kristi Noem	497	369933
725	437	60.27586207	Precinct-0503	Minnehaha	Kristi Noem	202	369933
1343	898	66.8652271	Precinct-0504	Minnehaha	Kristi Noem	355	369933
1533	1082	70.58056099	Precinct-0506	Minnehaha	Kristi Noem	535	369933
831	626	75.33092659	Precinct-0507	Minnehaha	Kristi Noem	305	369933
1271	964	75.84579072	Precinct-0508	Minnehaha	Kristi Noem	442	369933
851	538	63.21974148	Precinct-0509	Minnehaha	Kristi Noem	263	369933
999	700	70.07007007	Precinct-0510	Minnehaha	Kristi Noem	324	369933
1099	706	64.24021838	Precinct-0511	Minnehaha	Kristi Noem	360	369933
1055	748	70.90047393	Precinct-0512	Minnehaha	Kristi Noem	382	369933
973	713	73.27852004	Precinct-0513	Minnehaha	Kristi Noem	355	369933
1464	938	64.07103825	Precinct-0514	Minnehaha	Kristi Noem	418	369933
843	627	74.3772242	Precinct-0517	Minnehaha	Kristi Noem	326	369933
1812	1068	58.94039735	Precinct-0518	Minnehaha	Kristi Noem	464	369933
2214	1465	66.16982836	Precinct 1-1	Pennington	Paula Hawks	435	369933
2851	1945	68.2216766	Precinct 1-2	Pennington	Paula Hawks	658	369933
3490	2566	73.5243553	Precinct 1-3	Pennington	Paula Hawks	775	369933
1353	957	70.73170732	Precinct 1-4	Pennington	Paula Hawks	301	369933
260	122	46.92307692	Precinct 2-1	Pennington	Paula Hawks	54	369933
161	80	49.68944099	Precinct 2-2	Pennington	Paula Hawks	25	369933
2382	1387	58.22837951	Precinct 2-3	Pennington	Paula Hawks	466	369933
3890	2309	59.35732648	Precinct 2-4	Pennington	Paula Hawks	940	369933
434	206	47.46543779	Precinct 2-5	Pennington	Paula Hawks	101	369933
984	702	71.34146341	Precinct 3-1	Pennington	Paula Hawks	253	369933
4110	3109	75.64476886	Precinct 3-2	Pennington	Paula Hawks	842	369933
1251	880	70.34372502	Precinct 3-3	Pennington	Paula Hawks	256	369933
3944	2918	73.98580122	Precinct 3-4	Pennington	Paula Hawks	1064	369933
438	358	81.73515982	Precinct 3-5	Pennington	Paula Hawks	108	369933
718	427	59.47075209	Precinct 4-1	Pennington	Paula Hawks	173	369933
2265	1283	56.64459161	Precinct 4-2	Pennington	Paula Hawks	517	369933
1440	919	63.81944444	Precinct 4-3	Pennington	Paula Hawks	332	369933
1923	1022	53.14612585	Precinct 4-4	Pennington	Paula Hawks	492	369933
1205	843	69.95850622	Precinct 4-5	Pennington	Paula Hawks	276	369933
861	521	60.51103368	Precinct 5-1	Pennington	Paula Hawks	214	369933
2760	1818	65.86956522	Precinct 5-2	Pennington	Paula Hawks	718	369933
3086	2197	71.19248218	Precinct 5-3	Pennington	Paula Hawks	782	369933
2280	1609	70.57017544	Precinct 5-4	Pennington	Paula Hawks	792	369933
451	362	80.26607539	Precinct 5-5	Pennington	Paula Hawks	121	369933
4441	2869	64.60256699	Precinct AW	Pennington	Paula Hawks	810	369933
2143	1398	65.23565096	Precinct BE	Pennington	Paula Hawks	345	369933
815	606	74.35582822	Precinct CA	Pennington	Paula Hawks	103	369933
612	465	75.98039216	Precinct CL	Pennington	Paula Hawks	152	369933

RegisteredVoters	BallotsCast	VoterTurnout	PrecinctName	CountyName	calcCandidate	calcCandidateVotes	ContestTotal
74	63	85.13513514	Precinct CR	Pennington	Paula Hawks	8	369933
1425	1024	71.85964912	Precinct DT	Pennington	Paula Hawks	250	369933
643	453	70.45101089	Precinct EL	Pennington	Paula Hawks	105	369933
1621	1169	72.11597779	Precinct HC	Pennington	Paula Hawks	294	369933
2476	1839	74.273021	Precinct HR	Pennington	Paula Hawks	406	369933
1682	1312	78.00237812	Precinct JS	Pennington	Paula Hawks	377	369933
788	550	69.79695431	Precinct KY	Pennington	Paula Hawks	141	369933
487	289	59.34291581	Precinct NH	Pennington	Paula Hawks	96	369933
818	565	69.07090465	Precinct NU	Pennington	Paula Hawks	129	369933
269	212	78.81040892	Precinct QU	Pennington	Paula Hawks	29	369933
86	69	80.23255814	Precinct RH	Pennington	Paula Hawks	30	369933
1842	1269	68.89250814	Precinct RV	Pennington	Paula Hawks	374	369933
2407	1609	66.84669713	Precinct VF	Pennington	Paula Hawks	425	369933
1625	1108	68.18461538	Precinct VV	Pennington	Paula Hawks	312	369933
559	397	71.019678	Precinct WL	Pennington	Paula Hawks	72	369933
1681	1308	77.81082689	Precinct WP	Pennington	Paula Hawks	342	369933
110	84	76.36363636	Precinct WS	Pennington	Paula Hawks	6	369933
2214	1465	66.16982836	Precinct 1-1	Pennington	Kristi Noem	989	369933
2851	1945	68.2216766	Precinct 1-2	Pennington	Kristi Noem	1234	369933
3490	2566	73.5243553	Precinct 1-3	Pennington	Kristi Noem	1719	369933
1353	957	70.73170732	Precinct 1-4	Pennington	Kristi Noem	638	369933
260	122	46.92307692	Precinct 2-1	Pennington	Kristi Noem	64	369933
161	80	49.68944099	Precinct 2-2	Pennington	Kristi Noem	53	369933
2382	1387	58.22837951	Precinct 2-3	Pennington	Kristi Noem	878	369933
3890	2309	59.35732648	Precinct 2-4	Pennington	Kristi Noem	1289	369933
434	206	47.46543779	Precinct 2-5	Pennington	Kristi Noem	94	369933
984	702	71.34146341	Precinct 3-1	Pennington	Kristi Noem	425	369933
4110	3109	75.64476886	Precinct 3-2	Pennington	Kristi Noem	2218	369933
1251	880	70.34372502	Precinct 3-3	Pennington	Kristi Noem	604	369933
3944	2918	73.98580122	Precinct 3-4	Pennington	Kristi Noem	1796	369933
438	358	81.73515982	Precinct 3-5	Pennington	Kristi Noem	245	369933
718	427	59.47075209	Precinct 4-1	Pennington	Kristi Noem	246	369933
2265	1283	56.64459161	Precinct 4-2	Pennington	Kristi Noem	729	369933
1440	919	63.81944444	Precinct 4-3	Pennington	Kristi Noem	570	369933
1923	1022	53.14612585	Precinct 4-4	Pennington	Kristi Noem	494	369933
1205	843	69.95850622	Precinct 4-5	Pennington	Kristi Noem	551	369933
861	521	60.51103368	Precinct 5-1	Pennington	Kristi Noem	295	369933
2760	1818	65.86956522	Precinct 5-2	Pennington	Kristi Noem	1048	369933
3086	2197	71.19248218	Precinct 5-3	Pennington	Kristi Noem	1366	369933
2280	1609	70.57017544	Precinct 5-4	Pennington	Kristi Noem	774	369933
451	362	80.26607539	Precinct 5-5	Pennington	Kristi Noem	230	369933
4441	2869	64.60256699	Precinct AW	Pennington	Kristi Noem	1785	369933
2143	1398	65.23565096	Precinct BE	Pennington	Kristi Noem	1010	369933
815	606	74.35582822	Precinct CA	Pennington	Kristi Noem	496	369933
612	465	75.98039216	Precinct CL	Pennington	Kristi Noem	301	369933
74	63	85.13513514	Precinct CR	Pennington	Kristi Noem	54	369933



RegisteredVoters	BallotsCast	VoterTurnout	PrecinctName	CountyName	calcCandidate	calcCandidateVotes	ContestTotal
1425	1024	71.85964912	Precinct DT	Pennington	Kristi Noem	752	369933
643	453	70.45101089	Precinct EL	Pennington	Kristi Noem	332	369933
1621	1169	72.11597779	Precinct HC	Pennington	Kristi Noem	847	369933
2476	1839	74.273021	Precinct HR	Pennington	Kristi Noem	1385	369933
1682	1312	78.00237812	Precinct JS	Pennington	Kristi Noem	916	369933
788	550	69.79695431	Precinct KY	Pennington	Kristi Noem	394	369933
487	289	59.34291581	Precinct NH	Pennington	Kristi Noem	188	369933
818	565	69.07090465	Precinct NU	Pennington	Kristi Noem	422	369933
269	212	78.81040892	Precinct QU	Pennington	Kristi Noem	176	369933
86	69	80.23255814	Precinct RH	Pennington	Kristi Noem	38	369933
1842	1269	68.89250814	Precinct RV	Pennington	Kristi Noem	865	369933
2407	1609	66.84669713	Precinct VF	Pennington	Kristi Noem	1138	369933
1625	1108	68.18461538	Precinct VV	Pennington	Kristi Noem	767	369933
559	397	71.019678	Precinct WL	Pennington	Kristi Noem	316	369933
1681	1308	77.81082689	Precinct WP	Pennington	Kristi Noem	937	369933
110	84	76.36363636	Precinct WS	Pennington	Kristi Noem	77	369933
23285	2408	10.34142152	Courthouse Community Room	Brown	Paula Hawks	953	369933
23285	268	1.150955551	Columbia American Legion	Brown	Paula Hawks	101	369933
23285	226	0.97058192	Westport Community Center	Brown	Paula Hawks	91	369933
23285	502	2.155894353	Warner Community Center	Brown	Paula Hawks	202	369933
23285	181	0.777324458	Stratford Communtty Center	Brown	Paula Hawks	82	369933
23285	826	3.547348078	Groton Community Center	Brown	Paula Hawks	310	369933
23285	160	0.687137642	Claremont Fire Station	Brown	Paula Hawks	74	369933
23285	237	1.017822633	Hecla Community Center	Brown	Paula Hawks	109	369933
23285	264	1.13377711	Frederick Community Center	Brown	Paula Hawks	99	369933
23285	2542	10.91689929	AmericInn Event Center	Brown	Paula Hawks	926	369933
23285	2717	11.66845609	Best Western Ramkota Hotel and Convention Center	Brown	Paula Hawks	929	369933
23285	2408	10.34142152	Courthouse Community Room	Brown	Kristi Noem	1389	369933
23285	268	1.150955551	Columbia American Legion	Brown	Kristi Noem	164	369933
23285	226	0.97058192	Westport Community Center	Brown	Kristi Noem	128	369933
23285	502	2.155894353	Warner Community Center	Brown	Kristi Noem	293	369933
23285	181	0.777324458	Stratford Communtty Center	Brown	Kristi Noem	97	369933
23285	826	3.547348078	Groton Community Center	Brown	Kristi Noem	499	369933
23285	160	0.687137642	Claremont Fire Station	Brown	Kristi Noem	84	369933
23285	237	1.017822633	Hecla Community Center	Brown	Kristi Noem	127	369933
23285	264	1.13377711	Frederick Community Center	Brown	Kristi Noem	160	369933
23285	2542	10.91689929	AmericInn Event Center	Brown	Kristi Noem	1576	369933
23285	2717	11.66845609	Best Western Ramkota Hotel and Convention Center	Brown	Kristi Noem	1746	369933
1154	872	75.56325823	Precinct-12	Beadle	Paula Hawks	261	369933
453	256	56.51214128	Precinct-15	Beadle	Paula Hawks	35	369933
429	294	68.53146853	Precinct-17	Beadle	Paula Hawks	92	369933
1826	1262	69.1128149	Precinct-W1	Beadle	Paula Hawks	417	369933
1003	667	66.5004985	Precinct-W2	Beadle	Paula Hawks	278	369933
958	642	67.01461378	Precinct-W3	Beadle	Paula Hawks	240	369933
1183	814	68.80811496	Precinct-W7-1	Beadle	Paula Hawks	277	369933
1107	795	71.81571816	Precinct-W7-2	Beadle	Paula Hawks	252	369933

RegisteredVoters	BallotsCast	VoterTurnout	PrecinctName	CountyName	calcCandidate	calcCandidateVotes	ContestTotal
902	640	70.95343681	Precinct-W8-1	Beadle	Paula Hawks	253	369933
1022	723	70.74363992	Precinct-W8-2	Beadle	Paula Hawks	235	369933
1154	872	75.56325823	Precinct-12	Beadle	Kristi Noem	593	369933
453	256	56.51214128	Precinct-15	Beadle	Kristi Noem	214	369933
429	294	68.53146853	Precinct-17	Beadle	Kristi Noem	194	369933
1826	1262	69.1128149	Precinct-W1	Beadle	Kristi Noem	828	369933
1003	667	66.5004985	Precinct-W2	Beadle	Kristi Noem	368	369933
958	642	67.01461378	Precinct-W3	Beadle	Kristi Noem	385	369933
1183	814	68.80811496	Precinct-W7-1	Beadle	Kristi Noem	521	369933
1107	795	71.81571816	Precinct-W7-2	Beadle	Kristi Noem	534	369933
902	640	70.95343681	Precinct-W8-1	Beadle	Kristi Noem	376	369933
1022	723	70.74363992	Precinct-W8-2	Beadle	Kristi Noem	478	369933
129	90	69.76744186	DEXTER	Codington	Paula Hawks	36	369933
155	124	80	EDEN, PHIPPS, WALLACE	Codington	Paula Hawks	46	369933
310	233	75.16129032	ELMIRA	Codington	Paula Hawks	70	369933
410	307	74.87804878	FULLER, FLORENCE	Codington	Paula Hawks	101	369933
322	225	69.8757764	GERMANTOWN (RAUVILLE)	Codington	Paula Hawks	78	369933
301	233	77.40863787	GRACELAND, HENRY, HENRY	Codington	Paula Hawks	85	369933
317	226	71.29337539	KAMPESKA (RICHLAND)	Codington	Paula Hawks	80	369933
319	243	76.17554859	KRANZBURG, KRANZBURG	Codington	Paula Hawks	62	369933
445	342	76.85393258	LAKE	Codington	Paula Hawks	97	369933
190	145	76.31578947	LEOLA, SOUTH SHORE	Codington	Paula Hawks	60	369933
437	344	78.71853547	PELICAN	Codington	Paula Hawks	85	369933
282	210	74.46808511	SHERIDAN	Codington	Paula Hawks	57	369933
128	101	78.90625	WAVERLY	Codington	Paula Hawks	35	369933
1275	997	78.19607843	Precinct-A1	Codington	Paula Hawks	249	369933
680	545	80.14705882	Precinct-A2	Codington	Paula Hawks	155	369933
1026	737	71.83235867	Precinct-A3 (Precinct-A4)	Codington	Paula Hawks	231	369933
1028	749	72.85992218	Precinct-B1 (Precinct-B4, Precinct-E5)	Codington	Paula Hawks	223	369933
1252	871	69.5686901	Precinct-B2	Codington	Paula Hawks	352	369933
899	644	71.63515017	Precinct-B3 (Precinct-C1)	Codington	Paula Hawks	204	369933
592	386	65.2027027	Precinct-C2 (Precinct-D4)	Codington	Paula Hawks	163	369933
945	597	63.17460317	Precinct-C3	Codington	Paula Hawks	247	369933
454	283	62.33480176	Precinct-C4	Codington	Paula Hawks	101	369933
739	515	69.68876861	Precinct-D1	Codington	Paula Hawks	177	369933
735	488	66.39455782	Precinct-D2	Codington	Paula Hawks	183	369933
550	378	68.72727273	Precinct-D3	Codington	Paula Hawks	148	369933
1010	629	62.27722772	Precinct-E1	Codington	Paula Hawks	235	369933
714	533	74.64985994	Precinct-E2 (Precinct-E4)	Codington	Paula Hawks	155	369933
1021	811	79.43192948	Precinct-E3	Codington	Paula Hawks	213	369933
129	90	69.76744186	DEXTER	Codington	Kristi Noem	52	369933
155	124	80	EDEN, PHIPPS, WALLACE	Codington	Kristi Noem	78	369933
310	233	75.16129032	ELMIRA	Codington	Kristi Noem	161	369933
410	307	74.87804878	FULLER, FLORENCE	Codington	Kristi Noem	201	369933
322	225	69.8757764	GERMANTOWN (RAUVILLE)	Codington	Kristi Noem	142	369933
301	233	77.40863787	GRACELAND, HENRY, HENRY	Codington	Kristi Noem	147	369933

RegisteredVoters	BallotsCast	VoterTurnout	PrecinctName	CountyName	calcCandidate	calcCandidateVotes	ContestTotal
317	226	71.29337539	KAMPESKA (RICHLAND)	Codington	Kristi Noem	146	369933
319	243	76.17554859	KRANZBURG, KRANZBURG	Codington	Kristi Noem	177	369933
445	342	76.85393258	LAKE	Codington	Kristi Noem	237	369933
190	145	76.31578947	LEOLA, SOUTH SHORE	Codington	Kristi Noem	82	369933
437	344	78.71853547	PELICAN	Codington	Kristi Noem	253	369933
282	210	74.46808511	SHERIDAN	Codington	Kristi Noem	152	369933
128	101	78.90625	WAVERLY	Codington	Kristi Noem	66	369933
1275	997	78.19607843	Precinct-A1	Codington	Kristi Noem	737	369933
680	545	80.14705882	Precinct-A2	Codington	Kristi Noem	384	369933
1026	737	71.83235867	Precinct-A3 (Precinct-A4)	Codington	Kristi Noem	487	369933
1028	749	72.85992218	Precinct-B1 (Precinct-B4, Precinct-E5)	Codington	Kristi Noem	517	369933
1252	871	69.5686901	Precinct-B2	Codington	Kristi Noem	503	369933
899	644	71.63515017	Precinct-B3 (Precinct-C1)	Codington	Kristi Noem	428	369933
592	386	65.2027027	Precinct-C2 (Precinct-D4)	Codington	Kristi Noem	220	369933
945	597	63.17460317	Precinct-C3	Codington	Kristi Noem	336	369933
454	283	62.33480176	Precinct-C4	Codington	Kristi Noem	174	369933
739	515	69.68876861	Precinct-D1	Codington	Kristi Noem	326	369933
735	488	66.39455782	Precinct-D2	Codington	Kristi Noem	299	369933
550	378	68.72727273	Precinct-D3	Codington	Kristi Noem	225	369933
1010	629	62.27722772	Precinct-E1	Codington	Kristi Noem	378	369933
714	533	74.64985994	Precinct-E2 (Precinct-E4)	Codington	Kristi Noem	373	369933
1021	811	79.43192948	Precinct-E3	Codington	Kristi Noem	585	369933
18254	1601	8.770680399	1-1 Brookings Activity Center	Brookings	Paula Hawks	780	369933
18254	2047	11.2139805	1-2 Bethel Baptist Church	Brookings	Paula Hawks	803	369933
18254	518	2.837734195	1-6 McKnight Hall	Brookings	Paula Hawks	147	369933
18254	358	1.96121398	1-7 Bruce City Hall	Brookings	Paula Hawks	111	369933
18254	523	2.865125452	1-4 Aurora Little Hall	Brookings	Paula Hawks	203	369933
18254	197	1.079215514	1-9 Sinai American Legion	Brookings	Paula Hawks	59	369933
18254	895	4.903034951	1-10 Volga Community Center	Brookings	Paula Hawks	281	369933
18254	144	0.788868193	1-8 Trinity Lutheran Church	Brookings	Paula Hawks	46	369933
18254	373	2.043387751	1-5 Elkton Community Center	Brookings	Paula Hawks	100	369933
18254	714	3.911471458	1-3 Swiftel Center	Brookings	Paula Hawks	269	369933
18254	920	5.039991235	1-11 Holy Life Tabernacle	Brookings	Paula Hawks	354	369933
18254	1601	8.770680399	1-1 Brookings Activity Center	Brookings	Kristi Noem	778	369933
18254	2047	11.2139805	1-2 Bethel Baptist Church	Brookings	Kristi Noem	1208	369933
18254	518	2.837734195	1-6 McKnight Hall	Brookings	Kristi Noem	360	369933
18254	358	1.96121398	1-7 Bruce City Hall	Brookings	Kristi Noem	246	369933
18254	523	2.865125452	1-4 Aurora Little Hall	Brookings	Kristi Noem	309	369933
18254	197	1.079215514	1-9 Sinai American Legion	Brookings	Kristi Noem	136	369933
18254	895	4.903034951	1-10 Volga Community Center	Brookings	Kristi Noem	598	369933
18254	144	0.788868193	1-8 Trinity Lutheran Church	Brookings	Kristi Noem	94	369933
18254	373	2.043387751	1-5 Elkton Community Center	Brookings	Kristi Noem	262	369933
18254	714	3.911471458	1-3 Swiftel Center	Brookings	Kristi Noem	437	369933
18254	920	5.039991235	1-11 Holy Life Tabernacle	Brookings	Kristi Noem	546	369933
13650	775	5.677655678	JoDean's Steakhouse and Lounge	Yankton	Paula Hawks	254	369933
13650	1569	11.49450549	Yankton City Hall	Yankton	Paula Hawks	644	369933

RegisteredVoters	BallotsCast	VoterTurnout	PrecinctName	CountyName	calcCandidate	calcCandidateVotes	ContestTotal
13650	411	3.010989011	Gayville Community Center	Yankton	Paula Hawks	169	369933
13650	265	1.941391941	Lesterville Fire Hall	Yankton	Paula Hawks	75	369933
13650	1713	12.54945055	National Field Archery Assoc.	Yankton	Paula Hawks	573	369933
13650	293	2.146520147	Mayfield Store	Yankton	Paula Hawks	113	369933
13650	430	3.15018315	Lewis and Clark Rec Area	Yankton	Paula Hawks	115	369933
13650	775	5.677655678	JoDean's Steakhouse and Lounge	Yankton	Kristi Noem	499	369933
13650	1569	11.49450549	Yankton City Hall	Yankton	Kristi Noem	868	369933
13650	411	3.010989011	Gayville Community Center	Yankton	Kristi Noem	228	369933
13650	265	1.941391941	Lesterville Fire Hall	Yankton	Kristi Noem	186	369933
13650	1713	12.54945055	National Field Archery Assoc.	Yankton	Kristi Noem	1098	369933
13650	293	2.146520147	Mayfield Store	Yankton	Kristi Noem	175	369933
13650	430	3.15018315	Lewis and Clark Rec Area	Yankton	Kristi Noem	305	369933
445	295	66.29213483	Precinct-01	Davison	Paula Hawks	83	369933
530	391	73.77358491	Precinct-02	Davison	Paula Hawks	97	369933
893	673	75.36394177	Precinct-03	Davison	Paula Hawks	193	369933
915	683	74.64480874	Precinct-04 (Precinct-05)	Davison	Paula Hawks	186	369933
1113	896	80.50314465	Precinct-06 (Precinct-07)	Davison	Paula Hawks	271	369933
671	457	68.10730253	Precinct-08	Davison	Paula Hawks	150	369933
651	429	65.89861751	Precinct-09	Davison	Paula Hawks	161	369933
602	416	69.10299003	Precinct-10	Davison	Paula Hawks	156	369933
601	427	71.04825291	Precinct-11	Davison	Paula Hawks	152	369933
848	599	70.63679245	Precinct-12 (Precinct-13)	Davison	Paula Hawks	210	369933
653	381	58.34609495	Precinct-14	Davison	Paula Hawks	158	369933
841	581	69.08442331	Precinct-15	Davison	Paula Hawks	221	369933
539	375	69.57328386	Precinct-16	Davison	Paula Hawks	146	369933
503	353	70.17892644	Precinct-17 (Precinct-18)	Davison	Paula Hawks	146	369933
654	457	69.87767584	Precinct-19	Davison	Paula Hawks	165	369933
1048	764	72.90076336	Precinct-20	Davison	Paula Hawks	264	369933
445	295	66.29213483	Precinct-01	Davison	Kristi Noem	205	369933
530	391	73.77358491	Precinct-02	Davison	Kristi Noem	290	369933
893	673	75.36394177	Precinct-03	Davison	Kristi Noem	467	369933
915	683	74.64480874	Precinct-04 (Precinct-05)	Davison	Kristi Noem	487	369933
1113	896	80.50314465	Precinct-06 (Precinct-07)	Davison	Kristi Noem	610	369933
671	457	68.10730253	Precinct-08	Davison	Kristi Noem	293	369933
651	429	65.89861751	Precinct-09	Davison	Kristi Noem	258	369933
602	416	69.10299003	Precinct-10	Davison	Kristi Noem	250	369933
601	427	71.04825291	Precinct-11	Davison	Kristi Noem	266	369933
848	599	70.63679245	Precinct-12 (Precinct-13)	Davison	Kristi Noem	375	369933
653	381	58.34609495	Precinct-14	Davison	Kristi Noem	212	369933
841	581	69.08442331	Precinct-15	Davison	Kristi Noem	353	369933
539	375	69.57328386	Precinct-16	Davison	Kristi Noem	219	369933
503	353	70.17892644	Precinct-17 (Precinct-18)	Davison	Kristi Noem	201	369933
654	457	69.87767584	Precinct-19	Davison	Kristi Noem	282	369933
1048	764	72.90076336	Precinct-20	Davison	Kristi Noem	485	369933
2090	880	42.10526316	Precinct-01	Lawrence	Paula Hawks	281	369933
2412	1023	42.41293532	Precinct-02	Lawrence	Paula Hawks	300	369933

RegisteredVoters	BallotsCast	VoterTurnout	PrecinctName	CountyName	calcCandidate	calcCandidateVotes	ContestTotal
2715	1165	42.90976059	Precinct-03	Lawrence	Paula Hawks	325	369933
1893	813	42.94770206	Precinct-04	Lawrence	Paula Hawks	288	369933
943	324	34.35843054	Precinct-05	Lawrence	Paula Hawks	134	369933
407	208	51.10565111	Precinct-06	Lawrence	Paula Hawks	60	369933
1794	487	27.14604236	Precinct-07	Lawrence	Paula Hawks	130	369933
255	157	61.56862745	Precinct-08	Lawrence	Paula Hawks	32	369933
1127	639	56.69920142	Precinct-09	Lawrence	Paula Hawks	160	369933
3341	1434	42.92128105	Precinct-10	Lawrence	Paula Hawks	317	369933
2090	880	42.10526316	Precinct-01	Lawrence	Kristi Noem	570	369933
2412	1023	42.41293532	Precinct-02	Lawrence	Kristi Noem	696	369933
2715	1165	42.90976059	Precinct-03	Lawrence	Kristi Noem	817	369933
1893	813	42.94770206	Precinct-04	Lawrence	Kristi Noem	502	369933
943	324	34.35843054	Precinct-05	Lawrence	Kristi Noem	180	369933
407	208	51.10565111	Precinct-06	Lawrence	Kristi Noem	144	369933
1794	487	27.14604236	Precinct-07	Lawrence	Kristi Noem	352	369933
255	157	61.56862745	Precinct-08	Lawrence	Kristi Noem	120	369933
1127	639	56.69920142	Precinct-09	Lawrence	Kristi Noem	469	369933
3341	1434	42.92128105	Precinct-10	Lawrence	Kristi Noem	1071	369933
392	318	81.12244898	Precinct-1	Aurora	Paula Hawks	85	369933
190	159	83.68421053	Precinct-2	Aurora	Paula Hawks	50	369933
573	430	75.04363002	Precinct-3	Aurora	Paula Hawks	159	369933
282	205	72.69503546	Precinct-5	Aurora	Paula Hawks	74	369933
446	335	75.11210762	Precinct-7	Aurora	Paula Hawks	124	369933
392	318	81.12244898	Precinct-1	Aurora	Kristi Noem	229	369933
190	159	83.68421053	Precinct-2	Aurora	Kristi Noem	107	369933
573	430	75.04363002	Precinct-3	Aurora	Kristi Noem	262	369933
282	205	72.69503546	Precinct-5	Aurora	Kristi Noem	128	369933
446	335	75.11210762	Precinct-7	Aurora	Kristi Noem	203	369933
519	270	52.02312139	Allen Precinct	Bennett	Paula Hawks	166	369933
572	368	64.33566434	Martin City Precinct	Bennett	Paula Hawks	128	369933
211	173	81.99052133	Vetal/Tuthill Precinct	Bennett	Paula Hawks	16	369933
571	360	63.04728546	Martin Rural 26/27 Precinct	Bennett	Paula Hawks	109	369933
519	270	52.02312139	Allen Precinct	Bennett	Kristi Noem	96	369933
572	368	64.33566434	Martin City Precinct	Bennett	Kristi Noem	231	369933
211	173	81.99052133	Vetal/Tuthill Precinct	Bennett	Kristi Noem	150	369933
571	360	63.04728546	Martin Rural 26/27 Precinct	Bennett	Kristi Noem	244	369933
797	591	74.15307403	Precinct-1	Bon Homme	Paula Hawks	170	369933
642	519	80.8411215	Precinct-2	Bon Homme	Paula Hawks	144	369933
964	739	76.65975104	Precinct-3	Bon Homme	Paula Hawks	295	369933
743	579	77.92732167	Precinct-4	Bon Homme	Paula Hawks	247	369933
843	648	76.8683274	Precinct-5	Bon Homme	Paula Hawks	190	369933
797	591	74.15307403	Precinct-1	Bon Homme	Kristi Noem	412	369933
642	519	80.8411215	Precinct-2	Bon Homme	Kristi Noem	362	369933
964	739	76.65975104	Precinct-3	Bon Homme	Kristi Noem	430	369933
743	579	77.92732167	Precinct-4	Bon Homme	Kristi Noem	295	369933
843	648	76.8683274	Precinct-5	Bon Homme	Kristi Noem	443	369933

RegisteredVoters	BallotsCast	VoterTurnout	PrecinctName	CountyName	calcCandidate	calcCandidateVotes	ContestTotal
1856	1252	67.45689655	Precinct-01	Brule	Paula Hawks	414	369933
753	527	69.98671979	Precinct-02	Brule	Paula Hawks	141	369933
524	383	73.09160305	Precinct-03	Brule	Paula Hawks	114	369933
109	77	70.64220183	Precinct-04	Brule	Paula Hawks	17	369933
131	111	84.73282443	Precinct-05	Brule	Paula Hawks	27	369933
1856	1252	67.45689655	Precinct-01	Brule	Kristi Noem	800	369933
753	527	69.98671979	Precinct-02	Brule	Kristi Noem	381	369933
524	383	73.09160305	Precinct-03	Brule	Kristi Noem	262	369933
109	77	70.64220183	Precinct-04	Brule	Kristi Noem	59	369933
131	111	84.73282443	Precinct-05	Brule	Kristi Noem	83	369933
132	117	88.63636364	Precinct-1	Buffalo	Paula Hawks	26	369933
131	86	65.64885496	Precinct-2	Buffalo	Paula Hawks	40	369933
682	309	45.30791789	Precinct-3	Buffalo	Paula Hawks	224	369933
132	117	88.63636364	Precinct-1	Buffalo	Kristi Noem	90	369933
131	86	65.64885496	Precinct-2	Buffalo	Kristi Noem	43	369933
682	309	45.30791789	Precinct-3	Buffalo	Kristi Noem	67	369933
71	52	73.23943662	Precinct-06	Butte	Paula Hawks	4	369933
680	530	77.94117647	Precinct-08 (Precinct-13, Precinct-14)	Butte	Paula Hawks	94	369933
108	72	66.66666667	Precinct-11	Butte	Paula Hawks	9	369933
119	98	82.35294118	Precinct-12	Butte	Paula Hawks	21	369933
995	706	70.95477387	Precinct-16	Butte	Paula Hawks	118	369933
515	376	73.00970874	Precinct-17	Butte	Paula Hawks	66	369933
176	124	70.45454545	Precinct-18	Butte	Paula Hawks	34	369933
370	245	66.21621622	Precinct-20	Butte	Paula Hawks	60	369933
476	237	49.78991597	Precinct-21	Butte	Paula Hawks	53	369933
389	185	47.55784062	Precinct-22	Butte	Paula Hawks	51	369933
406	234	57.63546798	Precinct-23	Butte	Paula Hawks	45	369933
562	353	62.8113879	Precinct-24	Butte	Paula Hawks	80	369933
452	319	70.57522124	Precinct-25	Butte	Paula Hawks	57	369933
480	252	52.5	Precinct-26	Butte	Paula Hawks	63	369933
373	256	68.63270777	Precinct-27	Butte	Paula Hawks	51	369933
546	375	68.68131868	Precinct-28	Butte	Paula Hawks	87	369933
71	52	73.23943662	Precinct-06	Butte	Kristi Noem	46	369933
680	530	77.94117647	Precinct-08 (Precinct-13, Precinct-14)	Butte	Kristi Noem	417	369933
108	72	66.66666667	Precinct-11	Butte	Kristi Noem	63	369933
119	98	82.35294118	Precinct-12	Butte	Kristi Noem	72	369933
995	706	70.95477387	Precinct-16	Butte	Kristi Noem	571	369933
515	376	73.00970874	Precinct-17	Butte	Kristi Noem	308	369933
176	124	70.45454545	Precinct-18	Butte	Kristi Noem	86	369933
370	245	66.21621622	Precinct-20	Butte	Kristi Noem	175	369933
476	237	49.78991597	Precinct-21	Butte	Kristi Noem	174	369933
389	185	47.55784062	Precinct-22	Butte	Kristi Noem	129	369933
406	234	57.63546798	Precinct-23	Butte	Kristi Noem	182	369933
562	353	62.8113879	Precinct-24	Butte	Kristi Noem	266	369933
452	319	70.57522124	Precinct-25	Butte	Kristi Noem	257	369933
480	252	52.5	Precinct-26	Butte	Kristi Noem	183	369933

RegisteredVoters	BallotsCast	VoterTurnout	PrecinctName	CountyName	calcCandidate	calcCandidateVotes	ContestTotal
373	256	68.63270777	Precinct-27	Butte	Kristi Noem	197	369933
546	375	68.68131868	Precinct-28	Butte	Kristi Noem	279	369933
207	156	75.36231884	Precinct-1	Campbell	Paula Hawks	32	369933
236	168	71.18644068	Precinct-2	Campbell	Paula Hawks	16	369933
245	179	73.06122449	Precinct-3	Campbell	Paula Hawks	27	369933
228	177	77.63157895	Precinct-4	Campbell	Paula Hawks	29	369933
232	177	76.29310345	Precinct-5	Campbell	Paula Hawks	23	369933
207	156	75.36231884	Precinct-1	Campbell	Kristi Noem	120	369933
236	168	71.18644068	Precinct-2	Campbell	Kristi Noem	146	369933
245	179	73.06122449	Precinct-3	Campbell	Kristi Noem	148	369933
228	177	77.63157895	Precinct-4	Campbell	Kristi Noem	138	369933
232	177	76.29310345	Precinct-5	Campbell	Kristi Noem	147	369933
714	402	56.30252101	Precinct-01	Charles Mix	Paula Hawks	148	369933
272	189	69.48529412	Precinct-02	Charles Mix	Paula Hawks	68	369933
874	517	59.15331808	Precinct-03	Charles Mix	Paula Hawks	239	369933
349	180	51.57593123	Precinct-04	Charles Mix	Paula Hawks	98	369933
623	323	51.8459069	Precinct-05	Charles Mix	Paula Hawks	128	369933
418	215	51.4354067	Precinct-06	Charles Mix	Paula Hawks	121	369933
160	127	79.375	Precinct-07	Charles Mix	Paula Hawks	44	369933
229	172	75.10917031	Precinct-08	Charles Mix	Paula Hawks	36	369933
497	384	77.26358149	Precinct-09	Charles Mix	Paula Hawks	63	369933
175	107	61.14285714	Precinct-10	Charles Mix	Paula Hawks	14	369933
891	701	78.67564534	Precinct-11	Charles Mix	Paula Hawks	127	369933
154	106	68.83116883	Precinct-12	Charles Mix	Paula Hawks	40	369933
115	69	60	Precinct-13	Charles Mix	Paula Hawks	28	369933
714	402	56.30252101	Precinct-01	Charles Mix	Kristi Noem	246	369933
272	189	69.48529412	Precinct-02	Charles Mix	Kristi Noem	119	369933
874	517	59.15331808	Precinct-03	Charles Mix	Kristi Noem	272	369933
349	180	51.57593123	Precinct-04	Charles Mix	Kristi Noem	82	369933
623	323	51.8459069	Precinct-05	Charles Mix	Kristi Noem	189	369933
418	215	51.4354067	Precinct-06	Charles Mix	Kristi Noem	92	369933
160	127	79.375	Precinct-07	Charles Mix	Kristi Noem	81	369933
229	172	75.10917031	Precinct-08	Charles Mix	Kristi Noem	132	369933
497	384	77.26358149	Precinct-09	Charles Mix	Kristi Noem	312	369933
175	107	61.14285714	Precinct-10	Charles Mix	Kristi Noem	92	369933
891	701	78.67564534	Precinct-11	Charles Mix	Kristi Noem	564	369933
154	106	68.83116883	Precinct-12	Charles Mix	Kristi Noem	66	369933
115	69	60	Precinct-13	Charles Mix	Kristi Noem	41	369933
219	166	75.79908676	Precinct-01	Clark	Paula Hawks	56	369933
197	141	71.57360406	Precinct-02	Clark	Paula Hawks	47	369933
153	108	70.58823529	Precinct-03	Clark	Paula Hawks	32	369933
158	117	74.05063291	Precinct-04	Clark	Paula Hawks	39	369933
218	110	50.4587156	Precinct-05	Clark	Paula Hawks	30	369933
90	67	74.44444444	Precinct-06	Clark	Paula Hawks	32	369933
201	119	59.2039801	Precinct-07	Clark	Paula Hawks	36	369933
208	141	67.78846154	Precinct-08	Clark	Paula Hawks	45	369933

RegisteredVoters	BallotsCast	VoterTurnout	PrecinctName	CountyName	calcCandidate	calcCandidateVotes	ContestTotal
136	68	50	Precinct-09	Clark	Paula Hawks	5	369933
125	106	84.8	Precinct-10	Clark	Paula Hawks	47	369933
243	166	68.3127572	Precinct-11	Clark	Paula Hawks	71	369933
248	164	66.12903226	Precinct-12	Clark	Paula Hawks	57	369933
352	237	67.32954545	Precinct-13	Clark	Paula Hawks	87	369933
219	166	75.79908676	Precinct-01	Clark	Kristi Noem	106	369933
197	141	71.57360406	Precinct-02	Clark	Kristi Noem	92	369933
153	108	70.58823529	Precinct-03	Clark	Kristi Noem	76	369933
158	117	74.05063291	Precinct-04	Clark	Kristi Noem	76	369933
218	110	50.4587156	Precinct-05	Clark	Kristi Noem	79	369933
90	67	74.44444444	Precinct-06	Clark	Kristi Noem	34	369933
201	119	59.2039801	Precinct-07	Clark	Kristi Noem	83	369933
208	141	67.78846154	Precinct-08	Clark	Kristi Noem	90	369933
136	68	50	Precinct-09	Clark	Kristi Noem	63	369933
125	106	84.8	Precinct-10	Clark	Kristi Noem	58	369933
243	166	68.3127572	Precinct-11	Clark	Kristi Noem	95	369933
248	164	66.12903226	Precinct-12	Clark	Kristi Noem	102	369933
352	237	67.32954545	Precinct-13	Clark	Kristi Noem	145	369933
528	421	79.73484848	Precinct-01	Clay	Paula Hawks	138	369933
560	385	68.75	Precinct-02	Clay	Paula Hawks	157	369933
1251	970	77.53796962	Precinct-03	Clay	Paula Hawks	453	369933
562	367	65.3024911	Precinct-C1	Clay	Paula Hawks	261	369933
505	262	51.88118812	Precinct-C2	Clay	Paula Hawks	159	369933
614	329	53.58306189	Precinct-E1	Clay	Paula Hawks	153	369933
345	165	47.82608696	Precinct-E2	Clay	Paula Hawks	99	369933
1015	757	74.58128079	Precinct-S1	Clay	Paula Hawks	399	369933
857	589	68.72812135	Precinct-S2	Clay	Paula Hawks	320	369933
918	586	63.83442266	Precinct-W1	Clay	Paula Hawks	323	369933
573	377	65.79406632	Precinct-W2	Clay	Paula Hawks	182	369933
528	421	79.73484848	Precinct-01	Clay	Kristi Noem	278	369933
560	385	68.75	Precinct-02	Clay	Kristi Noem	221	369933
1251	970	77.53796962	Precinct-03	Clay	Kristi Noem	496	369933
562	367	65.3024911	Precinct-C1	Clay	Kristi Noem	95	369933
505	262	51.88118812	Precinct-C2	Clay	Kristi Noem	98	369933
614	329	53.58306189	Precinct-E1	Clay	Kristi Noem	161	369933
345	165	47.82608696	Precinct-E2	Clay	Kristi Noem	61	369933
1015	757	74.58128079	Precinct-S1	Clay	Kristi Noem	340	369933
857	589	68.72812135	Precinct-S2	Clay	Kristi Noem	252	369933
918	586	63.83442266	Precinct-W1	Clay	Kristi Noem	244	369933
573	377	65.79406632	Precinct-W2	Clay	Kristi Noem	181	369933
195	63	32.30769231	Bullhead Precinct	Corson	Paula Hawks	43	369933
202	74	36.63366337	West Rural McLaughlin Precinct	Corson	Paula Hawks	45	369933
93	70	75.2688172	Grand Valley Precinct	Corson	Paula Hawks	6	369933
142	61	42.95774648	Kenel Precinct	Corson	Paula Hawks	45	369933
114	79	69.29824561	Stone Church Precinct	Corson	Paula Hawks	6	369933
184	102	55.43478261	Lincoln Precinct (Oak Creek Precinct)	Corson	Paula Hawks	34	369933



RegisteredVoters	BallotsCast	VoterTurnout	PrecinctName	CountyName	calcCandidate	calcCandidateVotes	ContestTotal
261	103	39.46360153	Little Eagle Precinct	Corson	Paula Hawks	69	369933
461	193	41.86550976	McLaughlin Precinct	Corson	Paula Hawks	112	369933
243	171	70.37037037	McIntosh Precinct (South McIntosh Precinct)	Corson	Paula Hawks	35	369933
217	96	44.23963134	Wakpala Precinct	Corson	Paula Hawks	77	369933
154	119	77.27272727	Morristown Precinct	Corson	Paula Hawks	27	369933
95	64	67.36842105	Ridgeland Precinct	Corson	Paula Hawks	13	369933
195	63	32.30769231	Bullhead Precinct	Corson	Kristi Noem	16	369933
202	74	36.63366337	West Rural McLaughlin Precinct	Corson	Kristi Noem	24	369933
93	70	75.2688172	Grand Valley Precinct	Corson	Kristi Noem	61	369933
142	61	42.95774648	Kenel Precinct	Corson	Kristi Noem	14	369933
114	79	69.29824561	Stone Church Precinct	Corson	Kristi Noem	72	369933
184	102	55.43478261	Lincoln Precinct (Oak Creek Precinct)	Corson	Kristi Noem	64	369933
261	103	39.46360153	Little Eagle Precinct	Corson	Kristi Noem	31	369933
461	193	41.86550976	McLaughlin Precinct	Corson	Kristi Noem	70	369933
243	171	70.37037037	McIntosh Precinct (South McIntosh Precinct)	Corson	Kristi Noem	131	369933
217	96	44.23963134	Wakpala Precinct	Corson	Kristi Noem	12	369933
154	119	77.27272727	Morristown Precinct	Corson	Kristi Noem	86	369933
95	64	67.36842105	Ridgeland Precinct	Corson	Kristi Noem	50	369933
1249	934	74.77982386	Precinct-01	Custer	Paula Hawks	212	369933
173	143	82.65895954	Precinct-02	Custer	Paula Hawks	26	369933
270	196	72.59259259	Precinct-03	Custer	Paula Hawks	58	369933
455	361	79.34065934	Precinct-04	Custer	Paula Hawks	118	369933
888	698	78.6036036	Precinct-05	Custer	Paula Hawks	169	369933
569	401	70.4745167	Precinct-06	Custer	Paula Hawks	125	369933
346	225	65.02890173	Precinct-07	Custer	Paula Hawks	61	369933
615	443	72.03252033	Precinct-08	Custer	Paula Hawks	139	369933
1567	1265	80.72750479	Precinct-09	Custer	Paula Hawks	347	369933
214	159	74.29906542	Precinct-10	Custer	Paula Hawks	33	369933
1249	934	74.77982386	Precinct-01	Custer	Kristi Noem	704	369933
173	143	82.65895954	Precinct-02	Custer	Kristi Noem	116	369933
270	196	72.59259259	Precinct-03	Custer	Kristi Noem	134	369933
455	361	79.34065934	Precinct-04	Custer	Kristi Noem	239	369933
888	698	78.6036036	Precinct-05	Custer	Kristi Noem	509	369933
569	401	70.4745167	Precinct-06	Custer	Kristi Noem	270	369933
346	225	65.02890173	Precinct-07	Custer	Kristi Noem	157	369933
615	443	72.03252033	Precinct-08	Custer	Kristi Noem	293	369933
1567	1265	80.72750479	Precinct-09	Custer	Kristi Noem	897	369933
214	159	74.29906542	Precinct-10	Custer	Kristi Noem	122	369933
388	271	69.84536082	Precinct-01	Day	Paula Hawks	101	369933
425	289	68	Precinct-02	Day	Paula Hawks	123	369933
240	159	66.25	Precinct-03	Day	Paula Hawks	67	369933
244	197	80.73770492	Precinct-04	Day	Paula Hawks	75	369933
311	190	61.09324759	Precinct-05	Day	Paula Hawks	85	369933
453	257	56.73289183	Precinct-06	Day	Paula Hawks	140	369933
245	178	72.65306122	Precinct-07	Day	Paula Hawks	68	369933
174	138	79.31034483	Precinct-08	Day	Paula Hawks	61	369933

RegisteredVoters	BallotsCast	VoterTurnout	PrecinctName	CountyName	calcCandidate	calcCandidateVotes	ContestTotal
268	197	73.50746269	Precinct-09	Day	Paula Hawks	62	369933
145	110	75.86206897	Precinct-10	Day	Paula Hawks	34	369933
297	210	70.70707071	Precinct-11	Day	Paula Hawks	93	369933
292	195	66.78082192	Precinct-12	Day	Paula Hawks	89	369933
309	198	64.0776699	Precinct-13	Day	Paula Hawks	95	369933
352	249	70.73863636	Precinct-14	Day	Paula Hawks	99	369933
388	271	69.84536082	Precinct-01	Day	Kristi Noem	166	369933
425	289	68	Precinct-02	Day	Kristi Noem	153	369933
240	159	66.25	Precinct-03	Day	Kristi Noem	89	369933
244	197	80.73770492	Precinct-04	Day	Kristi Noem	118	369933
311	190	61.09324759	Precinct-05	Day	Kristi Noem	103	369933
453	257	56.73289183	Precinct-06	Day	Kristi Noem	113	369933
245	178	72.65306122	Precinct-07	Day	Kristi Noem	107	369933
174	138	79.31034483	Precinct-08	Day	Kristi Noem	73	369933
268	197	73.50746269	Precinct-09	Day	Kristi Noem	131	369933
145	110	75.86206897	Precinct-10	Day	Kristi Noem	75	369933
297	210	70.70707071	Precinct-11	Day	Kristi Noem	108	369933
292	195	66.78082192	Precinct-12	Day	Kristi Noem	100	369933
309	198	64.0776699	Precinct-13	Day	Kristi Noem	98	369933
352	249	70.73863636	Precinct-14	Day	Kristi Noem	146	369933
192	150	78.125	Precinct-01	Deuel	Paula Hawks	52	369933
405	300	74.07407407	Precinct-03	Deuel	Paula Hawks	90	369933
260	190	73.07692308	Precinct-04	Deuel	Paula Hawks	62	369933
265	180	67.9245283	Precinct-05	Deuel	Paula Hawks	74	369933
251	197	78.48605578	Precinct-06	Deuel	Paula Hawks	66	369933
260	191	73.46153846	Precinct-07	Deuel	Paula Hawks	55	369933
361	261	72.29916898	Precinct-08	Deuel	Paula Hawks	90	369933
360	284	78.88888889	Precinct-09	Deuel	Paula Hawks	86	369933
219	175	79.9086758	Precinct-10	Deuel	Paula Hawks	52	369933
303	205	67.65676568	Precinct-11	Deuel	Paula Hawks	72	369933
192	150	78.125	Precinct-01	Deuel	Kristi Noem	97	369933
405	300	74.07407407	Precinct-03	Deuel	Kristi Noem	202	369933
260	190	73.07692308	Precinct-04	Deuel	Kristi Noem	125	369933
265	180	67.9245283	Precinct-05	Deuel	Kristi Noem	104	369933
251	197	78.48605578	Precinct-06	Deuel	Kristi Noem	130	369933
260	191	73.46153846	Precinct-07	Deuel	Kristi Noem	133	369933
361	261	72.29916898	Precinct-08	Deuel	Kristi Noem	163	369933
360	284	78.88888889	Precinct-09	Deuel	Kristi Noem	196	369933
219	175	79.9086758	Precinct-10	Deuel	Kristi Noem	123	369933
303	205	67.65676568	Precinct-11	Deuel	Kristi Noem	128	369933
50	41	82	Precinct-02 Trail City	Dewey	Paula Hawks	1	369933
488	337	69.05737705	Precinct-04 Timber Lake	Dewey	Paula Hawks	92	369933
93	61	65.59139785	Precinct-05 Firesteel	Dewey	Paula Hawks	21	369933
206	145	70.38834951	Precinct-06 Isabel	Dewey	Paula Hawks	36	369933
652	253	38.80368098	Precinct-07 Eagle Butte East	Dewey	Paula Hawks	204	369933
107	66	61.68224299	Precinct-08 White Horse	Dewey	Paula Hawks	52	369933

RegisteredVoters	BallotsCast	VoterTurnout	PrecinctName	CountyName	calcCandidate	calcCandidateVotes	ContestTotal
103	70	67.96116505	Precinct-09 Promise	Dewey	Paula Hawks	36	369933
191	90	47.12041885	Precinct-11 Swiftbird/LaPlant	Dewey	Paula Hawks	62	369933
528	234	44.31818182	Precinct-12 Eagle Butte North (Precinct-13 Eagle Butte North)	Dewey	Paula Hawks	153	369933
597	285	47.73869347	Precinct-14 Eagle Butte South	Dewey	Paula Hawks	207	369933
308	157	50.97402597	Precinct-15 Eagle Butte West	Dewey	Paula Hawks	94	369933
50	41	82	Precinct-02 Trail City	Dewey	Kristi Noem	40	369933
488	337	69.05737705	Precinct-04 Timber Lake	Dewey	Kristi Noem	232	369933
93	61	65.59139785	Precinct-05 Firesteel	Dewey	Kristi Noem	40	369933
206	145	70.38834951	Precinct-06 Isabel	Dewey	Kristi Noem	106	369933
652	253	38.80368098	Precinct-07 Eagle Butte East	Dewey	Kristi Noem	37	369933
107	66	61.68224299	Precinct-08 White Horse	Dewey	Kristi Noem	12	369933
103	70	67.96116505	Precinct-09 Promise	Dewey	Kristi Noem	31	369933
191	90	47.12041885	Precinct-11 Swiftbird/LaPlant	Dewey	Kristi Noem	25	369933
528	234	44.31818182	Precinct-12 Eagle Butte North (Precinct-13 Eagle Butte North)	Dewey	Kristi Noem	76	369933
597	285	47.73869347	Precinct-14 Eagle Butte South	Dewey	Kristi Noem	74	369933
308	157	50.97402597	Precinct-15 Eagle Butte West	Dewey	Kristi Noem	61	369933
461	381	82.64642082	Precinct-1	Douglas	Paula Hawks	43	369933
392	312	79.59183673	Precinct-2	Douglas	Paula Hawks	58	369933
422	279	66.11374408	Precinct-3	Douglas	Paula Hawks	68	369933
447	343	76.73378076	Precinct-4	Douglas	Paula Hawks	79	369933
390	321	82.30769231	Precinct-5	Douglas	Paula Hawks	29	369933
461	381	82.64642082	Precinct-1	Douglas	Kristi Noem	332	369933
392	312	79.59183673	Precinct-2	Douglas	Kristi Noem	248	369933
422	279	66.11374408	Precinct-3	Douglas	Kristi Noem	207	369933
447	343	76.73378076	Precinct-4	Douglas	Kristi Noem	256	369933
390	321	82.30769231	Precinct-5	Douglas	Kristi Noem	291	369933
590	442	74.91525424	Precinct-1	Edmunds	Paula Hawks	127	369933
574	402	70.03484321	Precinct-2	Edmunds	Paula Hawks	105	369933
546	308	56.41025641	Precinct-3	Edmunds	Paula Hawks	74	369933
372	274	73.65591398	Precinct-4	Edmunds	Paula Hawks	88	369933
524	374	71.3740458	Precinct-5	Edmunds	Paula Hawks	75	369933
215	162	75.34883721	Precinct-6	Edmunds	Paula Hawks	51	369933
590	442	74.91525424	Precinct-1	Edmunds	Kristi Noem	302	369933
574	402	70.03484321	Precinct-2	Edmunds	Kristi Noem	285	369933
546	308	56.41025641	Precinct-3	Edmunds	Kristi Noem	226	369933
372	274	73.65591398	Precinct-4	Edmunds	Kristi Noem	180	369933
524	374	71.3740458	Precinct-5	Edmunds	Kristi Noem	294	369933
215	162	75.34883721	Precinct-6	Edmunds	Kristi Noem	107	369933
172	139	80.81395349	BEA	Fall River	Paula Hawks	18	369933
219	168	76.71232877	CAS	Fall River	Paula Hawks	33	369933
779	545	69.96148909	EDA	Fall River	Paula Hawks	115	369933
654	437	66.81957187	HS 1	Fall River	Paula Hawks	144	369933
1218	912	74.87684729	JAC	Fall River	Paula Hawks	225	369933
255	204	80	Oelrichs Area	Fall River	Paula Hawks	21	369933
632	440	69.62025316	HS3	Fall River	Paula Hawks	135	369933
548	341	62.22627737	HS4	Fall River	Paula Hawks	111	369933

RegisteredVoters	BallotsCast	VoterTurnout	PrecinctName	CountyName	calcCandidate	calcCandidateVotes	ContestTotal
631	462	73.21711569	HS2	Fall River	Paula Hawks	133	369933
172	139	80.81395349	BEA	Fall River	Kristi Noem	118	369933
219	168	76.71232877	CAS	Fall River	Kristi Noem	126	369933
779	545	69.96148909	EDA	Fall River	Kristi Noem	417	369933
654	437	66.81957187	HS 1	Fall River	Kristi Noem	276	369933
1218	912	74.87684729	JAC	Fall River	Kristi Noem	665	369933
255	204	80	Oelrichs Area	Fall River	Kristi Noem	177	369933
632	440	69.62025316	HS3	Fall River	Kristi Noem	286	369933
548	341	62.22627737	HS4	Fall River	Kristi Noem	220	369933
631	462	73.21711569	HS2	Fall River	Kristi Noem	310	369933
231	193	83.54978355	Precinct-1	Faulk	Paula Hawks	54	369933
222	94	42.34234234	Precinct-2	Faulk	Paula Hawks	18	369933
167	140	83.83233533	Precinct-3	Faulk	Paula Hawks	24	369933
113	97	85.84070796	Precinct-4	Faulk	Paula Hawks	30	369933
147	105	71.42857143	Precinct-5	Faulk	Paula Hawks	27	369933
296	243	82.09459459	Precinct-6	Faulk	Paula Hawks	68	369933
368	285	77.44565217	Precinct-7	Faulk	Paula Hawks	80	369933
231	193	83.54978355	Precinct-1	Faulk	Kristi Noem	136	369933
222	94	42.34234234	Precinct-2	Faulk	Kristi Noem	76	369933
167	140	83.83233533	Precinct-3	Faulk	Kristi Noem	113	369933
113	97	85.84070796	Precinct-4	Faulk	Kristi Noem	67	369933
147	105	71.42857143	Precinct-5	Faulk	Kristi Noem	78	369933
296	243	82.09459459	Precinct-6	Faulk	Kristi Noem	172	369933
368	285	77.44565217	Precinct-7	Faulk	Kristi Noem	196	369933
496	337	67.94354839	Precinct-11	Grant	Paula Hawks	107	369933
101	75	74.25742574	Precinct-12	Grant	Paula Hawks	27	369933
152	109	71.71052632	Precinct-21	Grant	Paula Hawks	36	369933
552	395	71.55797101	Precinct-22	Grant	Paula Hawks	118	369933
92	79	85.86956522	Precinct-31	Grant	Paula Hawks	24	369933
162	111	68.51851852	Precinct-32	Grant	Paula Hawks	34	369933
532	431	81.01503759	Precinct-33	Grant	Paula Hawks	138	369933
326	253	77.60736196	Precinct-41	Grant	Paula Hawks	101	369933
391	300	76.72634271	Precinct-42	Grant	Paula Hawks	88	369933
569	424	74.51669596	Precinct-43	Grant	Paula Hawks	107	369933
165	125	75.75757576	Precinct-44	Grant	Paula Hawks	28	369933
218	164	75.2293578	Precinct-45	Grant	Paula Hawks	56	369933
264	213	80.68181818	Precinct-46	Grant	Paula Hawks	75	369933
284	230	80.98591549	Precinct-47	Grant	Paula Hawks	48	369933
161	115	71.42857143	Precinct-49	Grant	Paula Hawks	41	369933
116	85	73.27586207	Precinct-52	Grant	Paula Hawks	31	369933
74	50	67.56756757	Precinct-53	Grant	Paula Hawks	18	369933
224	172	76.78571429	Precinct-54	Grant	Paula Hawks	55	369933
496	337	67.94354839	Precinct-11	Grant	Kristi Noem	219	369933
101	75	74.25742574	Precinct-12	Grant	Kristi Noem	47	369933
152	109	71.71052632	Precinct-21	Grant	Kristi Noem	69	369933
552	395	71.55797101	Precinct-22	Grant	Kristi Noem	269	369933

RegisteredVoters	BallotsCast	VoterTurnout	PrecinctName	CountyName	calcCandidate	calcCandidateVotes	ContestTotal
92	79	85.86956522	Precinct-31	Grant	Kristi Noem	54	369933
162	111	68.51851852	Precinct-32	Grant	Kristi Noem	75	369933
532	431	81.01503759	Precinct-33	Grant	Kristi Noem	285	369933
326	253	77.60736196	Precinct-41	Grant	Kristi Noem	149	369933
391	300	76.72634271	Precinct-42	Grant	Kristi Noem	210	369933
569	424	74.51669596	Precinct-43	Grant	Kristi Noem	306	369933
165	125	75.75757576	Precinct-44	Grant	Kristi Noem	97	369933
218	164	75.2293578	Precinct-45	Grant	Kristi Noem	105	369933
264	213	80.68181818	Precinct-46	Grant	Kristi Noem	135	369933
284	230	80.98591549	Precinct-47	Grant	Kristi Noem	176	369933
161	115	71.42857143	Precinct-49	Grant	Kristi Noem	74	369933
116	85	73.27586207	Precinct-52	Grant	Kristi Noem	53	369933
74	50	67.56756757	Precinct-53	Grant	Kristi Noem	32	369933
224	172	76.78571429	Precinct-54	Grant	Kristi Noem	111	369933
1331	1000	75.13148009	Precinct-1	Gregory	Paula Hawks	274	369933
1009	777	77.00693756	Precinct-2	Gregory	Paula Hawks	217	369933
486	358	73.66255144	Precinct-3	Gregory	Paula Hawks	81	369933
1331	1000	75.13148009	Precinct-1	Gregory	Kristi Noem	710	369933
1009	777	77.00693756	Precinct-2	Gregory	Kristi Noem	540	369933
486	358	73.66255144	Precinct-3	Gregory	Kristi Noem	269	369933
141	111	78.72340426	Precinct-01	Haakon	Paula Hawks	8	369933
170	136	80	Precinct-04	Haakon	Paula Hawks	7	369933
283	216	76.32508834	Precinct-16	Haakon	Paula Hawks	23	369933
264	205	77.65151515	Precinct-17	Haakon	Paula Hawks	24	369933
257	200	77.82101167	Precinct-19	Haakon	Paula Hawks	32	369933
264	191	72.34848485	Precinct-20	Haakon	Paula Hawks	15	369933
141	111	78.72340426	Precinct-01	Haakon	Kristi Noem	101	369933
170	136	80	Precinct-04	Haakon	Kristi Noem	124	369933
283	216	76.32508834	Precinct-16	Haakon	Kristi Noem	187	369933
264	205	77.65151515	Precinct-17	Haakon	Kristi Noem	177	369933
257	200	77.82101167	Precinct-19	Haakon	Kristi Noem	165	369933
264	191	72.34848485	Precinct-20	Haakon	Kristi Noem	172	369933
203	149	73.39901478	Precinct-02	Hamlin	Paula Hawks	20	369933
981	707	72.06931702	Precinct-21	Hamlin	Paula Hawks	221	369933
163	132	80.98159509	Precinct-22	Hamlin	Paula Hawks	15	369933
452	324	71.68141593	Precinct-23	Hamlin	Paula Hawks	70	369933
827	640	77.38814994	Precinct-24	Hamlin	Paula Hawks	149	369933
681	479	70.33773862	Precinct-25	Hamlin	Paula Hawks	198	369933
535	409	76.44859813	Precinct-26	Hamlin	Paula Hawks	57	369933
203	149	73.39901478	Precinct-02	Hamlin	Kristi Noem	127	369933
981	707	72.06931702	Precinct-21	Hamlin	Kristi Noem	479	369933
163	132	80.98159509	Precinct-22	Hamlin	Kristi Noem	116	369933
452	324	71.68141593	Precinct-23	Hamlin	Kristi Noem	246	369933
827	640	77.38814994	Precinct-24	Hamlin	Kristi Noem	483	369933
681	479	70.33773862	Precinct-25	Hamlin	Kristi Noem	273	369933
535	409	76.44859813	Precinct-26	Hamlin	Kristi Noem	338	369933

RegisteredVoters	BallotsCast	VoterTurnout	PrecinctName	CountyName	calcCandidate	calcCandidateVotes	ContestTotal
285	235	82.45614035	Precinct-01 (Precinct-03)	Hand	Paula Hawks	35	369933
107	84	78.5046729	Precinct-02	Hand	Paula Hawks	21	369933
69	53	76.8115942	Precinct-04	Hand	Paula Hawks	10	369933
294	232	78.91156463	Precinct-05 (Precinct-08)	Hand	Paula Hawks	38	369933
233	181	77.68240343	Precinct-06	Hand	Paula Hawks	65	369933
149	120	80.53691275	Precinct-07	Hand	Paula Hawks	40	369933
182	146	80.21978022	Precinct-09 (Precinct-10)	Hand	Paula Hawks	13	369933
534	383	71.72284644	Precinct-11	Hand	Paula Hawks	113	369933
591	445	75.29610829	Precinct-12	Hand	Paula Hawks	123	369933
285	235	82.45614035	Precinct-01 (Precinct-03)	Hand	Kristi Noem	193	369933
107	84	78.5046729	Precinct-02	Hand	Kristi Noem	61	369933
69	53	76.8115942	Precinct-04	Hand	Kristi Noem	41	369933
294	232	78.91156463	Precinct-05 (Precinct-08)	Hand	Kristi Noem	186	369933
233	181	77.68240343	Precinct-06	Hand	Kristi Noem	110	369933
149	120	80.53691275	Precinct-07	Hand	Kristi Noem	77	369933
182	146	80.21978022	Precinct-09 (Precinct-10)	Hand	Kristi Noem	133	369933
534	383	71.72284644	Precinct-11	Hand	Kristi Noem	264	369933
591	445	75.29610829	Precinct-12	Hand	Kristi Noem	316	369933
1691	976	57.71732703	Precinct-1	Hanson	Paula Hawks	258	369933
530	362	68.30188679	Precinct-2	Hanson	Paula Hawks	111	369933
413	307	74.33414044	Precinct-3	Hanson	Paula Hawks	69	369933
444	286	64.41441441	Precinct-4	Hanson	Paula Hawks	58	369933
318	119	37.42138365	Precinct-5	Hanson	Paula Hawks	29	369933
1691	976	57.71732703	Precinct-1	Hanson	Kristi Noem	657	369933
530	362	68.30188679	Precinct-2	Hanson	Kristi Noem	246	369933
413	307	74.33414044	Precinct-3	Hanson	Kristi Noem	230	369933
444	286	64.41441441	Precinct-4	Hanson	Kristi Noem	222	369933
318	119	37.42138365	Precinct-5	Hanson	Kristi Noem	89	369933
206	163	79.12621359	Precinct-01	Harding	Paula Hawks	18	369933
156	124	79.48717949	Precinct-02	Harding	Paula Hawks	21	369933
67	58	86.56716418	Precinct-03	Harding	Paula Hawks	5	369933
141	116	82.26950355	Precinct-05	Harding	Paula Hawks	16	369933
53	42	79.24528302	Precinct-06	Harding	Paula Hawks	0	369933
124	92	74.19354839	Precinct-07	Harding	Paula Hawks	11	369933
76	60	78.94736842	Precinct-08	Harding	Paula Hawks	3	369933
143	125	87.41258741	Precinct-09	Harding	Paula Hawks	3	369933
206	163	79.12621359	Precinct-01	Harding	Kristi Noem	140	369933
156	124	79.48717949	Precinct-02	Harding	Kristi Noem	99	369933
67	58	86.56716418	Precinct-03	Harding	Kristi Noem	50	369933
141	116	82.26950355	Precinct-05	Harding	Kristi Noem	98	369933
53	42	79.24528302	Precinct-06	Harding	Kristi Noem	40	369933
124	92	74.19354839	Precinct-07	Harding	Kristi Noem	78	369933
76	60	78.94736842	Precinct-08	Harding	Kristi Noem	55	369933
143	125	87.41258741	Precinct-09	Harding	Kristi Noem	118	369933
11065	197	1.780388613	Blunt City Hall	Hughes	Paula Hawks	52	369933
11065	110	0.994125621	Harrold City Auditorium	Hughes	Paula Hawks	16	369933

RegisteredVoters	BallotsCast	VoterTurnout	PrecinctName	CountyName	calcCandidate	calcCandidateVotes	ContestTotal
11065	86	0.777225486	Hyde Residence	Hughes	Paula Hawks	38	369933
11065	1962	17.73158608	New Life Assembly of God Church	Hughes	Paula Hawks	504	369933
11065	784	7.085404428	PILC Rec Center	Hughes	Paula Hawks	300	369933
11065	1876	16.9543606	Faith Lutheran Church	Hughes	Paula Hawks	546	369933
11065	1411	12.75192047	Lutheran Memorial Church	Hughes	Paula Hawks	489	369933
11065	197	1.780388613	Blunt City Hall	Hughes	Kristi Noem	143	369933
11065	110	0.994125621	Harrold City Auditorium	Hughes	Kristi Noem	93	369933
11065	86	0.777225486	Hyde Residence	Hughes	Kristi Noem	44	369933
11065	1962	17.73158608	New Life Assembly of God Church	Hughes	Kristi Noem	1427	369933
11065	784	7.085404428	PILC Rec Center	Hughes	Kristi Noem	466	369933
11065	1876	16.9543606	Faith Lutheran Church	Hughes	Kristi Noem	1290	369933
11065	1411	12.75192047	Lutheran Memorial Church	Hughes	Kristi Noem	890	369933
1013	717	70.7798618	Precinct-01	Hutchinson	Paula Hawks	166	369933
1040	793	76.25	Precinct-02	Hutchinson	Paula Hawks	177	369933
222	144	64.86486486	Precinct-03	Hutchinson	Paula Hawks	25	369933
651	465	71.42857143	Precinct-04	Hutchinson	Paula Hawks	144	369933
996	699	70.18072289	Precinct-05	Hutchinson	Paula Hawks	201	369933
580	439	75.68965517	Precinct-06	Hutchinson	Paula Hawks	82	369933
333	197	59.15915916	Precinct-07	Hutchinson	Paula Hawks	34	369933
1013	717	70.7798618	Precinct-01	Hutchinson	Kristi Noem	537	369933
1040	793	76.25	Precinct-02	Hutchinson	Kristi Noem	600	369933
222	144	64.86486486	Precinct-03	Hutchinson	Kristi Noem	115	369933
651	465	71.42857143	Precinct-04	Hutchinson	Kristi Noem	311	369933
996	699	70.18072289	Precinct-05	Hutchinson	Kristi Noem	481	369933
580	439	75.68965517	Precinct-06	Hutchinson	Kristi Noem	346	369933
333	197	59.15915916	Precinct-07	Hutchinson	Kristi Noem	161	369933
998	703	70.44088176	Hyde County Memorial Auditorium - Main Arena	Hyde	Paula Hawks	176	369933
998	703	70.44088176	Hyde County Memorial Auditorium - Main Arena	Hyde	Kristi Noem	518	369933
58	43	74.13793103	Precinct-1	Jackson	Paula Hawks	4	369933
160	117	73.125	Precinct-2	Jackson	Paula Hawks	24	369933
353	259	73.37110482	Precinct-3	Jackson	Paula Hawks	36	369933
238	168	70.58823529	Precinct-4	Jackson	Paula Hawks	32	369933
120	94	78.33333333	Precinct-5	Jackson	Paula Hawks	11	369933
157	119	75.79617834	Precinct-6	Jackson	Paula Hawks	32	369933
636	252	39.62264151	Precinct-7	Jackson	Paula Hawks	178	369933
160	66	41.25	Precinct-8	Jackson	Paula Hawks	25	369933
58	43	74.13793103	Precinct-1	Jackson	Kristi Noem	39	369933
160	117	73.125	Precinct-2	Jackson	Kristi Noem	86	369933
353	259	73.37110482	Precinct-3	Jackson	Kristi Noem	217	369933
238	168	70.58823529	Precinct-4	Jackson	Kristi Noem	134	369933
120	94	78.33333333	Precinct-5	Jackson	Kristi Noem	79	369933
157	119	75.79617834	Precinct-6	Jackson	Kristi Noem	84	369933
636	252	39.62264151	Precinct-7	Jackson	Kristi Noem	66	369933
160	66	41.25	Precinct-8	Jackson	Kristi Noem	40	369933
623	490	78.65168539	Precinct-1	Jerauld	Paula Hawks	187	369933
183	151	82.5136612	Precinct-2	Jerauld	Paula Hawks	46	369933

RegisteredVoters	BallotsCast	VoterTurnout	PrecinctName	CountyName	calcCandidate	calcCandidateVotes	ContestTotal
198	147	74.24242424	Precinct-3	Jerauld	Paula Hawks	40	369933
132	105	79.54545455	Precinct-4	Jerauld	Paula Hawks	39	369933
143	110	76.92307692	Precinct-5	Jerauld	Paula Hawks	33	369933
623	490	78.65168539	Precinct-1	Jerauld	Kristi Noem	292	369933
183	151	82.5136612	Precinct-2	Jerauld	Kristi Noem	103	369933
198	147	74.24242424	Precinct-3	Jerauld	Kristi Noem	102	369933
132	105	79.54545455	Precinct-4	Jerauld	Kristi Noem	65	369933
143	110	76.92307692	Precinct-5	Jerauld	Kristi Noem	76	369933
249	205	82.32931727	Precinct-1	Jones	Paula Hawks	41	369933
242	191	78.92561983	Precinct-3	Jones	Paula Hawks	36	369933
219	176	80.3652968	Precinct-5	Jones	Paula Hawks	24	369933
249	205	82.32931727	Precinct-1	Jones	Kristi Noem	159	369933
242	191	78.92561983	Precinct-3	Jones	Kristi Noem	152	369933
219	176	80.3652968	Precinct-5	Jones	Kristi Noem	149	369933
285	216	75.78947368	Iroquois Precinct	Kingsbury	Paula Hawks	70	369933
371	276	74.393531	Badger Precinct	Kingsbury	Paula Hawks	100	369933
581	434	74.69879518	Lake Preston Precinct	Kingsbury	Paula Hawks	142	369933
294	226	76.8707483	Oldham Precinct	Kingsbury	Paula Hawks	66	369933
811	572	70.53020962	Arlington Precinct	Kingsbury	Paula Hawks	216	369933
1126	900	79.92895204	De Smet Precinct	Kingsbury	Paula Hawks	295	369933
285	216	75.78947368	Iroquois Precinct	Kingsbury	Kristi Noem	143	369933
371	276	74.393531	Badger Precinct	Kingsbury	Kristi Noem	173	369933
581	434	74.69879518	Lake Preston Precinct	Kingsbury	Kristi Noem	282	369933
294	226	76.8707483	Oldham Precinct	Kingsbury	Kristi Noem	153	369933
811	572	70.53020962	Arlington Precinct	Kingsbury	Kristi Noem	341	369933
1126	900	79.92895204	De Smet Precinct	Kingsbury	Kristi Noem	581	369933
631	466	73.85103011	Chester-Franklin	Lake	Paula Hawks	159	369933
627	516	82.29665072	Wentworth-Rutland	Lake	Paula Hawks	176	369933
217	181	83.41013825	Nunda-Summit	Lake	Paula Hawks	53	369933
318	248	77.98742138	Concord-Badus-Wayne/Ramona	Lake	Paula Hawks	96	369933
548	435	79.37956204	Herman-Winfred	Lake	Paula Hawks	177	369933
601	485	80.69883527	Lakeview	Lake	Paula Hawks	176	369933
4702	2874	61.12292641	Ward One	Lake	Paula Hawks	1093	369933
975	668	68.51282051	Ward Three	Lake	Paula Hawks	306	369933
1031	749	72.64791465	Ward Two	Lake	Paula Hawks	321	369933
477	339	71.06918239	Farmington-Leroy-Clarno-Orland	Lake	Paula Hawks	97	369933
631	466	73.85103011	Chester-Franklin	Lake	Kristi Noem	299	369933
627	516	82.29665072	Wentworth-Rutland	Lake	Kristi Noem	327	369933
217	181	83.41013825	Nunda-Summit	Lake	Kristi Noem	123	369933
318	248	77.98742138	Concord-Badus-Wayne/Ramona	Lake	Kristi Noem	149	369933
548	435	79.37956204	Herman-Winfred	Lake	Kristi Noem	254	369933
601	485	80.69883527	Lakeview	Lake	Kristi Noem	302	369933
4702	2874	61.12292641	Ward One	Lake	Kristi Noem	1639	369933
975	668	68.51282051	Ward Three	Lake	Kristi Noem	344	369933
1031	749	72.64791465	Ward Two	Lake	Kristi Noem	419	369933
477	339	71.06918239	Farmington-Leroy-Clarno-Orland	Lake	Kristi Noem	239	369933



RegisteredVoters	BallotsCast	VoterTurnout	PrecinctName	CountyName	calcCandidate	calcCandidateVotes	ContestTotal
334	263	78.74251497	02-Norway & Fairview, Fairview, Inc	Lincoln	Paula Hawks	90	369933
590	474	80.33898305	06-Highland & Canton	Lincoln	Paula Hawks	146	369933
278	219	78.77697842	08-Lincoln & Delaware	Lincoln	Paula Hawks	73	369933
253	221	87.35177866	11-Grant	Lincoln	Paula Hawks	84	369933
530	392	73.96226415	12-Dayton	Lincoln	Paula Hawks	110	369933
369	281	76.15176152	13-LaValley	Lincoln	Paula Hawks	83	369933
535	406	75.88785047	14-Perry	Lincoln	Paula Hawks	131	369933
1484	1121	75.53908356	15-Springdale	Lincoln	Paula Hawks	311	369933
1337	1013	75.76664174	16-Delapre	Lincoln	Paula Hawks	272	369933
1217	932	76.58175842	20-Canton 1, 2, 3	Lincoln	Paula Hawks	336	369933
317	225	70.97791798	21-Hudson & Eden	Lincoln	Paula Hawks	72	369933
752	543	72.20744681	23-Worthing & Lynn	Lincoln	Paula Hawks	181	369933
2527	1777	70.32053819	24-Tea	Lincoln	Paula Hawks	582	369933
1338	962	71.89835575	25-Lennox	Lincoln	Paula Hawks	330	369933
593	441	74.36762226	26-Brooklyn & Pleasant, Beresford	Lincoln	Paula Hawks	129	369933
1346	941	69.91084695	27-Harrisburg 1	Lincoln	Paula Hawks	310	369933
705	493	69.92907801	30-Canton 4 & 5	Lincoln	Paula Hawks	197	369933
1812	1435	79.19426049	Sioux Falls 1-11	Lincoln	Paula Hawks	423	369933
2067	1640	79.34204161	Sioux Falls 2-10	Lincoln	Paula Hawks	494	369933
1589	1192	75.01573317	Sioux Falls 1-12	Lincoln	Paula Hawks	441	369933
2162	1738	80.38852914	Sioux Falls 2-11	Lincoln	Paula Hawks	564	369933
1036	701	67.66409266	Sioux Falls 1-13	Lincoln	Paula Hawks	283	369933
1165	814	69.87124464	Sioux Falls 2-12	Lincoln	Paula Hawks	292	369933
1027	699	68.06231743	Sioux Falls 1-16	Lincoln	Paula Hawks	284	369933
2428	1867	76.89456343	Sioux Falls 2-13	Lincoln	Paula Hawks	692	369933
1168	870	74.48630137	Sioux Falls 1-14	Lincoln	Paula Hawks	311	369933
1298	1013	78.0431433	Sioux Falls 2-15	Lincoln	Paula Hawks	314	369933
1481	1126	76.02970966	Sioux Falls 1-18	Lincoln	Paula Hawks	312	369933
1343	910	67.75874907	Sioux Falls 1-15	Lincoln	Paula Hawks	371	369933
1548	1108	71.57622739	29-Harrisburg 2	Lincoln	Paula Hawks	363	369933
334	263	78.74251497	02-Norway & Fairview, Fairview, Inc	Lincoln	Kristi Noem	167	369933
590	474	80.33898305	06-Highland & Canton	Lincoln	Kristi Noem	320	369933
278	219	78.77697842	08-Lincoln & Delaware	Lincoln	Kristi Noem	145	369933
253	221	87.35177866	11-Grant	Lincoln	Kristi Noem	134	369933
530	392	73.96226415	12-Dayton	Lincoln	Kristi Noem	280	369933
369	281	76.15176152	13-LaValley	Lincoln	Kristi Noem	195	369933
535	406	75.88785047	14-Perry	Lincoln	Kristi Noem	269	369933
1484	1121	75.53908356	15-Springdale	Lincoln	Kristi Noem	794	369933
1337	1013	75.76664174	16-Delapre	Lincoln	Kristi Noem	718	369933
1217	932	76.58175842	20-Canton 1, 2, 3	Lincoln	Kristi Noem	578	369933
317	225	70.97791798	21-Hudson & Eden	Lincoln	Kristi Noem	146	369933
752	543	72.20744681	23-Worthing & Lynn	Lincoln	Kristi Noem	350	369933
2527	1777	70.32053819	24-Tea	Lincoln	Kristi Noem	1159	369933
1338	962	71.89835575	25-Lennox	Lincoln	Kristi Noem	608	369933
593	441	74.36762226	26-Brooklyn & Pleasant, Beresford	Lincoln	Kristi Noem	297	369933
1346	941	69.91084695	27-Harrisburg 1	Lincoln	Kristi Noem	621	369933

RegisteredVoters	BallotsCast	VoterTurnout	PrecinctName	CountyName	calcCandidate	calcCandidateVotes	ContestTotal
705	493	69.92907801	30-Canton 4 & 5	Lincoln	Kristi Noem	288	369933
1812	1435	79.19426049	Sioux Falls 1-11	Lincoln	Kristi Noem	985	369933
2067	1640	79.34204161	Sioux Falls 2-10	Lincoln	Kristi Noem	1115	369933
1589	1192	75.01573317	Sioux Falls 1-12	Lincoln	Kristi Noem	719	369933
2162	1738	80.38852914	Sioux Falls 2-11	Lincoln	Kristi Noem	1138	369933
1036	701	67.66409266	Sioux Falls 1-13	Lincoln	Kristi Noem	405	369933
1165	814	69.87124464	Sioux Falls 2-12	Lincoln	Kristi Noem	498	369933
1027	699	68.06231743	Sioux Falls 1-16	Lincoln	Kristi Noem	405	369933
2428	1867	76.89456343	Sioux Falls 2-13	Lincoln	Kristi Noem	1139	369933
1168	870	74.48630137	Sioux Falls 1-14	Lincoln	Kristi Noem	537	369933
1298	1013	78.0431433	Sioux Falls 2-15	Lincoln	Kristi Noem	683	369933
1481	1126	76.02970966	Sioux Falls 1-18	Lincoln	Kristi Noem	800	369933
1343	910	67.75874907	Sioux Falls 1-15	Lincoln	Kristi Noem	520	369933
1548	1108	71.57622739	29-Harrisburg 2	Lincoln	Kristi Noem	726	369933
81	69	85.18518519	Precinct-01	Lyman	Paula Hawks	22	369933
454	326	71.8061674	Precinct-04	Lyman	Paula Hawks	114	369933
187	146	78.07486631	Precinct-06	Lyman	Paula Hawks	41	369933
599	175	29.21535893	Precinct-07	Lyman	Paula Hawks	143	369933
325	255	78.46153846	Precinct-09	Lyman	Paula Hawks	44	369933
493	386	78.29614604	Precinct-12	Lyman	Paula Hawks	100	369933
134	104	77.6119403	Precinct-13	Lyman	Paula Hawks	23	369933
81	69	85.18518519	Precinct-01	Lyman	Kristi Noem	45	369933
454	326	71.8061674	Precinct-04	Lyman	Kristi Noem	209	369933
187	146	78.07486631	Precinct-06	Lyman	Kristi Noem	99	369933
599	175	29.21535893	Precinct-07	Lyman	Kristi Noem	31	369933
325	255	78.46153846	Precinct-09	Lyman	Kristi Noem	207	369933
493	386	78.29614604	Precinct-12	Lyman	Kristi Noem	280	369933
134	104	77.6119403	Precinct-13	Lyman	Kristi Noem	77	369933
758	525	69.26121372	Precinct-01	McCook	Paula Hawks	214	369933
200	153	76.5	Precinct-02	McCook	Paula Hawks	61	369933
761	558	73.32457293	Precinct-03	McCook	Paula Hawks	160	369933
647	479	74.03400309	Precinct-04	McCook	Paula Hawks	92	369933
827	623	75.33252721	Precinct-05	McCook	Paula Hawks	223	369933
431	329	76.33410673	Precinct-06	McCook	Paula Hawks	94	369933
758	525	69.26121372	Precinct-01	McCook	Kristi Noem	303	369933
200	153	76.5	Precinct-02	McCook	Kristi Noem	88	369933
761	558	73.32457293	Precinct-03	McCook	Kristi Noem	391	369933
647	479	74.03400309	Precinct-04	McCook	Kristi Noem	382	369933
827	623	75.33252721	Precinct-05	McCook	Kristi Noem	389	369933
431	329	76.33410673	Precinct-06	McCook	Kristi Noem	233	369933
338	246	72.78106509	Precinct-1	McPherson	Paula Hawks	45	369933
423	191	45.1536643	Precinct-2	McPherson	Paula Hawks	58	369933
87	63	72.4137931	Precinct-3	McPherson	Paula Hawks	14	369933
324	241	74.38271605	Precinct-4	McPherson	Paula Hawks	43	369933
353	242	68.55524079	Precinct-5	McPherson	Paula Hawks	32	369933
329	235	71.42857143	Precinct-6	McPherson	Paula Hawks	49	369933

RegisteredVoters	BallotsCast	VoterTurnout	PrecinctName	CountyName	calcCandidate	calcCandidateVotes	ContestTotal
338	246	72.78106509	Precinct-1	McPherson	Kristi Noem	200	369933
423	191	45.1536643	Precinct-2	McPherson	Kristi Noem	129	369933
87	63	72.4137931	Precinct-3	McPherson	Kristi Noem	46	369933
324	241	74.38271605	Precinct-4	McPherson	Kristi Noem	189	369933
353	242	68.55524079	Precinct-5	McPherson	Kristi Noem	199	369933
329	235	71.42857143	Precinct-6	McPherson	Kristi Noem	177	369933
302	235	77.81456954	Precinct-A1	Marshall	Paula Hawks	103	369933
242	166	68.59504132	Precinct-A2	Marshall	Paula Hawks	74	369933
377	286	75.86206897	Precinct-A3	Marshall	Paula Hawks	117	369933
365	286	78.35616438	Precinct-A4	Marshall	Paula Hawks	131	369933
259	178	68.72586873	Precinct-A5	Marshall	Paula Hawks	59	369933
432	293	67.82407407	Precinct-A6	Marshall	Paula Hawks	125	369933
241	181	75.10373444	Precinct-A7	Marshall	Paula Hawks	66	369933
280	200	71.42857143	Precinct-A8	Marshall	Paula Hawks	91	369933
283	191	67.49116608	Precinct-A9	Marshall	Paula Hawks	85	369933
302	235	77.81456954	Precinct-A1	Marshall	Kristi Noem	122	369933
242	166	68.59504132	Precinct-A2	Marshall	Kristi Noem	88	369933
377	286	75.86206897	Precinct-A3	Marshall	Kristi Noem	162	369933
365	286	78.35616438	Precinct-A4	Marshall	Kristi Noem	151	369933
259	178	68.72586873	Precinct-A5	Marshall	Kristi Noem	117	369933
432	293	67.82407407	Precinct-A6	Marshall	Kristi Noem	164	369933
241	181	75.10373444	Precinct-A7	Marshall	Kristi Noem	111	369933
280	200	71.42857143	Precinct-A8	Marshall	Kristi Noem	104	369933
283	191	67.49116608	Precinct-A9	Marshall	Kristi Noem	101	369933
345	248	71.88405797	EAST STURGIS #1	Meade	Paula Hawks	74	369933
662	500	75.52870091	SOUTHEAST STURGIS #2	Meade	Paula Hawks	129	369933
350	245	70	CENTRAL STURGIS #3	Meade	Paula Hawks	78	369933
241	155	64.3153527	WEST STURGIS #4	Meade	Paula Hawks	46	369933
758	482	63.5883905	NORTHWEST STURGIS #5	Meade	Paula Hawks	133	369933
956	717	75	TILFORD #6	Meade	Paula Hawks	186	369933
443	329	74.26636569	RURAL STURGIS #7	Meade	Paula Hawks	82	369933
408	307	75.24509804	HARMONY #8	Meade	Paula Hawks	74	369933
178	149	83.70786517	BEAR BUTTE #9	Meade	Paula Hawks	18	369933
1340	998	74.47761194	SUMMERSET #10	Meade	Paula Hawks	226	369933
976	751	76.94672131	PIEDMONT #11	Meade	Paula Hawks	196	369933
1054	808	76.66034156	EAST PIEDMONT #12	Meade	Paula Hawks	148	369933
1409	1074	76.22427253	SOUTHEAST PIEDMONT #13	Meade	Paula Hawks	258	369933
885	613	69.26553672	BLACK HAWK #14	Meade	Paula Hawks	141	369933
529	408	77.12665406	RURAL BLACK HAWK #15	Meade	Paula Hawks	112	369933
441	386	87.52834467	WEST BLACK HAWK #16	Meade	Paula Hawks	109	369933
105	89	84.76190476	VIEWFIELD #17	Meade	Paula Hawks	9	369933
105	94	89.52380952	ELM SPRINGS #18	Meade	Paula Hawks	8	369933
666	507	76.12612613	CENTRAL BLACK HAWK #19	Meade	Paula Hawks	135	369933
67	53	79.10447761	HEREFORD #20	Meade	Paula Hawks	13	369933
583	389	66.7238422	ELK VALE #21	Meade	Paula Hawks	67	369933
1040	441	42.40384615	BASE #23	Meade	Paula Hawks	97	369933

RegisteredVoters	BallotsCast	VoterTurnout	PrecinctName	CountyName	calcCandidate	calcCandidateVotes	ContestTotal
276	194	70.28985507	WEST ELK VALE #24	Meade	Paula Hawks	38	369933
44	39	88.63636364	WHITE OWL #25	Meade	Paula Hawks	6	369933
165	142	86.06060606	CHALK BUTTE #27	Meade	Paula Hawks	25	369933
41	35	85.36585366	FAIRPOINT #29	Meade	Paula Hawks	7	369933
94	86	91.4893617	RED OWL #30	Meade	Paula Hawks	3	369933
361	264	73.13019391	FAITH #31	Meade	Paula Hawks	40	369933
108	79	73.14814815	PINE #33	Meade	Paula Hawks	13	369933
56	51	91.07142857	SULPHUR #35	Meade	Paula Hawks	3	369933
39	36	92.30769231	UNION #40	Meade	Paula Hawks	10	369933
65	53	81.53846154	MARCUS #41	Meade	Paula Hawks	6	369933
222	130	58.55855856	NORTHEAST STURGIS #1A	Meade	Paula Hawks	50	369933
476	373	78.36134454	SOUTH STURGIS #2A	Meade	Paula Hawks	102	369933
437	308	70.4805492	SOUTHWEST STURGIS #4A	Meade	Paula Hawks	92	369933
223	176	78.92376682	STURGIS #5A	Meade	Paula Hawks	44	369933
176	137	77.84090909	ALKALI #6A	Meade	Paula Hawks	21	369933
345	248	71.88405797	EAST STURGIS #1	Meade	Kristi Noem	168	369933
662	500	75.52870091	SOUTHEAST STURGIS #2	Meade	Kristi Noem	355	369933
350	245	70	CENTRAL STURGIS #3	Meade	Kristi Noem	157	369933
241	155	64.3153527	WEST STURGIS #4	Meade	Kristi Noem	105	369933
758	482	63.5883905	NORTHWEST STURGIS #5	Meade	Kristi Noem	326	369933
956	717	75	TILFORD #6	Meade	Kristi Noem	518	369933
443	329	74.26636569	RURAL STURGIS #7	Meade	Kristi Noem	241	369933
408	307	75.24509804	HARMONY #8	Meade	Kristi Noem	229	369933
178	149	83.70786517	BEAR BUTTE #9	Meade	Kristi Noem	126	369933
1340	998	74.47761194	SUMMERSET #10	Meade	Kristi Noem	744	369933
976	751	76.94672131	PIEDMONT #11	Meade	Kristi Noem	547	369933
1054	808	76.66034156	EAST PIEDMONT #12	Meade	Kristi Noem	646	369933
1409	1074	76.22427253	SOUTHEAST PIEDMONT #13	Meade	Kristi Noem	796	369933
885	613	69.26553672	BLACK HAWK #14	Meade	Kristi Noem	455	369933
529	408	77.12665406	RURAL BLACK HAWK #15	Meade	Kristi Noem	284	369933
441	386	87.52834467	WEST BLACK HAWK #16	Meade	Kristi Noem	270	369933
105	89	84.76190476	VIEWFIELD #17	Meade	Kristi Noem	75	369933
105	94	89.52380952	ELM SPRINGS #18	Meade	Kristi Noem	79	369933
666	507	76.12612613	CENTRAL BLACK HAWK #19	Meade	Kristi Noem	368	369933
67	53	79.10447761	HEREFORD #20	Meade	Kristi Noem	40	369933
583	389	66.7238422	ELK VALE #21	Meade	Kristi Noem	316	369933
1040	441	42.40384615	BASE #23	Meade	Kristi Noem	311	369933
276	194	70.28985507	WEST ELK VALE #24	Meade	Kristi Noem	155	369933
44	39	88.63636364	WHITE OWL #25	Meade	Kristi Noem	33	369933
165	142	86.06060606	CHALK BUTTE #27	Meade	Kristi Noem	114	369933
41	35	85.36585366	FAIRPOINT #29	Meade	Kristi Noem	27	369933
94	86	91.4893617	RED OWL #30	Meade	Kristi Noem	81	369933
361	264	73.13019391	FAITH #31	Meade	Kristi Noem	218	369933
108	79	73.14814815	PINE #33	Meade	Kristi Noem	59	369933
56	51	91.07142857	SULPHUR #35	Meade	Kristi Noem	47	369933
39	36	92.30769231	UNION #40	Meade	Kristi Noem	26	369933

RegisteredVoters	BallotsCast	VoterTurnout	PrecinctName	CountyName	calcCandidate	calcCandidateVotes	ContestTotal
65	53	81.53846154	MARCUS #41	Meade	Kristi Noem	46	369933
222	130	58.55855856	NORTHEAST STURGIS #1A	Meade	Kristi Noem	76	369933
476	373	78.36134454	SOUTH STURGIS #2A	Meade	Kristi Noem	264	369933
437	308	70.4805492	SOUTHWEST STURGIS #4A	Meade	Kristi Noem	208	369933
223	176	78.92376682	STURGIS #5A	Meade	Kristi Noem	131	369933
176	137	77.84090909	ALKALI #6A	Meade	Kristi Noem	115	369933
362	190	52.48618785	Precinct-2	Mellette	Paula Hawks	79	369933
189	148	78.30687831	Precinct-3	Mellette	Paula Hawks	32	369933
342	198	57.89473684	Precinct-5	Mellette	Paula Hawks	98	369933
274	169	61.67883212	Precinct-6	Mellette	Paula Hawks	65	369933
362	190	52.48618785	Precinct-2	Mellette	Kristi Noem	109	369933
189	148	78.30687831	Precinct-3	Mellette	Kristi Noem	111	369933
342	198	57.89473684	Precinct-5	Mellette	Kristi Noem	99	369933
274	169	61.67883212	Precinct-6	Mellette	Kristi Noem	100	369933
190	141	74.21052632	Precinct-1	Miner	Paula Hawks	59	369933
181	126	69.61325967	Precinct-2	Miner	Paula Hawks	48	369933
157	109	69.42675159	Precinct-3	Miner	Paula Hawks	37	369933
223	144	64.57399103	Precinct-4	Miner	Paula Hawks	55	369933
112	84	75	Precinct-5	Miner	Paula Hawks	30	369933
276	193	69.92753623	Precinct-6	Miner	Paula Hawks	65	369933
241	185	76.76348548	Precinct-7	Miner	Paula Hawks	74	369933
167	132	79.04191617	Precinct-8	Miner	Paula Hawks	30	369933
190	141	74.21052632	Precinct-1	Miner	Kristi Noem	78	369933
181	126	69.61325967	Precinct-2	Miner	Kristi Noem	77	369933
157	109	69.42675159	Precinct-3	Miner	Kristi Noem	68	369933
223	144	64.57399103	Precinct-4	Miner	Kristi Noem	84	369933
112	84	75	Precinct-5	Miner	Kristi Noem	54	369933
276	193	69.92753623	Precinct-6	Miner	Kristi Noem	124	369933
241	185	76.76348548	Precinct-7	Miner	Kristi Noem	108	369933
167	132	79.04191617	Precinct-8	Miner	Kristi Noem	101	369933
764	530	69.37172775	Precinct-1	Moody	Paula Hawks	326	369933
770	534	69.35064935	Precinct-2	Moody	Paula Hawks	337	369933
729	556	76.26886145	Precinct-3	Moody	Paula Hawks	201	369933
537	380	70.76350093	Precinct-4	Moody	Paula Hawks	149	369933
909	671	73.81738174	Precinct-5	Moody	Paula Hawks	239	369933
475	341	71.78947368	Precinct-34	Moody	Paula Hawks	157	369933
764	530	69.37172775	Precinct-1	Moody	Kristi Noem	194	369933
770	534	69.35064935	Precinct-2	Moody	Kristi Noem	185	369933
729	556	76.26886145	Precinct-3	Moody	Kristi Noem	346	369933
537	380	70.76350093	Precinct-4	Moody	Kristi Noem	223	369933
909	671	73.81738174	Precinct-5	Moody	Kristi Noem	419	369933
475	341	71.78947368	Precinct-34	Moody	Kristi Noem	177	369933
420	297	70.71428571	Precinct-01	Perkins	Paula Hawks	59	369933
142	110	77.46478873	Precinct-02	Perkins	Paula Hawks	16	369933
415	299	72.04819277	Precinct-03	Perkins	Paula Hawks	53	369933
81	61	75.30864198	Precinct-04	Perkins	Paula Hawks	13	369933

RegisteredVoters	BallotsCast	VoterTurnout	PrecinctName	CountyName	calcCandidate	calcCandidateVotes	ContestTotal
180	143	79.44444444	Precinct-05	Perkins	Paula Hawks	22	369933
161	124	77.01863354	Precinct-06	Perkins	Paula Hawks	19	369933
142	131	92.25352113	Precinct-07	Perkins	Paula Hawks	8	369933
78	66	84.61538462	Precinct-08	Perkins	Paula Hawks	5	369933
101	82	81.18811881	Precinct-09	Perkins	Paula Hawks	7	369933
464	338	72.84482759	Precinct-12	Perkins	Paula Hawks	56	369933
420	297	70.71428571	Precinct-01	Perkins	Kristi Noem	230	369933
142	110	77.46478873	Precinct-02	Perkins	Kristi Noem	91	369933
415	299	72.04819277	Precinct-03	Perkins	Kristi Noem	237	369933
81	61	75.30864198	Precinct-04	Perkins	Kristi Noem	47	369933
180	143	79.44444444	Precinct-05	Perkins	Kristi Noem	119	369933
161	124	77.01863354	Precinct-06	Perkins	Kristi Noem	105	369933
142	131	92.25352113	Precinct-07	Perkins	Kristi Noem	121	369933
78	66	84.61538462	Precinct-08	Perkins	Kristi Noem	60	369933
101	82	81.18811881	Precinct-09	Perkins	Kristi Noem	71	369933
464	338	72.84482759	Precinct-12	Perkins	Kristi Noem	272	369933
1869	753	40.28892456	Gettysburg Legion Annex	Potter	Paula Hawks	156	369933
1869	322	17.22846442	Hoven American Legion	Potter	Paula Hawks	48	369933
1869	753	40.28892456	Gettysburg Legion Annex	Potter	Kristi Noem	592	369933
1869	322	17.22846442	Hoven American Legion	Potter	Kristi Noem	270	369933
223	176	78.92376682	Precinct-01	Roberts	Paula Hawks	64	369933
620	448	72.25806452	Precinct-02	Roberts	Paula Hawks	135	369933
304	192	63.15789474	Precinct-03	Roberts	Paula Hawks	79	369933
134	86	64.17910448	Precinct-04	Roberts	Paula Hawks	39	369933
647	389	60.1236476	Precinct-05	Roberts	Paula Hawks	217	369933
873	546	62.54295533	Precinct-06 (Precinct-07)	Roberts	Paula Hawks	164	369933
196	115	58.67346939	Precinct-08	Roberts	Paula Hawks	52	369933
686	453	66.03498542	Precinct-09	Roberts	Paula Hawks	170	369933
504	214	42.46031746	Precinct-10	Roberts	Paula Hawks	136	369933
1220	752	61.63934426	Precinct-11	Roberts	Paula Hawks	336	369933
570	329	57.71929825	Precinct-12 (Precinct-14)	Roberts	Paula Hawks	175	369933
547	296	54.11334552	Precinct-13	Roberts	Paula Hawks	159	369933
223	176	78.92376682	Precinct-01	Roberts	Kristi Noem	106	369933
620	448	72.25806452	Precinct-02	Roberts	Kristi Noem	306	369933
304	192	63.15789474	Precinct-03	Roberts	Kristi Noem	106	369933
134	86	64.17910448	Precinct-04	Roberts	Kristi Noem	46	369933
647	389	60.1236476	Precinct-05	Roberts	Kristi Noem	167	369933
873	546	62.54295533	Precinct-06 (Precinct-07)	Roberts	Kristi Noem	369	369933
196	115	58.67346939	Precinct-08	Roberts	Kristi Noem	60	369933
686	453	66.03498542	Precinct-09	Roberts	Kristi Noem	281	369933
504	214	42.46031746	Precinct-10	Roberts	Kristi Noem	75	369933
1220	752	61.63934426	Precinct-11	Roberts	Kristi Noem	402	369933
570	329	57.71929825	Precinct-12 (Precinct-14)	Roberts	Kristi Noem	149	369933
547	296	54.11334552	Precinct-13	Roberts	Kristi Noem	131	369933
369	276	74.79674797	Precinct-1	Sanborn	Paula Hawks	78	369933
489	317	64.82617587	Precinct-2	Sanborn	Paula Hawks	90	369933

RegisteredVoters	BallotsCast	VoterTurnout	PrecinctName	CountyName	calcCandidate	calcCandidateVotes	ContestTotal
400	297	74.25	Precinct-4	Sanborn	Paula Hawks	87	369933
330	257	77.87878788	Precinct-5	Sanborn	Paula Hawks	70	369933
369	276	74.79674797	Precinct-1	Sanborn	Kristi Noem	189	369933
489	317	64.82617587	Precinct-2	Sanborn	Kristi Noem	225	369933
400	297	74.25	Precinct-4	Sanborn	Kristi Noem	206	369933
330	257	77.87878788	Precinct-5	Sanborn	Kristi Noem	184	369933
610	417	68.36065574	Precinct-01	Spink	Paula Hawks	119	369933
421	333	79.09738717	Precinct-03	Spink	Paula Hawks	99	369933
427	309	72.36533958	Precinct-04	Spink	Paula Hawks	87	369933
350	205	58.57142857	Precinct-05	Spink	Paula Hawks	76	369933
165	119	72.12121212	Precinct-06	Spink	Paula Hawks	43	369933
598	463	77.42474916	Precinct-07	Spink	Paula Hawks	179	369933
200	148	74	Precinct-08	Spink	Paula Hawks	60	369933
775	551	71.09677419	Precinct-09	Spink	Paula Hawks	218	369933
697	500	71.73601148	Precinct-10	Spink	Paula Hawks	221	369933
610	417	68.36065574	Precinct-01	Spink	Kristi Noem	286	369933
421	333	79.09738717	Precinct-03	Spink	Kristi Noem	227	369933
427	309	72.36533958	Precinct-04	Spink	Kristi Noem	215	369933
350	205	58.57142857	Precinct-05	Spink	Kristi Noem	125	369933
165	119	72.12121212	Precinct-06	Spink	Kristi Noem	71	369933
598	463	77.42474916	Precinct-07	Spink	Kristi Noem	281	369933
200	148	74	Precinct-08	Spink	Kristi Noem	84	369933
775	551	71.09677419	Precinct-09	Spink	Kristi Noem	318	369933
697	500	71.73601148	Precinct-10	Spink	Kristi Noem	268	369933
1925	1420	73.76623377	Precinct-01	Stanley	Paula Hawks	404	369933
86	73	84.88372093	Precinct-02	Stanley	Paula Hawks	12	369933
133	103	77.44360902	Precinct-03	Stanley	Paula Hawks	17	369933
1925	1420	73.76623377	Precinct-01	Stanley	Kristi Noem	987	369933
86	73	84.88372093	Precinct-02	Stanley	Kristi Noem	60	369933
133	103	77.44360902	Precinct-03	Stanley	Kristi Noem	85	369933
1105	112	10.13574661	Bill Floyd Shop	Sully	Paula Hawks	22	369933
1105	490	44.3438914	Phoenix Center	Sully	Paula Hawks	100	369933
1105	95	8.597285068	Agar Fire Hall	Sully	Paula Hawks	24	369933
1105	112	10.13574661	Bill Floyd Shop	Sully	Kristi Noem	88	369933
1105	490	44.3438914	Phoenix Center	Sully	Kristi Noem	382	369933
1105	95	8.597285068	Agar Fire Hall	Sully	Kristi Noem	69	369933
196	145	73.97959184	Clearfield Consolidated	Tripp	Paula Hawks	42	369933
502	383	76.29482072	Colome Consolidated	Tripp	Paula Hawks	81	369933
118	98	83.05084746	Hamil Consolidated	Tripp	Paula Hawks	12	369933
123	82	66.66666667	Ideal Consolidated	Tripp	Paula Hawks	17	369933
210	161	76.66666667	Lake Consolidated	Tripp	Paula Hawks	8	369933
466	330	70.81545064	Lamro Consolidated	Tripp	Paula Hawks	92	369933
137	99	72.26277372	Sully Consolidated	Tripp	Paula Hawks	35	369933
146	107	73.28767123	Witten Consolidated	Tripp	Paula Hawks	30	369933
215	159	73.95348837	WINNER Consolidated SE 1ST	Tripp	Paula Hawks	36	369933
332	247	74.39759036	WINNER Consolidated-E 2ND	Tripp	Paula Hawks	62	369933

RegisteredVoters	BallotsCast	VoterTurnout	PrecinctName	CountyName	calcCandidate	calcCandidateVotes	ContestTotal
540	362	67.03703704	WINNER Consolidated-W 2ND	Tripp	Paula Hawks	98	369933
455	297	65.27472527	WINNER Consolidated-E 3RD	Tripp	Paula Hawks	68	369933
327	213	65.13761468	WINNER Consolidated-W 3RD	Tripp	Paula Hawks	66	369933
196	145	73.97959184	Clearfield Consolidated	Tripp	Kristi Noem	98	369933
502	383	76.29482072	Colome Consolidated	Tripp	Kristi Noem	296	369933
118	98	83.05084746	Hamil Consolidated	Tripp	Kristi Noem	86	369933
123	82	66.66666667	Ideal Consolidated	Tripp	Kristi Noem	65	369933
210	161	76.66666667	Lake Consolidated	Tripp	Kristi Noem	132	369933
466	330	70.81545064	Lamro Consolidated	Tripp	Kristi Noem	236	369933
137	99	72.26277372	Sully Consolidated	Tripp	Kristi Noem	64	369933
146	107	73.28767123	Witten Consolidated	Tripp	Kristi Noem	76	369933
215	159	73.95348837	WINNER Consolidated SE 1ST	Tripp	Kristi Noem	117	369933
332	247	74.39759036	WINNER Consolidated-E 2ND	Tripp	Kristi Noem	182	369933
540	362	67.03703704	WINNER Consolidated-W 2ND	Tripp	Kristi Noem	256	369933
455	297	65.27472527	WINNER Consolidated-E 3RD	Tripp	Kristi Noem	223	369933
327	213	65.13761468	WINNER Consolidated-W 3RD	Tripp	Kristi Noem	145	369933
1134	852	75.13227513	Precinct-01	Turner	Paula Hawks	225	369933
1178	966	82.00339559	Precinct-02	Turner	Paula Hawks	260	369933
406	327	80.54187192	Precinct-03	Turner	Paula Hawks	79	369933
436	287	65.82568807	Precinct-04	Turner	Paula Hawks	77	369933
742	561	75.606469	Precinct-05	Turner	Paula Hawks	170	369933
684	512	74.85380117	Precinct-06	Turner	Paula Hawks	184	369933
258	178	68.99224806	Precinct-07	Turner	Paula Hawks	57	369933
774	576	74.41860465	Precinct-08	Turner	Paula Hawks	167	369933
1134	852	75.13227513	Precinct-01	Turner	Kristi Noem	614	369933
1178	966	82.00339559	Precinct-02	Turner	Kristi Noem	688	369933
406	327	80.54187192	Precinct-03	Turner	Kristi Noem	244	369933
436	287	65.82568807	Precinct-04	Turner	Kristi Noem	202	369933
742	561	75.606469	Precinct-05	Turner	Kristi Noem	377	369933
684	512	74.85380117	Precinct-06	Turner	Kristi Noem	312	369933
258	178	68.99224806	Precinct-07	Turner	Kristi Noem	117	369933
774	576	74.41860465	Precinct-08	Turner	Kristi Noem	405	369933
475	351	73.89473684	Precinct-01	Union	Paula Hawks	88	369933
519	398	76.68593449	Precinct-02	Union	Paula Hawks	144	369933
1062	765	72.03389831	Precinct-03	Union	Paula Hawks	236	369933
518	389	75.0965251	Precinct-04	Union	Paula Hawks	124	369933
654	487	74.4648318	Precinct-05	Union	Paula Hawks	176	369933
794	628	79.09319899	Precinct-06	Union	Paula Hawks	201	369933
795	577	72.57861635	Precinct-07	Union	Paula Hawks	106	369933
664	483	72.74096386	Precinct-08	Union	Paula Hawks	105	369933
619	461	74.47495961	Precinct-09	Union	Paula Hawks	125	369933
959	665	69.34306569	Precinct-10	Union	Paula Hawks	205	369933
1113	731	65.67834681	Precinct-11	Union	Paula Hawks	197	369933
1137	859	75.54969217	Precinct-12	Union	Paula Hawks	120	369933
1861	1255	67.4368619	Precinct-13	Union	Paula Hawks	250	369933
475	351	73.89473684	Precinct-01	Union	Kristi Noem	254	369933



RegisteredVoters	BallotsCast	VoterTurnout	PrecinctName	CountyName	calcCandidate	calcCandidateVotes	ContestTotal
519	398	76.68593449	Precinct-02	Union	Kristi Noem	248	369933
1062	765	72.03389831	Precinct-03	Union	Kristi Noem	517	369933
518	389	75.0965251	Precinct-04	Union	Kristi Noem	254	369933
654	487	74.4648318	Precinct-05	Union	Kristi Noem	302	369933
794	628	79.09319899	Precinct-06	Union	Kristi Noem	422	369933
795	577	72.57861635	Precinct-07	Union	Kristi Noem	452	369933
664	483	72.74096386	Precinct-08	Union	Kristi Noem	367	369933
619	461	74.47495961	Precinct-09	Union	Kristi Noem	314	369933
959	665	69.34306569	Precinct-10	Union	Kristi Noem	423	369933
1113	731	65.67834681	Precinct-11	Union	Kristi Noem	516	369933
1137	859	75.54969217	Precinct-12	Union	Kristi Noem	723	369933
1861	1255	67.4368619	Precinct-13	Union	Kristi Noem	965	369933
177	149	84.18079096	Precinct-01	Walworth	Paula Hawks	31	369933
213	155	72.76995305	Precinct-02	Walworth	Paula Hawks	34	369933
577	428	74.17677643	Precinct-03	Walworth	Paula Hawks	72	369933
293	173	59.0443686	Precinct-04	Walworth	Paula Hawks	50	369933
546	334	61.17216117	Precinct-05	Walworth	Paula Hawks	99	369933
783	495	63.2183908	Precinct-06	Walworth	Paula Hawks	111	369933
695	469	67.48201439	Precinct-07	Walworth	Paula Hawks	118	369933
213	156	73.23943662	Precinct-10	Walworth	Paula Hawks	21	369933
120	89	74.16666667	Precinct-09	Walworth	Paula Hawks	19	369933
126	84	66.66666667	Precinct-08	Walworth	Paula Hawks	12	369933
177	149	84.18079096	Precinct-01	Walworth	Kristi Noem	115	369933
213	155	72.76995305	Precinct-02	Walworth	Kristi Noem	117	369933
577	428	74.17677643	Precinct-03	Walworth	Kristi Noem	340	369933
293	173	59.0443686	Precinct-04	Walworth	Kristi Noem	119	369933
546	334	61.17216117	Precinct-05	Walworth	Kristi Noem	225	369933
783	495	63.2183908	Precinct-06	Walworth	Kristi Noem	364	369933
695	469	67.48201439	Precinct-07	Walworth	Kristi Noem	340	369933
213	156	73.23943662	Precinct-10	Walworth	Kristi Noem	134	369933
120	89	74.16666667	Precinct-09	Walworth	Kristi Noem	67	369933
126	84	66.66666667	Precinct-08	Walworth	Kristi Noem	70	369933
87	34	39.08045977	Precinct-1 Bridger	Ziebach	Paula Hawks	24	369933
168	77	45.83333333	Precinct-2 Cherry Creek	Ziebach	Paula Hawks	57	369933
502	188	37.4501992	Precinct-3 Davis	Ziebach	Paula Hawks	115	369933
79	70	88.60759494	Precinct-4 Glad Valley	Ziebach	Paula Hawks	18	369933
642	361	56.2305296	Precinct-6 Redelm (Precinct-5 North Dupree, Precinct-8 South Dupree)	Ziebach	Paula Hawks	156	369933
114	54	47.36842105	Precinct-7 Red Scaffold	Ziebach	Paula Hawks	33	369933
87	34	39.08045977	Precinct-1 Bridger	Ziebach	Kristi Noem	8	369933
168	77	45.83333333	Precinct-2 Cherry Creek	Ziebach	Kristi Noem	15	369933
502	188	37.4501992	Precinct-3 Davis	Ziebach	Kristi Noem	67	369933
79	70	88.60759494	Precinct-4 Glad Valley	Ziebach	Kristi Noem	52	369933
642	361	56.2305296	Precinct-6 Redelm (Precinct-5 North Dupree, Precinct-8 South Dupree)	Ziebach	Kristi Noem	201	369933
114	54	47.36842105	Precinct-7 Red Scaffold	Ziebach	Kristi Noem	21	369933
298	152	51.00671141	Batesland	Oglala Lakota	Paula Hawks	98	369933
129	55	42.63565891	Cuny Table	Oglala Lakota	Paula Hawks	35	369933

RegisteredVoters	BallotsCast	VoterTurnout	PrecinctName	CountyName	calcCandidate	calcCandidateVotes	ContestTotal
1279	512	40.03127443	Kyle	Oglala Lakota	Paula Hawks	407	369933
512	182	35.546875	Manderson	Oglala Lakota	Paula Hawks	137	369933
1129	440	38.97254207	Oglala	Oglala Lakota	Paula Hawks	355	369933
1390	406	29.20863309	Porcupine	Oglala Lakota	Paula Hawks	330	369933
300	97	32.33333333	Rockyford	Oglala Lakota	Paula Hawks	73	369933
1785	638	35.74229692	Pine Ridge 1	Oglala Lakota	Paula Hawks	531	369933
1215	470	38.68312757	Pine Ridge 3	Oglala Lakota	Paula Hawks	388	369933
298	152	51.00671141	Batesland	Oglala Lakota	Kristi Noem	52	369933
129	55	42.63565891	Cuny Table	Oglala Lakota	Kristi Noem	19	369933
1279	512	40.03127443	Kyle	Oglala Lakota	Kristi Noem	93	369933
512	182	35.546875	Manderson	Oglala Lakota	Kristi Noem	40	369933
1129	440	38.97254207	Oglala	Oglala Lakota	Kristi Noem	66	369933
1390	406	29.20863309	Porcupine	Oglala Lakota	Kristi Noem	66	369933
300	97	32.33333333	Rockyford	Oglala Lakota	Kristi Noem	23	369933
1785	638	35.74229692	Pine Ridge 1	Oglala Lakota	Kristi Noem	85	369933
1215	470	38.68312757	Pine Ridge 3	Oglala Lakota	Kristi Noem	69	369933
167	111	66.46706587	Lakeview	Todd	Paula Hawks	16	369933
106	80	75.47169811	Jeanette	Todd	Paula Hawks	11	369933
1174	511	43.52640545	Mission-N. Antelope	Todd	Paula Hawks	378	369933
143	58	40.55944056	Bordeaux	Todd	Paula Hawks	42	369933
216	122	56.48148148	OKreek	Todd	Paula Hawks	80	369933
661	268	40.54462935	Parmelee	Todd	Paula Hawks	217	369933
941	421	44.73963868	Rosebud	Todd	Paula Hawks	341	369933
521	249	47.79270633	S. Antelope	Todd	Paula Hawks	180	369933
778	347	44.60154242	Saint Francis	Todd	Paula Hawks	263	369933
167	111	66.46706587	Lakeview	Todd	Kristi Noem	91	369933
106	80	75.47169811	Jeanette	Todd	Kristi Noem	63	369933
1174	511	43.52640545	Mission-N. Antelope	Todd	Kristi Noem	121	369933
143	58	40.55944056	Bordeaux	Todd	Kristi Noem	16	369933
216	122	56.48148148	OKreek	Todd	Kristi Noem	40	369933
661	268	40.54462935	Parmelee	Todd	Kristi Noem	43	369933
941	421	44.73963868	Rosebud	Todd	Kristi Noem	69	369933
521	249	47.79270633	S. Antelope	Todd	Kristi Noem	65	369933
778	347	44.60154242	Saint Francis	Todd	Kristi Noem	72	369933
982	781	79.53156823	Precinct-VP01	Minnehaha	Henry Red Cloud	130	356768
2488	1981	79.6221865	Precinct-VP02	Minnehaha	Henry Red Cloud	327	356768
3493	2358	67.50644145	Precinct-VP03	Minnehaha	Henry Red Cloud	426	356768
1536	1142	74.34895833	Precinct-VP04	Minnehaha	Henry Red Cloud	247	356768
1952	1451	74.33401639	Precinct-VP05	Minnehaha	Henry Red Cloud	251	356768
771	549	71.20622568	Precinct-VP06	Minnehaha	Henry Red Cloud	80	356768
2437	1700	69.75789906	Precinct-VP07	Minnehaha	Henry Red Cloud	320	356768
934	706	75.5888651	Precinct-VP08	Minnehaha	Henry Red Cloud	140	356768
1718	1268	73.80675204	Precinct-VP09	Minnehaha	Henry Red Cloud	226	356768
1611	1156	71.75667287	Precinct-VP10	Minnehaha	Henry Red Cloud	244	356768
1217	895	73.54149548	Precinct-VP11	Minnehaha	Henry Red Cloud	146	356768
192	135	70.3125	Precinct-VP12	Minnehaha	Henry Red Cloud	17	356768

RegisteredVoters	BallotsCast	VoterTurnout	PrecinctName	CountyName	calcCandidate	calcCandidateVotes	ContestTotal
1204	918	76.24584718	Precinct-VP13	Minnehaha	Henry Red Cloud	162	356768
2172	1560	71.82320442	Precinct-VP15	Minnehaha	Henry Red Cloud	302	356768
1379	1040	75.41696882	Precinct-VP16	Minnehaha	Henry Red Cloud	169	356768
881	652	74.00681044	Precinct-VP17	Minnehaha	Henry Red Cloud	122	356768
1592	1178	73.99497487	Precinct-VP21	Minnehaha	Henry Red Cloud	196	356768
734	554	75.47683924	Precinct-0102	Minnehaha	Henry Red Cloud	145	356768
1830	1142	62.40437158	Precinct-0103	Minnehaha	Henry Red Cloud	334	356768
3049	1788	58.64217776	Precinct-0104 (Precinct-0105)	Minnehaha	Henry Red Cloud	585	356768
1951	1354	69.40030753	Precinct-0106	Minnehaha	Henry Red Cloud	424	356768
1113	832	74.75292004	Precinct-0108	Minnehaha	Henry Red Cloud	196	356768
1697	1211	71.36122569	Precinct-0109	Minnehaha	Henry Red Cloud	325	356768
2009	1420	70.68193131	Precinct-0110	Minnehaha	Henry Red Cloud	390	356768
1934	1401	72.44053775	Precinct-0117	Minnehaha	Henry Red Cloud	278	356768
1656	1283	77.47584541	Precinct-0201	Minnehaha	Henry Red Cloud	321	356768
2012	1583	78.67793241	Precinct-0202	Minnehaha	Henry Red Cloud	334	356768
1725	1262	73.15942029	Precinct-0203	Minnehaha	Henry Red Cloud	335	356768
1246	813	65.24879615	Precinct-0204	Minnehaha	Henry Red Cloud	275	356768
1788	1352	75.61521253	Precinct-0206	Minnehaha	Henry Red Cloud	318	356768
2593	1955	75.39529503	Precinct-0207	Minnehaha	Henry Red Cloud	377	356768
1637	1297	79.23029933	Precinct-0208	Minnehaha	Henry Red Cloud	234	356768
1499	1129	75.31687792	Precinct-0209	Minnehaha	Henry Red Cloud	273	356768
3118	2344	75.17639513	Precinct-0214	Minnehaha	Henry Red Cloud	503	356768
1566	964	61.55810983	Precinct-0305	Minnehaha	Henry Red Cloud	332	356768
1842	1019	55.32030402	Precinct-0306	Minnehaha	Henry Red Cloud	430	356768
1692	1045	61.76122931	Precinct-0307	Minnehaha	Henry Red Cloud	354	356768
602	465	77.24252492	Precinct-0308	Minnehaha	Henry Red Cloud	125	356768
3684	2109	57.247557	Precinct-0309	Minnehaha	Henry Red Cloud	638	356768
2238	1640	73.27971403	Precinct-0310	Minnehaha	Henry Red Cloud	316	356768
1296	990	76.38888889	Precinct-0311	Minnehaha	Henry Red Cloud	196	356768
1930	1213	62.84974093	Precinct-0312	Minnehaha	Henry Red Cloud	305	356768
2220	1484	66.84684685	Precinct-0314	Minnehaha	Henry Red Cloud	405	356768
1759	1292	73.45082433	Precinct-0315	Minnehaha	Henry Red Cloud	330	356768
1837	1364	74.25149701	Precinct-0316	Minnehaha	Henry Red Cloud	273	356768
2480	1757	70.84677419	Precinct-0317	Minnehaha	Henry Red Cloud	334	356768
2102	1110	52.80685062	Precinct-0401 (Precinct-0515)	Minnehaha	Henry Red Cloud	470	356768
1168	778	66.60958904	Precinct-0402	Minnehaha	Henry Red Cloud	267	356768
792	527	66.54040404	Precinct-0403	Minnehaha	Henry Red Cloud	188	356768
1387	810	58.39942322	Precinct-0404	Minnehaha	Henry Red Cloud	314	356768
1586	951	59.96216898	Precinct-0405	Minnehaha	Henry Red Cloud	327	356768
705	427	60.56737589	Precinct-0406	Minnehaha	Henry Red Cloud	174	356768
2340	1483	63.37606838	Precinct-0407 (Precinct-0408)	Minnehaha	Henry Red Cloud	484	356768
1421	929	65.37649543	Precinct-0409	Minnehaha	Henry Red Cloud	300	356768
1469	969	65.9632403	Precinct-0410	Minnehaha	Henry Red Cloud	252	356768
2710	2100	77.49077491	Precinct-0411	Minnehaha	Henry Red Cloud	480	356768
1547	1131	73.1092437	Precinct-0412	Minnehaha	Henry Red Cloud	291	356768
2267	1279	56.4181738	Precinct-0501 (Precinct-0502)	Minnehaha	Henry Red Cloud	560	356768

RegisteredVoters	BallotsCast	VoterTurnout	PrecinctName	CountyName	calcCandidate	calcCandidateVotes	ContestTotal
725	437	60.27586207	Precinct-0503	Minnehaha	Henry Red Cloud	170	356768
1343	898	66.8652271	Precinct-0504	Minnehaha	Henry Red Cloud	381	356768
1533	1082	70.58056099	Precinct-0506	Minnehaha	Henry Red Cloud	333	356768
831	626	75.33092659	Precinct-0507	Minnehaha	Henry Red Cloud	204	356768
1271	964	75.84579072	Precinct-0508	Minnehaha	Henry Red Cloud	344	356768
851	538	63.21974148	Precinct-0509	Minnehaha	Henry Red Cloud	208	356768
999	700	70.07007007	Precinct-0510	Minnehaha	Henry Red Cloud	238	356768
1099	706	64.24021838	Precinct-0511	Minnehaha	Henry Red Cloud	243	356768
1055	748	70.90047393	Precinct-0512	Minnehaha	Henry Red Cloud	226	356768
973	713	73.27852004	Precinct-0513	Minnehaha	Henry Red Cloud	207	356768
1464	938	64.07103825	Precinct-0514	Minnehaha	Henry Red Cloud	359	356768
843	627	74.3772242	Precinct-0517	Minnehaha	Henry Red Cloud	173	356768
1812	1068	58.94039735	Precinct-0518	Minnehaha	Henry Red Cloud	432	356768
982	781	79.53156823	Precinct-VP01	Minnehaha	Chris Nelson	599	356768
2488	1981	79.6221865	Precinct-VP02	Minnehaha	Chris Nelson	1556	356768
3493	2358	67.50644145	Precinct-VP03	Minnehaha	Chris Nelson	1750	356768
1536	1142	74.34895833	Precinct-VP04	Minnehaha	Chris Nelson	835	356768
1952	1451	74.33401639	Precinct-VP05	Minnehaha	Chris Nelson	1114	356768
771	549	71.20622568	Precinct-VP06	Minnehaha	Chris Nelson	433	356768
2437	1700	69.75789906	Precinct-VP07	Minnehaha	Chris Nelson	1264	356768
934	706	75.5888651	Precinct-VP08	Minnehaha	Chris Nelson	521	356768
1718	1268	73.80675204	Precinct-VP09	Minnehaha	Chris Nelson	969	356768
1611	1156	71.75667287	Precinct-VP10	Minnehaha	Chris Nelson	839	356768
1217	895	73.54149548	Precinct-VP11	Minnehaha	Chris Nelson	681	356768
192	135	70.3125	Precinct-VP12	Minnehaha	Chris Nelson	116	356768
1204	918	76.24584718	Precinct-VP13	Minnehaha	Chris Nelson	703	356768
2172	1560	71.82320442	Precinct-VP15	Minnehaha	Chris Nelson	1158	356768
1379	1040	75.41696882	Precinct-VP16	Minnehaha	Chris Nelson	805	356768
881	652	74.00681044	Precinct-VP17	Minnehaha	Chris Nelson	492	356768
1592	1178	73.99497487	Precinct-VP21	Minnehaha	Chris Nelson	923	356768
734	554	75.47683924	Precinct-0102	Minnehaha	Chris Nelson	373	356768
1830	1142	62.40437158	Precinct-0103	Minnehaha	Chris Nelson	695	356768
3049	1788	58.64217776	Precinct-0104 (Precinct-0105)	Minnehaha	Chris Nelson	992	356768
1951	1354	69.40030753	Precinct-0106	Minnehaha	Chris Nelson	840	356768
1113	832	74.75292004	Precinct-0108	Minnehaha	Chris Nelson	595	356768
1697	1211	71.36122569	Precinct-0109	Minnehaha	Chris Nelson	803	356768
2009	1420	70.68193131	Precinct-0110	Minnehaha	Chris Nelson	925	356768
1934	1401	72.44053775	Precinct-0117	Minnehaha	Chris Nelson	989	356768
1656	1283	77.47584541	Precinct-0201	Minnehaha	Chris Nelson	885	356768
2012	1583	78.67793241	Precinct-0202	Minnehaha	Chris Nelson	1166	356768
1725	1262	73.15942029	Precinct-0203	Minnehaha	Chris Nelson	853	356768
1246	813	65.24879615	Precinct-0204	Minnehaha	Chris Nelson	473	356768
1788	1352	75.61521253	Precinct-0206	Minnehaha	Chris Nelson	943	356768
2593	1955	75.39529503	Precinct-0207	Minnehaha	Chris Nelson	1449	356768
1637	1297	79.23029933	Precinct-0208	Minnehaha	Chris Nelson	978	356768
1499	1129	75.31687792	Precinct-0209	Minnehaha	Chris Nelson	782	356768

RegisteredVoters	BallotsCast	VoterTurnout	PrecinctName	CountyName	calcCandidate	calcCandidateVotes	ContestTotal
3118	2344	75.17639513	Precinct-0214	Minnehaha	Chris Nelson	1687	356768
1566	964	61.55810983	Precinct-0305	Minnehaha	Chris Nelson	519	356768
1842	1019	55.32030402	Precinct-0306	Minnehaha	Chris Nelson	496	356768
1692	1045	61.76122931	Precinct-0307	Minnehaha	Chris Nelson	595	356768
602	465	77.24252492	Precinct-0308	Minnehaha	Chris Nelson	308	356768
3684	2109	57.247557	Precinct-0309	Minnehaha	Chris Nelson	1208	356768
2238	1640	73.27971403	Precinct-0310	Minnehaha	Chris Nelson	1210	356768
1296	990	76.38888889	Precinct-0311	Minnehaha	Chris Nelson	745	356768
1930	1213	62.84974093	Precinct-0312	Minnehaha	Chris Nelson	827	356768
2220	1484	66.84684685	Precinct-0314	Minnehaha	Chris Nelson	968	356768
1759	1292	73.45082433	Precinct-0315	Minnehaha	Chris Nelson	868	356768
1837	1364	74.25149701	Precinct-0316	Minnehaha	Chris Nelson	983	356768
2480	1757	70.84677419	Precinct-0317	Minnehaha	Chris Nelson	1287	356768
2102	1110	52.80685062	Precinct-0401 (Precinct-0515)	Minnehaha	Chris Nelson	535	356768
1168	778	66.60958904	Precinct-0402	Minnehaha	Chris Nelson	456	356768
792	527	66.54040404	Precinct-0403	Minnehaha	Chris Nelson	291	356768
1387	810	58.39942322	Precinct-0404	Minnehaha	Chris Nelson	430	356768
1586	951	59.96216898	Precinct-0405	Minnehaha	Chris Nelson	548	356768
705	427	60.56737589	Precinct-0406	Minnehaha	Chris Nelson	219	356768
2340	1483	63.37606838	Precinct-0407 (Precinct-0408)	Minnehaha	Chris Nelson	876	356768
1421	929	65.37649543	Precinct-0409	Minnehaha	Chris Nelson	549	356768
1469	969	65.9632403	Precinct-0410	Minnehaha	Chris Nelson	644	356768
2710	2100	77.49077491	Precinct-0411	Minnehaha	Chris Nelson	1478	356768
1547	1131	73.1092437	Precinct-0412	Minnehaha	Chris Nelson	760	356768
2267	1279	56.4181738	Precinct-0501 (Precinct-0502)	Minnehaha	Chris Nelson	598	356768
725	437	60.27586207	Precinct-0503	Minnehaha	Chris Nelson	237	356768
1343	898	66.8652271	Precinct-0504	Minnehaha	Chris Nelson	439	356768
1533	1082	70.58056099	Precinct-0506	Minnehaha	Chris Nelson	670	356768
831	626	75.33092659	Precinct-0507	Minnehaha	Chris Nelson	394	356768
1271	964	75.84579072	Precinct-0508	Minnehaha	Chris Nelson	558	356768
851	538	63.21974148	Precinct-0509	Minnehaha	Chris Nelson	284	356768
999	700	70.07007007	Precinct-0510	Minnehaha	Chris Nelson	410	356768
1099	706	64.24021838	Precinct-0511	Minnehaha	Chris Nelson	410	356768
1055	748	70.90047393	Precinct-0512	Minnehaha	Chris Nelson	471	356768
973	713	73.27852004	Precinct-0513	Minnehaha	Chris Nelson	463	356768
1464	938	64.07103825	Precinct-0514	Minnehaha	Chris Nelson	499	356768
843	627	74.3772242	Precinct-0517	Minnehaha	Chris Nelson	418	356768
1812	1068	58.94039735	Precinct-0518	Minnehaha	Chris Nelson	557	356768
2214	1465	66.16982836	Precinct 1-1	Pennington	Henry Red Cloud	353	356768
2851	1945	68.2216766	Precinct 1-2	Pennington	Henry Red Cloud	514	356768
3490	2566	73.5243553	Precinct 1-3	Pennington	Henry Red Cloud	565	356768
1353	957	70.73170732	Precinct 1-4	Pennington	Henry Red Cloud	210	356768
260	122	46.92307692	Precinct 2-1	Pennington	Henry Red Cloud	51	356768
161	80	49.68944099	Precinct 2-2	Pennington	Henry Red Cloud	25	356768
2382	1387	58.22837951	Precinct 2-3	Pennington	Henry Red Cloud	410	356768
3890	2309	59.35732648	Precinct 2-4	Pennington	Henry Red Cloud	835	356768

RegisteredVoters	BallotsCast	VoterTurnout	PrecinctName	CountyName	calcCandidate	calcCandidateVotes	ContestTotal
434	206	47.46543779	Precinct 2-5	Pennington	Henry Red Cloud	96	356768
984	702	71.34146341	Precinct 3-1	Pennington	Henry Red Cloud	193	356768
4110	3109	75.64476886	Precinct 3-2	Pennington	Henry Red Cloud	589	356768
1251	880	70.34372502	Precinct 3-3	Pennington	Henry Red Cloud	202	356768
3944	2918	73.98580122	Precinct 3-4	Pennington	Henry Red Cloud	781	356768
438	358	81.73515982	Precinct 3-5	Pennington	Henry Red Cloud	80	356768
718	427	59.47075209	Precinct 4-1	Pennington	Henry Red Cloud	167	356768
2265	1283	56.64459161	Precinct 4-2	Pennington	Henry Red Cloud	467	356768
1440	919	63.81944444	Precinct 4-3	Pennington	Henry Red Cloud	283	356768
1923	1022	53.14612585	Precinct 4-4	Pennington	Henry Red Cloud	459	356768
1205	843	69.95850622	Precinct 4-5	Pennington	Henry Red Cloud	215	356768
861	521	60.51103368	Precinct 5-1	Pennington	Henry Red Cloud	175	356768
2760	1818	65.86956522	Precinct 5-2	Pennington	Henry Red Cloud	580	356768
3086	2197	71.19248218	Precinct 5-3	Pennington	Henry Red Cloud	566	356768
2280	1609	70.57017544	Precinct 5-4	Pennington	Henry Red Cloud	640	356768
451	362	80.26607539	Precinct 5-5	Pennington	Henry Red Cloud	85	356768
4441	2869	64.60256699	Precinct AW	Pennington	Henry Red Cloud	767	356768
2143	1398	65.23565096	Precinct BE	Pennington	Henry Red Cloud	306	356768
815	606	74.35582822	Precinct CA	Pennington	Henry Red Cloud	81	356768
612	465	75.98039216	Precinct CL	Pennington	Henry Red Cloud	123	356768
74	63	85.13513514	Precinct CR	Pennington	Henry Red Cloud	8	356768
1425	1024	71.85964912	Precinct DT	Pennington	Henry Red Cloud	199	356768
643	453	70.45101089	Precinct EL	Pennington	Henry Red Cloud	99	356768
1621	1169	72.11597779	Precinct HC	Pennington	Henry Red Cloud	280	356768
2476	1839	74.273021	Precinct HR	Pennington	Henry Red Cloud	298	356768
1682	1312	78.00237812	Precinct JS	Pennington	Henry Red Cloud	284	356768
788	550	69.79695431	Precinct KY	Pennington	Henry Red Cloud	122	356768
487	289	59.34291581	Precinct NH	Pennington	Henry Red Cloud	72	356768
818	565	69.07090465	Precinct NU	Pennington	Henry Red Cloud	97	356768
269	212	78.81040892	Precinct QU	Pennington	Henry Red Cloud	18	356768
86	69	80.23255814	Precinct RH	Pennington	Henry Red Cloud	27	356768
1842	1269	68.89250814	Precinct RV	Pennington	Henry Red Cloud	268	356768
2407	1609	66.84669713	Precinct VF	Pennington	Henry Red Cloud	324	356768
1625	1108	68.18461538	Precinct VV	Pennington	Henry Red Cloud	269	356768
559	397	71.019678	Precinct WL	Pennington	Henry Red Cloud	49	356768
1681	1308	77.81082689	Precinct WP	Pennington	Henry Red Cloud	251	356768
110	84	76.36363636	Precinct WS	Pennington	Henry Red Cloud	6	356768
2214	1465	66.16982836	Precinct 1-1	Pennington	Chris Nelson	1018	356768
2851	1945	68.2216766	Precinct 1-2	Pennington	Chris Nelson	1331	356768
3490	2566	73.5243553	Precinct 1-3	Pennington	Chris Nelson	1828	356768
1353	957	70.73170732	Precinct 1-4	Pennington	Chris Nelson	688	356768
260	122	46.92307692	Precinct 2-1	Pennington	Chris Nelson	63	356768
161	80	49.68944099	Precinct 2-2	Pennington	Chris Nelson	54	356768
2382	1387	58.22837951	Precinct 2-3	Pennington	Chris Nelson	871	356768
3890	2309	59.35732648	Precinct 2-4	Pennington	Chris Nelson	1309	356768
434	206	47.46543779	Precinct 2-5	Pennington	Chris Nelson	91	356768

RegisteredVoters	BallotsCast	VoterTurnout	PrecinctName	CountyName	calcCandidate	calcCandidateVotes	ContestTotal
984	702	71.34146341	Precinct 3-1	Pennington	Chris Nelson	463	356768
4110	3109	75.64476886	Precinct 3-2	Pennington	Chris Nelson	2348	356768
1251	880	70.34372502	Precinct 3-3	Pennington	Chris Nelson	633	356768
3944	2918	73.98580122	Precinct 3-4	Pennington	Chris Nelson	1987	356768
438	358	81.73515982	Precinct 3-5	Pennington	Chris Nelson	262	356768
718	427	59.47075209	Precinct 4-1	Pennington	Chris Nelson	243	356768
2265	1283	56.64459161	Precinct 4-2	Pennington	Chris Nelson	744	356768
1440	919	63.81944444	Precinct 4-3	Pennington	Chris Nelson	586	356768
1923	1022	53.14612585	Precinct 4-4	Pennington	Chris Nelson	502	356768
1205	843	69.95850622	Precinct 4-5	Pennington	Chris Nelson	572	356768
861	521	60.51103368	Precinct 5-1	Pennington	Chris Nelson	318	356768
2760	1818	65.86956522	Precinct 5-2	Pennington	Chris Nelson	1121	356768
3086	2197	71.19248218	Precinct 5-3	Pennington	Chris Nelson	1494	356768
2280	1609	70.57017544	Precinct 5-4	Pennington	Chris Nelson	866	356768
451	362	80.26607539	Precinct 5-5	Pennington	Chris Nelson	260	356768
4441	2869	64.60256699	Precinct AW	Pennington	Chris Nelson	1622	356768
2143	1398	65.23565096	Precinct BE	Pennington	Chris Nelson	981	356768
815	606	74.35582822	Precinct CA	Pennington	Chris Nelson	490	356768
612	465	75.98039216	Precinct CL	Pennington	Chris Nelson	318	356768
74	63	85.13513514	Precinct CR	Pennington	Chris Nelson	50	356768
1425	1024	71.85964912	Precinct DT	Pennington	Chris Nelson	779	356768
643	453	70.45101089	Precinct EL	Pennington	Chris Nelson	306	356768
1621	1169	72.11597779	Precinct HC	Pennington	Chris Nelson	824	356768
2476	1839	74.273021	Precinct HR	Pennington	Chris Nelson	1430	356768
1682	1312	78.00237812	Precinct JS	Pennington	Chris Nelson	981	356768
788	550	69.79695431	Precinct KY	Pennington	Chris Nelson	393	356768
487	289	59.34291581	Precinct NH	Pennington	Chris Nelson	198	356768
818	565	69.07090465	Precinct NU	Pennington	Chris Nelson	435	356768
269	212	78.81040892	Precinct QU	Pennington	Chris Nelson	178	356768
86	69	80.23255814	Precinct RH	Pennington	Chris Nelson	39	356768
1842	1269	68.89250814	Precinct RV	Pennington	Chris Nelson	913	356768
2407	1609	66.84669713	Precinct VF	Pennington	Chris Nelson	1155	356768
1625	1108	68.18461538	Precinct VV	Pennington	Chris Nelson	757	356768
559	397	71.019678	Precinct WL	Pennington	Chris Nelson	322	356768
1681	1308	77.81082689	Precinct WP	Pennington	Chris Nelson	993	356768
110	84	76.36363636	Precinct WS	Pennington	Chris Nelson	75	356768
23285	2408	10.34142152	Courthouse Community Room	Brown	Henry Red Cloud	636	356768
23285	268	1.150955551	Columbia American Legion	Brown	Henry Red Cloud	55	356768
23285	226	0.97058192	Westport Community Center	Brown	Henry Red Cloud	55	356768
23285	502	2.155894353	Warner Community Center	Brown	Henry Red Cloud	88	356768
23285	181	0.777324458	Stratford Communtiy Center	Brown	Henry Red Cloud	44	356768
23285	826	3.547348078	Groton Community Center	Brown	Henry Red Cloud	120	356768
23285	160	0.687137642	Claremont Fire Station	Brown	Henry Red Cloud	35	356768
23285	237	1.017822633	Hecla Community Center	Brown	Henry Red Cloud	58	356768
23285	264	1.13377711	Frederick Community Center	Brown	Henry Red Cloud	56	356768
23285	2542	10.91689929	AmericInn Event Center	Brown	Henry Red Cloud	524	356768

RegisteredVoters	BallotsCast	VoterTurnout	PrecinctName	CountyName	calcCandidate	calcCandidateVotes	ContestTotal
23285	2717	11.66845609	Best Western Ramkota Hotel and Convention Center	Brown	Henry Red Cloud	507	356768
23285	2408	10.34142152	Courthouse Community Room	Brown	Chris Nelson	1640	356768
23285	268	1.150955551	Columbia American Legion	Brown	Chris Nelson	204	356768
23285	226	0.97058192	Westport Community Center	Brown	Chris Nelson	162	356768
23285	502	2.155894353	Warner Community Center	Brown	Chris Nelson	388	356768
23285	181	0.777324458	Stratford Community Center	Brown	Chris Nelson	124	356768
23285	826	3.547348078	Groton Community Center	Brown	Chris Nelson	655	356768
23285	160	0.687137642	Claremont Fire Station	Brown	Chris Nelson	116	356768
23285	237	1.017822633	Hecla Community Center	Brown	Chris Nelson	160	356768
23285	264	1.13377711	Frederick Community Center	Brown	Chris Nelson	193	356768
23285	2542	10.91689929	AmericInn Event Center	Brown	Chris Nelson	1898	356768
23285	2717	11.66845609	Best Western Ramkota Hotel and Convention Center	Brown	Chris Nelson	2072	356768
1154	872	75.56325823	Precinct-12	Beadle	Henry Red Cloud	115	356768
453	256	56.51214128	Precinct-15	Beadle	Henry Red Cloud	18	356768
429	294	68.53146853	Precinct-17	Beadle	Henry Red Cloud	58	356768
1826	1262	69.1128149	Precinct-W1	Beadle	Henry Red Cloud	276	356768
1003	667	66.5004985	Precinct-W2	Beadle	Henry Red Cloud	208	356768
958	642	67.01461378	Precinct-W3	Beadle	Henry Red Cloud	142	356768
1183	814	68.80811496	Precinct-W7-1	Beadle	Henry Red Cloud	140	356768
1107	795	71.81571816	Precinct-W7-2	Beadle	Henry Red Cloud	132	356768
902	640	70.95343681	Precinct-W8-1	Beadle	Henry Red Cloud	123	356768
1022	723	70.74363992	Precinct-W8-2	Beadle	Henry Red Cloud	119	356768
1154	872	75.56325823	Precinct-12	Beadle	Chris Nelson	726	356768
453	256	56.51214128	Precinct-15	Beadle	Chris Nelson	228	356768
429	294	68.53146853	Precinct-17	Beadle	Chris Nelson	223	356768
1826	1262	69.1128149	Precinct-W1	Beadle	Chris Nelson	946	356768
1003	667	66.5004985	Precinct-W2	Beadle	Chris Nelson	432	356768
958	642	67.01461378	Precinct-W3	Beadle	Chris Nelson	462	356768
1183	814	68.80811496	Precinct-W7-1	Beadle	Chris Nelson	644	356768
1107	795	71.81571816	Precinct-W7-2	Beadle	Chris Nelson	643	356768
902	640	70.95343681	Precinct-W8-1	Beadle	Chris Nelson	488	356768
1022	723	70.74363992	Precinct-W8-2	Beadle	Chris Nelson	584	356768
129	90	69.76744186	DEXTER	Codington	Henry Red Cloud	15	356768
155	124	80	EDEN, PHIPPS, WALLACE	Codington	Henry Red Cloud	20	356768
310	233	75.16129032	ELMIRA	Codington	Henry Red Cloud	34	356768
410	307	74.87804878	FULLER, FLORENCE	Codington	Henry Red Cloud	53	356768
322	225	69.8757764	GERMANTOWN (RAUVILLE)	Codington	Henry Red Cloud	42	356768
301	233	77.40863787	GRACELAND, HENRY, HENRY	Codington	Henry Red Cloud	25	356768
317	226	71.29337539	KAMPESKA (RICHLAND)	Codington	Henry Red Cloud	32	356768
319	243	76.17554859	KRANZBURG, KRANZBURG	Codington	Henry Red Cloud	27	356768
445	342	76.85393258	LAKE	Codington	Henry Red Cloud	49	356768
190	145	76.31578947	LEOLA, SOUTH SHORE	Codington	Henry Red Cloud	33	356768
437	344	78.71853547	PELICAN	Codington	Henry Red Cloud	54	356768
282	210	74.46808511	SHERIDAN	Codington	Henry Red Cloud	25	356768
128	101	78.90625	WAVERLY	Codington	Henry Red Cloud	19	356768
1275	997	78.19607843	Precinct-A1	Codington	Henry Red Cloud	117	356768



RegisteredVoters	BallotsCast	VoterTurnout	PrecinctName	CountyName	calcCandidate	calcCandidateVotes	ContestTotal
680	545	80.14705882	Precinct-A2	Codington	Henry Red Cloud	73	356768
1026	737	71.83235867	Precinct-A3 (Precinct-A4)	Codington	Henry Red Cloud	101	356768
1028	749	72.85992218	Precinct-B1 (Precinct-B4, Precinct-E5)	Codington	Henry Red Cloud	109	356768
1252	871	69.5686901	Precinct-B2	Codington	Henry Red Cloud	220	356768
899	644	71.63515017	Precinct-B3 (Precinct-C1)	Codington	Henry Red Cloud	125	356768
592	386	65.2027027	Precinct-C2 (Precinct-D4)	Codington	Henry Red Cloud	129	356768
945	597	63.17460317	Precinct-C3	Codington	Henry Red Cloud	170	356768
454	283	62.33480176	Precinct-C4	Codington	Henry Red Cloud	71	356768
739	515	69.68876861	Precinct-D1	Codington	Henry Red Cloud	80	356768
735	488	66.39455782	Precinct-D2	Codington	Henry Red Cloud	124	356768
550	378	68.72727273	Precinct-D3	Codington	Henry Red Cloud	71	356768
1010	629	62.27722772	Precinct-E1	Codington	Henry Red Cloud	137	356768
714	533	74.64985994	Precinct-E2 (Precinct-E4)	Codington	Henry Red Cloud	80	356768
1021	811	79.43192948	Precinct-E3	Codington	Henry Red Cloud	99	356768
129	90	69.76744186	DEXTER	Codington	Chris Nelson	71	356768
155	124	80	EDEN, PHIPPS, WALLACE	Codington	Chris Nelson	96	356768
310	233	75.16129032	ELMIRA	Codington	Chris Nelson	191	356768
410	307	74.87804878	FULLER, FLORENCE	Codington	Chris Nelson	228	356768
322	225	69.8757764	GERMANTOWN (RAUVILLE)	Codington	Chris Nelson	165	356768
301	233	77.40863787	GRACELAND, HENRY, HENRY	Codington	Chris Nelson	195	356768
317	226	71.29337539	KAMPESKA (RICHLAND)	Codington	Chris Nelson	182	356768
319	243	76.17554859	KRANZBURG, KRANZBURG	Codington	Chris Nelson	201	356768
445	342	76.85393258	LAKE	Codington	Chris Nelson	279	356768
190	145	76.31578947	LEOLA, SOUTH SHORE	Codington	Chris Nelson	102	356768
437	344	78.71853547	PELICAN	Codington	Chris Nelson	267	356768
282	210	74.46808511	SHERIDAN	Codington	Chris Nelson	170	356768
128	101	78.90625	WAVERLY	Codington	Chris Nelson	79	356768
1275	997	78.19607843	Precinct-A1	Codington	Chris Nelson	820	356768
680	545	80.14705882	Precinct-A2	Codington	Chris Nelson	454	356768
1026	737	71.83235867	Precinct-A3 (Precinct-A4)	Codington	Chris Nelson	586	356768
1028	749	72.85992218	Precinct-B1 (Precinct-B4, Precinct-E5)	Codington	Chris Nelson	597	356768
1252	871	69.5686901	Precinct-B2	Codington	Chris Nelson	604	356768
899	644	71.63515017	Precinct-B3 (Precinct-C1)	Codington	Chris Nelson	474	356768
592	386	65.2027027	Precinct-C2 (Precinct-D4)	Codington	Chris Nelson	237	356768
945	597	63.17460317	Precinct-C3	Codington	Chris Nelson	371	356768
454	283	62.33480176	Precinct-C4	Codington	Chris Nelson	196	356768
739	515	69.68876861	Precinct-D1	Codington	Chris Nelson	398	356768
735	488	66.39455782	Precinct-D2	Codington	Chris Nelson	344	356768
550	378	68.72727273	Precinct-D3	Codington	Chris Nelson	282	356768
1010	629	62.27722772	Precinct-E1	Codington	Chris Nelson	432	356768
714	533	74.64985994	Precinct-E2 (Precinct-E4)	Codington	Chris Nelson	422	356768
1021	811	79.43192948	Precinct-E3	Codington	Chris Nelson	679	356768
18254	1601	8.770680399	1-1 Brookings Activity Center	Brookings	Henry Red Cloud	566	356768
18254	2047	11.2139805	1-2 Bethel Baptist Church	Brookings	Henry Red Cloud	492	356768
18254	518	2.837734195	1-6 McKnight Hall	Brookings	Henry Red Cloud	80	356768
18254	358	1.96121398	1-7 Bruce City Hall	Brookings	Henry Red Cloud	64	356768

RegisteredVoters	BallotsCast	VoterTurnout	PrecinctName	CountyName	calcCandidate	calcCandidateVotes	ContestTotal
18254	523	2.865125452	1-4 Aurora Little Hall	Brookings	Henry Red Cloud	109	356768
18254	197	1.079215514	1-9 Sinai American Legion	Brookings	Henry Red Cloud	25	356768
18254	895	4.903034951	1-10 Volga Community Center	Brookings	Henry Red Cloud	136	356768
18254	144	0.788868193	1-8 Trinity Lutheran Church	Brookings	Henry Red Cloud	26	356768
18254	373	2.043387751	1-5 Elkton Community Center	Brookings	Henry Red Cloud	41	356768
18254	714	3.911471458	1-3 Swiftel Center	Brookings	Henry Red Cloud	172	356768
18254	920	5.039991235	1-11 Holy Life Tabernacle	Brookings	Henry Red Cloud	215	356768
18254	1601	8.770680399	1-1 Brookings Activity Center	Brookings	Chris Nelson	911	356768
18254	2047	11.2139805	1-2 Bethel Baptist Church	Brookings	Chris Nelson	1433	356768
18254	518	2.837734195	1-6 McKnight Hall	Brookings	Chris Nelson	408	356768
18254	358	1.96121398	1-7 Bruce City Hall	Brookings	Chris Nelson	286	356768
18254	523	2.865125452	1-4 Aurora Little Hall	Brookings	Chris Nelson	387	356768
18254	197	1.079215514	1-9 Sinai American Legion	Brookings	Chris Nelson	165	356768
18254	895	4.903034951	1-10 Volga Community Center	Brookings	Chris Nelson	700	356768
18254	144	0.788868193	1-8 Trinity Lutheran Church	Brookings	Chris Nelson	109	356768
18254	373	2.043387751	1-5 Elkton Community Center	Brookings	Chris Nelson	315	356768
18254	714	3.911471458	1-3 Swiftel Center	Brookings	Chris Nelson	488	356768
18254	920	5.039991235	1-11 Holy Life Tabernacle	Brookings	Chris Nelson	649	356768
13650	775	5.677655678	JoDean's Steakhouse and Lounge	Yankton	Henry Red Cloud	136	356768
13650	1569	11.49450549	Yankton City Hall	Yankton	Henry Red Cloud	429	356768
13650	411	3.010989011	Gayville Community Center	Yankton	Henry Red Cloud	86	356768
13650	265	1.941391941	Lesterville Fire Hall	Yankton	Henry Red Cloud	36	356768
13650	1713	12.54945055	National Field Archery Assoc.	Yankton	Henry Red Cloud	312	356768
13650	293	2.146520147	Mayfield Store	Yankton	Henry Red Cloud	60	356768
13650	430	3.15018315	Lewis and Clark Rec Area	Yankton	Henry Red Cloud	53	356768
13650	775	5.677655678	JoDean's Steakhouse and Lounge	Yankton	Chris Nelson	595	356768
13650	1569	11.49450549	Yankton City Hall	Yankton	Chris Nelson	1023	356768
13650	411	3.010989011	Gayville Community Center	Yankton	Chris Nelson	293	356768
13650	265	1.941391941	Lesterville Fire Hall	Yankton	Chris Nelson	217	356768
13650	1713	12.54945055	National Field Archery Assoc.	Yankton	Chris Nelson	1288	356768
13650	293	2.146520147	Mayfield Store	Yankton	Chris Nelson	212	356768
13650	430	3.15018315	Lewis and Clark Rec Area	Yankton	Chris Nelson	358	356768
445	295	66.29213483	Precinct-01	Davison	Henry Red Cloud	33	356768
530	391	73.77358491	Precinct-02	Davison	Henry Red Cloud	44	356768
893	673	75.36394177	Precinct-03	Davison	Henry Red Cloud	82	356768
915	683	74.64480874	Precinct-04 (Precinct-05)	Davison	Henry Red Cloud	96	356768
1113	896	80.50314465	Precinct-06 (Precinct-07)	Davison	Henry Red Cloud	128	356768
671	457	68.10730253	Precinct-08	Davison	Henry Red Cloud	89	356768
651	429	65.89861751	Precinct-09	Davison	Henry Red Cloud	96	356768
602	416	69.10299003	Precinct-10	Davison	Henry Red Cloud	83	356768
601	427	71.04825291	Precinct-11	Davison	Henry Red Cloud	78	356768
848	599	70.63679245	Precinct-12 (Precinct-13)	Davison	Henry Red Cloud	132	356768
653	381	58.34609495	Precinct-14	Davison	Henry Red Cloud	97	356768
841	581	69.08442331	Precinct-15	Davison	Henry Red Cloud	105	356768
539	375	69.57328386	Precinct-16	Davison	Henry Red Cloud	81	356768
503	353	70.17892644	Precinct-17 (Precinct-18)	Davison	Henry Red Cloud	83	356768

RegisteredVoters	BallotsCast	VoterTurnout	PrecinctName	CountyName	calcCandidate	calcCandidateVotes	ContestTotal
654	457	69.87767584	Precinct-19	Davison	Henry Red Cloud	77	356768
1048	764	72.90076336	Precinct-20	Davison	Henry Red Cloud	141	356768
445	295	66.29213483	Precinct-01	Davison	Chris Nelson	252	356768
530	391	73.77358491	Precinct-02	Davison	Chris Nelson	340	356768
893	673	75.36394177	Precinct-03	Davison	Chris Nelson	570	356768
915	683	74.64480874	Precinct-04 (Precinct-05)	Davison	Chris Nelson	557	356768
1113	896	80.50314465	Precinct-06 (Precinct-07)	Davison	Chris Nelson	743	356768
671	457	68.10730253	Precinct-08	Davison	Chris Nelson	351	356768
651	429	65.89861751	Precinct-09	Davison	Chris Nelson	317	356768
602	416	69.10299003	Precinct-10	Davison	Chris Nelson	317	356768
601	427	71.04825291	Precinct-11	Davison	Chris Nelson	332	356768
848	599	70.63679245	Precinct-12 (Precinct-13)	Davison	Chris Nelson	439	356768
653	381	58.34609495	Precinct-14	Davison	Chris Nelson	262	356768
841	581	69.08442331	Precinct-15	Davison	Chris Nelson	455	356768
539	375	69.57328386	Precinct-16	Davison	Chris Nelson	269	356768
503	353	70.17892644	Precinct-17 (Precinct-18)	Davison	Chris Nelson	253	356768
654	457	69.87767584	Precinct-19	Davison	Chris Nelson	365	356768
1048	764	72.90076336	Precinct-20	Davison	Chris Nelson	583	356768
2090	880	42.10526316	Precinct-01	Lawrence	Henry Red Cloud	239	356768
2412	1023	42.41293532	Precinct-02	Lawrence	Henry Red Cloud	255	356768
2715	1165	42.90976059	Precinct-03	Lawrence	Henry Red Cloud	258	356768
1893	813	42.94770206	Precinct-04	Lawrence	Henry Red Cloud	218	356768
943	324	34.35843054	Precinct-05	Lawrence	Henry Red Cloud	117	356768
407	208	51.10565111	Precinct-06	Lawrence	Henry Red Cloud	66	356768
1794	487	27.14604236	Precinct-07	Lawrence	Henry Red Cloud	100	356768
255	157	61.56862745	Precinct-08	Lawrence	Henry Red Cloud	30	356768
1127	639	56.69920142	Precinct-09	Lawrence	Henry Red Cloud	130	356768
3341	1434	42.92128105	Precinct-10	Lawrence	Henry Red Cloud	260	356768
2090	880	42.10526316	Precinct-01	Lawrence	Chris Nelson	588	356768
2412	1023	42.41293532	Precinct-02	Lawrence	Chris Nelson	704	356768
2715	1165	42.90976059	Precinct-03	Lawrence	Chris Nelson	851	356768
1893	813	42.94770206	Precinct-04	Lawrence	Chris Nelson	543	356768
943	324	34.35843054	Precinct-05	Lawrence	Chris Nelson	196	356768
407	208	51.10565111	Precinct-06	Lawrence	Chris Nelson	134	356768
1794	487	27.14604236	Precinct-07	Lawrence	Chris Nelson	370	356768
255	157	61.56862745	Precinct-08	Lawrence	Chris Nelson	126	356768
1127	639	56.69920142	Precinct-09	Lawrence	Chris Nelson	482	356768
3341	1434	42.92128105	Precinct-10	Lawrence	Chris Nelson	1115	356768
392	318	81.12244898	Precinct-1	Aurora	Henry Red Cloud	40	356768
190	159	83.68421053	Precinct-2	Aurora	Henry Red Cloud	10	356768
573	430	75.04363002	Precinct-3	Aurora	Henry Red Cloud	61	356768
282	205	72.69503546	Precinct-5	Aurora	Henry Red Cloud	44	356768
446	335	75.11210762	Precinct-7	Aurora	Henry Red Cloud	53	356768
392	318	81.12244898	Precinct-1	Aurora	Chris Nelson	270	356768
190	159	83.68421053	Precinct-2	Aurora	Chris Nelson	145	356768
573	430	75.04363002	Precinct-3	Aurora	Chris Nelson	362	356768

RegisteredVoters	BallotsCast	VoterTurnout	PrecinctName	CountyName	calcCandidate	calcCandidateVotes	ContestTotal
282	205	72.69503546	Precinct-5	Aurora	Chris Nelson	153	356768
446	335	75.11210762	Precinct-7	Aurora	Chris Nelson	271	356768
519	270	52.02312139	Allen Precinct	Bennett	Henry Red Cloud	179	356768
572	368	64.33566434	Martin City Precinct	Bennett	Henry Red Cloud	126	356768
211	173	81.99052133	Vetal/Tuthill Precinct	Bennett	Henry Red Cloud	11	356768
571	360	63.04728546	Martin Rural 26/27 Precinct	Bennett	Henry Red Cloud	118	356768
519	270	52.02312139	Allen Precinct	Bennett	Chris Nelson	83	356768
572	368	64.33566434	Martin City Precinct	Bennett	Chris Nelson	225	356768
211	173	81.99052133	Vetal/Tuthill Precinct	Bennett	Chris Nelson	149	356768
571	360	63.04728546	Martin Rural 26/27 Precinct	Bennett	Chris Nelson	228	356768
797	591	74.15307403	Precinct-1	Bon Homme	Henry Red Cloud	69	356768
642	519	80.8411215	Precinct-2	Bon Homme	Henry Red Cloud	75	356768
964	739	76.65975104	Precinct-3	Bon Homme	Henry Red Cloud	125	356768
743	579	77.92732167	Precinct-4	Bon Homme	Henry Red Cloud	96	356768
843	648	76.8683274	Precinct-5	Bon Homme	Henry Red Cloud	112	356768
797	591	74.15307403	Precinct-1	Bon Homme	Chris Nelson	496	356768
642	519	80.8411215	Precinct-2	Bon Homme	Chris Nelson	425	356768
964	739	76.65975104	Precinct-3	Bon Homme	Chris Nelson	570	356768
743	579	77.92732167	Precinct-4	Bon Homme	Chris Nelson	426	356768
843	648	76.8683274	Precinct-5	Bon Homme	Chris Nelson	498	356768
1856	1252	67.45689655	Precinct-01	Brule	Henry Red Cloud	229	356768
753	527	69.98671979	Precinct-02	Brule	Henry Red Cloud	68	356768
524	383	73.09160305	Precinct-03	Brule	Henry Red Cloud	62	356768
109	77	70.64220183	Precinct-04	Brule	Henry Red Cloud	8	356768
131	111	84.73282443	Precinct-05	Brule	Henry Red Cloud	8	356768
1856	1252	67.45689655	Precinct-01	Brule	Chris Nelson	947	356768
753	527	69.98671979	Precinct-02	Brule	Chris Nelson	441	356768
524	383	73.09160305	Precinct-03	Brule	Chris Nelson	307	356768
109	77	70.64220183	Precinct-04	Brule	Chris Nelson	65	356768
131	111	84.73282443	Precinct-05	Brule	Chris Nelson	102	356768
132	117	88.63636364	Precinct-1	Buffalo	Henry Red Cloud	17	356768
131	86	65.64885496	Precinct-2	Buffalo	Henry Red Cloud	36	356768
682	309	45.30791789	Precinct-3	Buffalo	Henry Red Cloud	260	356768
132	117	88.63636364	Precinct-1	Buffalo	Chris Nelson	97	356768
131	86	65.64885496	Precinct-2	Buffalo	Chris Nelson	44	356768
682	309	45.30791789	Precinct-3	Buffalo	Chris Nelson	33	356768
71	52	73.23943662	Precinct-06	Butte	Henry Red Cloud	3	356768
680	530	77.94117647	Precinct-08 (Precinct-13, Precinct-14)	Butte	Henry Red Cloud	58	356768
108	72	66.66666667	Precinct-11	Butte	Henry Red Cloud	7	356768
119	98	82.35294118	Precinct-12	Butte	Henry Red Cloud	18	356768
995	706	70.95477387	Precinct-16	Butte	Henry Red Cloud	89	356768
515	376	73.00970874	Precinct-17	Butte	Henry Red Cloud	51	356768
176	124	70.45454545	Precinct-18	Butte	Henry Red Cloud	27	356768
370	245	66.21621622	Precinct-20	Butte	Henry Red Cloud	45	356768
476	237	49.78991597	Precinct-21	Butte	Henry Red Cloud	47	356768
389	185	47.55784062	Precinct-22	Butte	Henry Red Cloud	48	356768

RegisteredVoters	BallotsCast	VoterTurnout	PrecinctName	CountyName	calcCandidate	calcCandidateVotes	ContestTotal
406	234	57.63546798	Precinct-23	Butte	Henry Red Cloud	34	356768
562	353	62.8113879	Precinct-24	Butte	Henry Red Cloud	59	356768
452	319	70.57522124	Precinct-25	Butte	Henry Red Cloud	39	356768
480	252	52.5	Precinct-26	Butte	Henry Red Cloud	42	356768
373	256	68.63270777	Precinct-27	Butte	Henry Red Cloud	36	356768
546	375	68.68131868	Precinct-28	Butte	Henry Red Cloud	56	356768
71	52	73.23943662	Precinct-06	Butte	Chris Nelson	44	356768
680	530	77.94117647	Precinct-08 (Precinct-13, Precinct-14)	Butte	Chris Nelson	447	356768
108	72	66.66666667	Precinct-11	Butte	Chris Nelson	63	356768
119	98	82.35294118	Precinct-12	Butte	Chris Nelson	79	356768
995	706	70.95477387	Precinct-16	Butte	Chris Nelson	590	356768
515	376	73.00970874	Precinct-17	Butte	Chris Nelson	308	356768
176	124	70.45454545	Precinct-18	Butte	Chris Nelson	91	356768
370	245	66.21621622	Precinct-20	Butte	Chris Nelson	189	356768
476	237	49.78991597	Precinct-21	Butte	Chris Nelson	176	356768
389	185	47.55784062	Precinct-22	Butte	Chris Nelson	131	356768
406	234	57.63546798	Precinct-23	Butte	Chris Nelson	187	356768
562	353	62.8113879	Precinct-24	Butte	Chris Nelson	275	356768
452	319	70.57522124	Precinct-25	Butte	Chris Nelson	262	356768
480	252	52.5	Precinct-26	Butte	Chris Nelson	199	356768
373	256	68.63270777	Precinct-27	Butte	Chris Nelson	204	356768
546	375	68.68131868	Precinct-28	Butte	Chris Nelson	296	356768
207	156	75.36231884	Precinct-1	Campbell	Henry Red Cloud	9	356768
236	168	71.18644068	Precinct-2	Campbell	Henry Red Cloud	12	356768
245	179	73.06122449	Precinct-3	Campbell	Henry Red Cloud	9	356768
228	177	77.63157895	Precinct-4	Campbell	Henry Red Cloud	15	356768
232	177	76.29310345	Precinct-5	Campbell	Henry Red Cloud	13	356768
207	156	75.36231884	Precinct-1	Campbell	Chris Nelson	140	356768
236	168	71.18644068	Precinct-2	Campbell	Chris Nelson	151	356768
245	179	73.06122449	Precinct-3	Campbell	Chris Nelson	161	356768
228	177	77.63157895	Precinct-4	Campbell	Chris Nelson	155	356768
232	177	76.29310345	Precinct-5	Campbell	Chris Nelson	156	356768
714	402	56.30252101	Precinct-01	Charles Mix	Henry Red Cloud	96	356768
272	189	69.48529412	Precinct-02	Charles Mix	Henry Red Cloud	39	356768
874	517	59.15331808	Precinct-03	Charles Mix	Henry Red Cloud	173	356768
349	180	51.57593123	Precinct-04	Charles Mix	Henry Red Cloud	96	356768
623	323	51.8459069	Precinct-05	Charles Mix	Henry Red Cloud	93	356768
418	215	51.4354067	Precinct-06	Charles Mix	Henry Red Cloud	95	356768
160	127	79.375	Precinct-07	Charles Mix	Henry Red Cloud	22	356768
229	172	75.10917031	Precinct-08	Charles Mix	Henry Red Cloud	13	356768
497	384	77.26358149	Precinct-09	Charles Mix	Henry Red Cloud	38	356768
175	107	61.14285714	Precinct-10	Charles Mix	Henry Red Cloud	3	356768
891	701	78.67564534	Precinct-11	Charles Mix	Henry Red Cloud	58	356768
154	106	68.83116883	Precinct-12	Charles Mix	Henry Red Cloud	19	356768
115	69	60	Precinct-13	Charles Mix	Henry Red Cloud	21	356768
714	402	56.30252101	Precinct-01	Charles Mix	Chris Nelson	295	356768

RegisteredVoters	BallotsCast	VoterTurnout	PrecinctName	CountyName	calcCandidate	calcCandidateVotes	ContestTotal
272	189	69.48529412	Precinct-02	Charles Mix	Chris Nelson	143	356768
874	517	59.15331808	Precinct-03	Charles Mix	Chris Nelson	330	356768
349	180	51.57593123	Precinct-04	Charles Mix	Chris Nelson	81	356768
623	323	51.8459069	Precinct-05	Charles Mix	Chris Nelson	224	356768
418	215	51.4354067	Precinct-06	Charles Mix	Chris Nelson	109	356768
160	127	79.375	Precinct-07	Charles Mix	Chris Nelson	100	356768
229	172	75.10917031	Precinct-08	Charles Mix	Chris Nelson	155	356768
497	384	77.26358149	Precinct-09	Charles Mix	Chris Nelson	341	356768
175	107	61.14285714	Precinct-10	Charles Mix	Chris Nelson	101	356768
891	701	78.67564534	Precinct-11	Charles Mix	Chris Nelson	628	356768
154	106	68.83116883	Precinct-12	Charles Mix	Chris Nelson	85	356768
115	69	60	Precinct-13	Charles Mix	Chris Nelson	47	356768
219	166	75.79908676	Precinct-01	Clark	Henry Red Cloud	29	356768
197	141	71.57360406	Precinct-02	Clark	Henry Red Cloud	15	356768
153	108	70.58823529	Precinct-03	Clark	Henry Red Cloud	19	356768
158	117	74.05063291	Precinct-04	Clark	Henry Red Cloud	16	356768
218	110	50.4587156	Precinct-05	Clark	Henry Red Cloud	13	356768
90	67	74.44444444	Precinct-06	Clark	Henry Red Cloud	10	356768
201	119	59.2039801	Precinct-07	Clark	Henry Red Cloud	17	356768
208	141	67.78846154	Precinct-08	Clark	Henry Red Cloud	19	356768
136	68	50	Precinct-09	Clark	Henry Red Cloud	6	356768
125	106	84.8	Precinct-10	Clark	Henry Red Cloud	11	356768
243	166	68.3127572	Precinct-11	Clark	Henry Red Cloud	37	356768
248	164	66.12903226	Precinct-12	Clark	Henry Red Cloud	24	356768
352	237	67.32954545	Precinct-13	Clark	Henry Red Cloud	29	356768
219	166	75.79908676	Precinct-01	Clark	Chris Nelson	124	356768
197	141	71.57360406	Precinct-02	Clark	Chris Nelson	116	356768
153	108	70.58823529	Precinct-03	Clark	Chris Nelson	83	356768
158	117	74.05063291	Precinct-04	Clark	Chris Nelson	93	356768
218	110	50.4587156	Precinct-05	Clark	Chris Nelson	92	356768
90	67	74.44444444	Precinct-06	Clark	Chris Nelson	54	356768
201	119	59.2039801	Precinct-07	Clark	Chris Nelson	100	356768
208	141	67.78846154	Precinct-08	Clark	Chris Nelson	114	356768
136	68	50	Precinct-09	Clark	Chris Nelson	61	356768
125	106	84.8	Precinct-10	Clark	Chris Nelson	91	356768
243	166	68.3127572	Precinct-11	Clark	Chris Nelson	121	356768
248	164	66.12903226	Precinct-12	Clark	Chris Nelson	131	356768
352	237	67.32954545	Precinct-13	Clark	Chris Nelson	189	356768
528	421	79.73484848	Precinct-01	Clay	Henry Red Cloud	82	356768
560	385	68.75	Precinct-02	Clay	Henry Red Cloud	90	356768
1251	970	77.53796962	Precinct-03	Clay	Henry Red Cloud	299	356768
562	367	65.3024911	Precinct-C1	Clay	Henry Red Cloud	208	356768
505	262	51.88118812	Precinct-C2	Clay	Henry Red Cloud	150	356768
614	329	53.58306189	Precinct-E1	Clay	Henry Red Cloud	132	356768
345	165	47.82608696	Precinct-E2	Clay	Henry Red Cloud	88	356768
1015	757	74.58128079	Precinct-S1	Clay	Henry Red Cloud	292	356768

RegisteredVoters	BallotsCast	VoterTurnout	PrecinctName	CountyName	calcCandidate	calcCandidateVotes	ContestTotal
857	589	68.72812135	Precinct-S2	Clay	Henry Red Cloud	248	356768
918	586	63.83442266	Precinct-W1	Clay	Henry Red Cloud	257	356768
573	377	65.79406632	Precinct-W2	Clay	Henry Red Cloud	144	356768
528	421	79.73484848	Precinct-01	Clay	Chris Nelson	320	356768
560	385	68.75	Precinct-02	Clay	Chris Nelson	269	356768
1251	970	77.53796962	Precinct-03	Clay	Chris Nelson	615	356768
562	367	65.3024911	Precinct-C1	Clay	Chris Nelson	136	356768
505	262	51.88118812	Precinct-C2	Clay	Chris Nelson	89	356768
614	329	53.58306189	Precinct-E1	Clay	Chris Nelson	160	356768
345	165	47.82608696	Precinct-E2	Clay	Chris Nelson	57	356768
1015	757	74.58128079	Precinct-S1	Clay	Chris Nelson	416	356768
857	589	68.72812135	Precinct-S2	Clay	Chris Nelson	303	356768
918	586	63.83442266	Precinct-W1	Clay	Chris Nelson	281	356768
573	377	65.79406632	Precinct-W2	Clay	Chris Nelson	212	356768
195	63	32.30769231	Bullhead Precinct	Corson	Henry Red Cloud	56	356768
202	74	36.63366337	West Rural McLaughlin Precinct	Corson	Henry Red Cloud	53	356768
93	70	75.2688172	Grand Valley Precinct	Corson	Henry Red Cloud	6	356768
142	61	42.95774648	Kenel Precinct	Corson	Henry Red Cloud	51	356768
114	79	69.29824561	Stone Church Precinct	Corson	Henry Red Cloud	5	356768
184	102	55.43478261	Lincoln Precinct (Oak Creek Precinct)	Corson	Henry Red Cloud	44	356768
261	103	39.46360153	Little Eagle Precinct	Corson	Henry Red Cloud	76	356768
461	193	41.86550976	McLaughlin Precinct	Corson	Henry Red Cloud	118	356768
243	171	70.37037037	McIntosh Precinct (South McIntosh Precinct)	Corson	Henry Red Cloud	26	356768
217	96	44.23963134	Wakpala Precinct	Corson	Henry Red Cloud	86	356768
154	119	77.27272727	Morristown Precinct	Corson	Henry Red Cloud	15	356768
95	64	67.36842105	Ridgeland Precinct	Corson	Henry Red Cloud	14	356768
195	63	32.30769231	Bullhead Precinct	Corson	Chris Nelson	5	356768
202	74	36.63366337	West Rural McLaughlin Precinct	Corson	Chris Nelson	19	356768
93	70	75.2688172	Grand Valley Precinct	Corson	Chris Nelson	60	356768
142	61	42.95774648	Kenel Precinct	Corson	Chris Nelson	6	356768
114	79	69.29824561	Stone Church Precinct	Corson	Chris Nelson	72	356768
184	102	55.43478261	Lincoln Precinct (Oak Creek Precinct)	Corson	Chris Nelson	55	356768
261	103	39.46360153	Little Eagle Precinct	Corson	Chris Nelson	23	356768
461	193	41.86550976	McLaughlin Precinct	Corson	Chris Nelson	68	356768
243	171	70.37037037	McIntosh Precinct (South McIntosh Precinct)	Corson	Chris Nelson	135	356768
217	96	44.23963134	Wakpala Precinct	Corson	Chris Nelson	6	356768
154	119	77.27272727	Morristown Precinct	Corson	Chris Nelson	93	356768
95	64	67.36842105	Ridgeland Precinct	Corson	Chris Nelson	47	356768
1249	934	74.77982386	Precinct-01	Custer	Henry Red Cloud	155	356768
173	143	82.65895954	Precinct-02	Custer	Henry Red Cloud	24	356768
270	196	72.59259259	Precinct-03	Custer	Henry Red Cloud	59	356768
455	361	79.34065934	Precinct-04	Custer	Henry Red Cloud	108	356768
888	698	78.6036036	Precinct-05	Custer	Henry Red Cloud	152	356768
569	401	70.4745167	Precinct-06	Custer	Henry Red Cloud	106	356768
346	225	65.02890173	Precinct-07	Custer	Henry Red Cloud	55	356768
615	443	72.03252033	Precinct-08	Custer	Henry Red Cloud	104	356768

RegisteredVoters	BallotsCast	VoterTurnout	PrecinctName	CountyName	calcCandidate	calcCandidateVotes	ContestTotal
1567	1265	80.72750479	Precinct-09	Custer	Henry Red Cloud	292	356768
214	159	74.29906542	Precinct-10	Custer	Henry Red Cloud	31	356768
1249	934	74.77982386	Precinct-01	Custer	Chris Nelson	734	356768
173	143	82.65895954	Precinct-02	Custer	Chris Nelson	115	356768
270	196	72.59259259	Precinct-03	Custer	Chris Nelson	128	356768
455	361	79.34065934	Precinct-04	Custer	Chris Nelson	240	356768
888	698	78.6036036	Precinct-05	Custer	Chris Nelson	506	356768
569	401	70.4745167	Precinct-06	Custer	Chris Nelson	283	356768
346	225	65.02890173	Precinct-07	Custer	Chris Nelson	153	356768
615	443	72.03252033	Precinct-08	Custer	Chris Nelson	314	356768
1567	1265	80.72750479	Precinct-09	Custer	Chris Nelson	913	356768
214	159	74.29906542	Precinct-10	Custer	Chris Nelson	118	356768
388	271	69.84536082	Precinct-01	Day	Henry Red Cloud	56	356768
425	289	68	Precinct-02	Day	Henry Red Cloud	59	356768
240	159	66.25	Precinct-03	Day	Henry Red Cloud	29	356768
244	197	80.73770492	Precinct-04	Day	Henry Red Cloud	38	356768
311	190	61.09324759	Precinct-05	Day	Henry Red Cloud	57	356768
453	257	56.73289183	Precinct-06	Day	Henry Red Cloud	97	356768
245	178	72.65306122	Precinct-07	Day	Henry Red Cloud	45	356768
174	138	79.31034483	Precinct-08	Day	Henry Red Cloud	38	356768
268	197	73.50746269	Precinct-09	Day	Henry Red Cloud	31	356768
145	110	75.86206897	Precinct-10	Day	Henry Red Cloud	25	356768
297	210	70.70707071	Precinct-11	Day	Henry Red Cloud	45	356768
292	195	66.78082192	Precinct-12	Day	Henry Red Cloud	47	356768
309	198	64.0776699	Precinct-13	Day	Henry Red Cloud	54	356768
352	249	70.73863636	Precinct-14	Day	Henry Red Cloud	43	356768
388	271	69.84536082	Precinct-01	Day	Chris Nelson	197	356768
425	289	68	Precinct-02	Day	Chris Nelson	199	356768
240	159	66.25	Precinct-03	Day	Chris Nelson	121	356768
244	197	80.73770492	Precinct-04	Day	Chris Nelson	142	356768
311	190	61.09324759	Precinct-05	Day	Chris Nelson	121	356768
453	257	56.73289183	Precinct-06	Day	Chris Nelson	148	356768
245	178	72.65306122	Precinct-07	Day	Chris Nelson	123	356768
174	138	79.31034483	Precinct-08	Day	Chris Nelson	95	356768
268	197	73.50746269	Precinct-09	Day	Chris Nelson	148	356768
145	110	75.86206897	Precinct-10	Day	Chris Nelson	80	356768
297	210	70.70707071	Precinct-11	Day	Chris Nelson	149	356768
292	195	66.78082192	Precinct-12	Day	Chris Nelson	135	356768
309	198	64.0776699	Precinct-13	Day	Chris Nelson	126	356768
352	249	70.73863636	Precinct-14	Day	Chris Nelson	180	356768
192	150	78.125	Precinct-01	Deuel	Henry Red Cloud	25	356768
405	300	74.07407407	Precinct-03	Deuel	Henry Red Cloud	59	356768
260	190	73.07692308	Precinct-04	Deuel	Henry Red Cloud	30	356768
265	180	67.9245283	Precinct-05	Deuel	Henry Red Cloud	36	356768
251	197	78.48605578	Precinct-06	Deuel	Henry Red Cloud	37	356768
260	191	73.46153846	Precinct-07	Deuel	Henry Red Cloud	26	356768



RegisteredVoters	BallotsCast	VoterTurnout	PrecinctName	CountyName	calcCandidate	calcCandidateVotes	ContestTotal
361	261	72.29916898	Precinct-08	Deuel	Henry Red Cloud	58	356768
360	284	78.88888889	Precinct-09	Deuel	Henry Red Cloud	48	356768
219	175	79.9086758	Precinct-10	Deuel	Henry Red Cloud	25	356768
303	205	67.65676568	Precinct-11	Deuel	Henry Red Cloud	47	356768
192	150	78.125	Precinct-01	Deuel	Chris Nelson	112	356768
405	300	74.07407407	Precinct-03	Deuel	Chris Nelson	231	356768
260	190	73.07692308	Precinct-04	Deuel	Chris Nelson	146	356768
265	180	67.9245283	Precinct-05	Deuel	Chris Nelson	139	356768
251	197	78.48605578	Precinct-06	Deuel	Chris Nelson	153	356768
260	191	73.46153846	Precinct-07	Deuel	Chris Nelson	157	356768
361	261	72.29916898	Precinct-08	Deuel	Chris Nelson	193	356768
360	284	78.88888889	Precinct-09	Deuel	Chris Nelson	225	356768
219	175	79.9086758	Precinct-10	Deuel	Chris Nelson	143	356768
303	205	67.65676568	Precinct-11	Deuel	Chris Nelson	151	356768
50	41	82	Precinct-02 Trail City	Dewey	Henry Red Cloud	0	356768
488	337	69.05737705	Precinct-04 Timber Lake	Dewey	Henry Red Cloud	73	356768
93	61	65.59139785	Precinct-05 Firesteel	Dewey	Henry Red Cloud	19	356768
206	145	70.38834951	Precinct-06 Isabel	Dewey	Henry Red Cloud	22	356768
652	253	38.80368098	Precinct-07 Eagle Butte East	Dewey	Henry Red Cloud	219	356768
107	66	61.68224299	Precinct-08 White Horse	Dewey	Henry Red Cloud	58	356768
103	70	67.96116505	Precinct-09 Promise	Dewey	Henry Red Cloud	41	356768
191	90	47.12041885	Precinct-11 Swiftbird/LaPlant	Dewey	Henry Red Cloud	69	356768
528	234	44.31818182	Precinct-12 Eagle Butte North (Precinct-13 Eagle Butte North)	Dewey	Henry Red Cloud	155	356768
597	285	47.73869347	Precinct-14 Eagle Butte South	Dewey	Henry Red Cloud	211	356768
308	157	50.97402597	Precinct-15 Eagle Butte West	Dewey	Henry Red Cloud	93	356768
50	41	82	Precinct-02 Trail City	Dewey	Chris Nelson	41	356768
488	337	69.05737705	Precinct-04 Timber Lake	Dewey	Chris Nelson	241	356768
93	61	65.59139785	Precinct-05 Firesteel	Dewey	Chris Nelson	39	356768
206	145	70.38834951	Precinct-06 Isabel	Dewey	Chris Nelson	114	356768
652	253	38.80368098	Precinct-07 Eagle Butte East	Dewey	Chris Nelson	20	356768
107	66	61.68224299	Precinct-08 White Horse	Dewey	Chris Nelson	6	356768
103	70	67.96116505	Precinct-09 Promise	Dewey	Chris Nelson	26	356768
191	90	47.12041885	Precinct-11 Swiftbird/LaPlant	Dewey	Chris Nelson	17	356768
528	234	44.31818182	Precinct-12 Eagle Butte North (Precinct-13 Eagle Butte North)	Dewey	Chris Nelson	74	356768
597	285	47.73869347	Precinct-14 Eagle Butte South	Dewey	Chris Nelson	63	356768
308	157	50.97402597	Precinct-15 Eagle Butte West	Dewey	Chris Nelson	61	356768
461	381	82.64642082	Precinct-1	Douglas	Henry Red Cloud	18	356768
392	312	79.59183673	Precinct-2	Douglas	Henry Red Cloud	25	356768
422	279	66.11374408	Precinct-3	Douglas	Henry Red Cloud	38	356768
447	343	76.73378076	Precinct-4	Douglas	Henry Red Cloud	38	356768
390	321	82.30769231	Precinct-5	Douglas	Henry Red Cloud	20	356768
461	381	82.64642082	Precinct-1	Douglas	Chris Nelson	349	356768
392	312	79.59183673	Precinct-2	Douglas	Chris Nelson	275	356768
422	279	66.11374408	Precinct-3	Douglas	Chris Nelson	230	356768
447	343	76.73378076	Precinct-4	Douglas	Chris Nelson	288	356768
390	321	82.30769231	Precinct-5	Douglas	Chris Nelson	285	356768

RegisteredVoters	BallotsCast	VoterTurnout	PrecinctName	CountyName	calcCandidate	calcCandidateVotes	ContestTotal
590	442	74.91525424	Precinct-1	Edmunds	Henry Red Cloud	66	356768
574	402	70.03484321	Precinct-2	Edmunds	Henry Red Cloud	60	356768
546	308	56.41025641	Precinct-3	Edmunds	Henry Red Cloud	26	356768
372	274	73.65591398	Precinct-4	Edmunds	Henry Red Cloud	40	356768
524	374	71.3740458	Precinct-5	Edmunds	Henry Red Cloud	37	356768
215	162	75.34883721	Precinct-6	Edmunds	Henry Red Cloud	25	356768
590	442	74.91525424	Precinct-1	Edmunds	Chris Nelson	352	356768
574	402	70.03484321	Precinct-2	Edmunds	Chris Nelson	311	356768
546	308	56.41025641	Precinct-3	Edmunds	Chris Nelson	264	356768
372	274	73.65591398	Precinct-4	Edmunds	Chris Nelson	213	356768
524	374	71.3740458	Precinct-5	Edmunds	Chris Nelson	313	356768
215	162	75.34883721	Precinct-6	Edmunds	Chris Nelson	129	356768
172	139	80.81395349	BEA	Fall River	Henry Red Cloud	15	356768
219	168	76.71232877	CAS	Fall River	Henry Red Cloud	34	356768
779	545	69.96148909	EDA	Fall River	Henry Red Cloud	108	356768
654	437	66.81957187	HS 1	Fall River	Henry Red Cloud	146	356768
1218	912	74.87684729	JAC	Fall River	Henry Red Cloud	209	356768
255	204	80	Oelrichs Area	Fall River	Henry Red Cloud	18	356768
632	440	69.62025316	HS3	Fall River	Henry Red Cloud	121	356768
548	341	62.22627737	HS4	Fall River	Henry Red Cloud	112	356768
631	462	73.21711569	HS2	Fall River	Henry Red Cloud	125	356768
172	139	80.81395349	BEA	Fall River	Chris Nelson	114	356768
219	168	76.71232877	CAS	Fall River	Chris Nelson	124	356768
779	545	69.96148909	EDA	Fall River	Chris Nelson	402	356768
654	437	66.81957187	HS 1	Fall River	Chris Nelson	262	356768
1218	912	74.87684729	JAC	Fall River	Chris Nelson	660	356768
255	204	80	Oelrichs Area	Fall River	Chris Nelson	174	356768
632	440	69.62025316	HS3	Fall River	Chris Nelson	288	356768
548	341	62.22627737	HS4	Fall River	Chris Nelson	204	356768
631	462	73.21711569	HS2	Fall River	Chris Nelson	313	356768
231	193	83.54978355	Precinct-1	Faulk	Henry Red Cloud	31	356768
222	94	42.34234234	Precinct-2	Faulk	Henry Red Cloud	4	356768
167	140	83.83233533	Precinct-3	Faulk	Henry Red Cloud	19	356768
113	97	85.84070796	Precinct-4	Faulk	Henry Red Cloud	15	356768
147	105	71.42857143	Precinct-5	Faulk	Henry Red Cloud	10	356768
296	243	82.09459459	Precinct-6	Faulk	Henry Red Cloud	33	356768
368	285	77.44565217	Precinct-7	Faulk	Henry Red Cloud	42	356768
231	193	83.54978355	Precinct-1	Faulk	Chris Nelson	153	356768
222	94	42.34234234	Precinct-2	Faulk	Chris Nelson	86	356768
167	140	83.83233533	Precinct-3	Faulk	Chris Nelson	112	356768
113	97	85.84070796	Precinct-4	Faulk	Chris Nelson	78	356768
147	105	71.42857143	Precinct-5	Faulk	Chris Nelson	91	356768
296	243	82.09459459	Precinct-6	Faulk	Chris Nelson	194	356768
368	285	77.44565217	Precinct-7	Faulk	Chris Nelson	227	356768
496	337	67.94354839	Precinct-11	Grant	Henry Red Cloud	61	356768
101	75	74.25742574	Precinct-12	Grant	Henry Red Cloud	15	356768

RegisteredVoters	BallotsCast	VoterTurnout	PrecinctName	CountyName	calcCandidate	calcCandidateVotes	ContestTotal
152	109	71.71052632	Precinct-21	Grant	Henry Red Cloud	18	356768
552	395	71.55797101	Precinct-22	Grant	Henry Red Cloud	56	356768
92	79	85.86956522	Precinct-31	Grant	Henry Red Cloud	14	356768
162	111	68.51851852	Precinct-32	Grant	Henry Red Cloud	23	356768
532	431	81.01503759	Precinct-33	Grant	Henry Red Cloud	70	356768
326	253	77.60736196	Precinct-41	Grant	Henry Red Cloud	65	356768
391	300	76.72634271	Precinct-42	Grant	Henry Red Cloud	40	356768
569	424	74.51669596	Precinct-43	Grant	Henry Red Cloud	81	356768
165	125	75.75757576	Precinct-44	Grant	Henry Red Cloud	15	356768
218	164	75.2293578	Precinct-45	Grant	Henry Red Cloud	31	356768
264	213	80.68181818	Precinct-46	Grant	Henry Red Cloud	26	356768
284	230	80.98591549	Precinct-47	Grant	Henry Red Cloud	28	356768
161	115	71.42857143	Precinct-49	Grant	Henry Red Cloud	21	356768
116	85	73.27586207	Precinct-52	Grant	Henry Red Cloud	18	356768
74	50	67.56756757	Precinct-53	Grant	Henry Red Cloud	15	356768
224	172	76.78571429	Precinct-54	Grant	Henry Red Cloud	33	356768
496	337	67.94354839	Precinct-11	Grant	Chris Nelson	258	356768
101	75	74.25742574	Precinct-12	Grant	Chris Nelson	55	356768
152	109	71.71052632	Precinct-21	Grant	Chris Nelson	83	356768
552	395	71.55797101	Precinct-22	Grant	Chris Nelson	320	356768
92	79	85.86956522	Precinct-31	Grant	Chris Nelson	60	356768
162	111	68.51851852	Precinct-32	Grant	Chris Nelson	82	356768
532	431	81.01503759	Precinct-33	Grant	Chris Nelson	334	356768
326	253	77.60736196	Precinct-41	Grant	Chris Nelson	172	356768
391	300	76.72634271	Precinct-42	Grant	Chris Nelson	248	356768
569	424	74.51669596	Precinct-43	Grant	Chris Nelson	314	356768
165	125	75.75757576	Precinct-44	Grant	Chris Nelson	106	356768
218	164	75.2293578	Precinct-45	Grant	Chris Nelson	122	356768
264	213	80.68181818	Precinct-46	Grant	Chris Nelson	177	356768
284	230	80.98591549	Precinct-47	Grant	Chris Nelson	193	356768
161	115	71.42857143	Precinct-49	Grant	Chris Nelson	86	356768
116	85	73.27586207	Precinct-52	Grant	Chris Nelson	59	356768
74	50	67.56756757	Precinct-53	Grant	Chris Nelson	31	356768
224	172	76.78571429	Precinct-54	Grant	Chris Nelson	126	356768
1331	1000	75.13148009	Precinct-1	Gregory	Henry Red Cloud	182	356768
1009	777	77.00693756	Precinct-2	Gregory	Henry Red Cloud	128	356768
486	358	73.66255144	Precinct-3	Gregory	Henry Red Cloud	45	356768
1331	1000	75.13148009	Precinct-1	Gregory	Chris Nelson	761	356768
1009	777	77.00693756	Precinct-2	Gregory	Chris Nelson	611	356768
486	358	73.66255144	Precinct-3	Gregory	Chris Nelson	282	356768
141	111	78.72340426	Precinct-01	Haakon	Henry Red Cloud	5	356768
170	136	80	Precinct-04	Haakon	Henry Red Cloud	4	356768
283	216	76.32508834	Precinct-16	Haakon	Henry Red Cloud	14	356768
264	205	77.65151515	Precinct-17	Haakon	Henry Red Cloud	10	356768
257	200	77.82101167	Precinct-19	Haakon	Henry Red Cloud	20	356768
264	191	72.34848485	Precinct-20	Haakon	Henry Red Cloud	10	356768

RegisteredVoters	BallotsCast	VoterTurnout	PrecinctName	CountyName	calcCandidate	calcCandidateVotes	ContestTotal
141	111	78.72340426	Precinct-01	Haakon	Chris Nelson	102	356768
170	136	80	Precinct-04	Haakon	Chris Nelson	128	356768
283	216	76.32508834	Precinct-16	Haakon	Chris Nelson	192	356768
264	205	77.65151515	Precinct-17	Haakon	Chris Nelson	189	356768
257	200	77.82101167	Precinct-19	Haakon	Chris Nelson	175	356768
264	191	72.34848485	Precinct-20	Haakon	Chris Nelson	178	356768
203	149	73.39901478	Precinct-02	Hamlin	Henry Red Cloud	8	356768
981	707	72.06931702	Precinct-21	Hamlin	Henry Red Cloud	100	356768
163	132	80.98159509	Precinct-22	Hamlin	Henry Red Cloud	7	356768
452	324	71.68141593	Precinct-23	Hamlin	Henry Red Cloud	34	356768
827	640	77.38814994	Precinct-24	Hamlin	Henry Red Cloud	88	356768
681	479	70.33773862	Precinct-25	Hamlin	Henry Red Cloud	106	356768
535	409	76.44859813	Precinct-26	Hamlin	Henry Red Cloud	25	356768
203	149	73.39901478	Precinct-02	Hamlin	Chris Nelson	135	356768
981	707	72.06931702	Precinct-21	Hamlin	Chris Nelson	570	356768
163	132	80.98159509	Precinct-22	Hamlin	Chris Nelson	119	356768
452	324	71.68141593	Precinct-23	Hamlin	Chris Nelson	269	356768
827	640	77.38814994	Precinct-24	Hamlin	Chris Nelson	529	356768
681	479	70.33773862	Precinct-25	Hamlin	Chris Nelson	347	356768
535	409	76.44859813	Precinct-26	Hamlin	Chris Nelson	369	356768
285	235	82.45614035	Precinct-01 (Precinct-03)	Hand	Henry Red Cloud	14	356768
107	84	78.5046729	Precinct-02	Hand	Henry Red Cloud	11	356768
69	53	76.8115942	Precinct-04	Hand	Henry Red Cloud	2	356768
294	232	78.91156463	Precinct-05 (Precinct-08)	Hand	Henry Red Cloud	15	356768
233	181	77.68240343	Precinct-06	Hand	Henry Red Cloud	35	356768
149	120	80.53691275	Precinct-07	Hand	Henry Red Cloud	23	356768
182	146	80.21978022	Precinct-09 (Precinct-10)	Hand	Henry Red Cloud	10	356768
534	383	71.72284644	Precinct-11	Hand	Henry Red Cloud	58	356768
591	445	75.29610829	Precinct-12	Hand	Henry Red Cloud	62	356768
285	235	82.45614035	Precinct-01 (Precinct-03)	Hand	Chris Nelson	211	356768
107	84	78.5046729	Precinct-02	Hand	Chris Nelson	67	356768
69	53	76.8115942	Precinct-04	Hand	Chris Nelson	49	356768
294	232	78.91156463	Precinct-05 (Precinct-08)	Hand	Chris Nelson	206	356768
233	181	77.68240343	Precinct-06	Hand	Chris Nelson	131	356768
149	120	80.53691275	Precinct-07	Hand	Chris Nelson	88	356768
182	146	80.21978022	Precinct-09 (Precinct-10)	Hand	Chris Nelson	131	356768
534	383	71.72284644	Precinct-11	Hand	Chris Nelson	312	356768
591	445	75.29610829	Precinct-12	Hand	Chris Nelson	361	356768
1691	976	57.71732703	Precinct-1	Hanson	Henry Red Cloud	205	356768
530	362	68.30188679	Precinct-2	Hanson	Henry Red Cloud	60	356768
413	307	74.33414044	Precinct-3	Hanson	Henry Red Cloud	38	356768
444	286	64.41441441	Precinct-4	Hanson	Henry Red Cloud	38	356768
318	119	37.42138365	Precinct-5	Hanson	Henry Red Cloud	14	356768
1691	976	57.71732703	Precinct-1	Hanson	Chris Nelson	652	356768
530	362	68.30188679	Precinct-2	Hanson	Chris Nelson	290	356768
413	307	74.33414044	Precinct-3	Hanson	Chris Nelson	253	356768

RegisteredVoters	BallotsCast	VoterTurnout	PrecinctName	CountyName	calcCandidate	calcCandidateVotes	ContestTotal
444	286	64.41441441	Precinct-4	Hanson	Chris Nelson	238	356768
318	119	37.42138365	Precinct-5	Hanson	Chris Nelson	96	356768
206	163	79.12621359	Precinct-01	Harding	Henry Red Cloud	14	356768
156	124	79.48717949	Precinct-02	Harding	Henry Red Cloud	15	356768
67	58	86.56716418	Precinct-03	Harding	Henry Red Cloud	4	356768
141	116	82.26950355	Precinct-05	Harding	Henry Red Cloud	8	356768
53	42	79.24528302	Precinct-06	Harding	Henry Red Cloud	0	356768
124	92	74.19354839	Precinct-07	Harding	Henry Red Cloud	4	356768
76	60	78.94736842	Precinct-08	Harding	Henry Red Cloud	4	356768
143	125	87.41258741	Precinct-09	Harding	Henry Red Cloud	5	356768
206	163	79.12621359	Precinct-01	Harding	Chris Nelson	141	356768
156	124	79.48717949	Precinct-02	Harding	Chris Nelson	102	356768
67	58	86.56716418	Precinct-03	Harding	Chris Nelson	51	356768
141	116	82.26950355	Precinct-05	Harding	Chris Nelson	106	356768
53	42	79.24528302	Precinct-06	Harding	Chris Nelson	41	356768
124	92	74.19354839	Precinct-07	Harding	Chris Nelson	84	356768
76	60	78.94736842	Precinct-08	Harding	Chris Nelson	55	356768
143	125	87.41258741	Precinct-09	Harding	Chris Nelson	118	356768
11065	197	1.780388613	Blunt City Hall	Hughes	Henry Red Cloud	33	356768
11065	110	0.994125621	Harrold City Auditorium	Hughes	Henry Red Cloud	15	356768
11065	86	0.777225486	Hyde Residence	Hughes	Henry Red Cloud	31	356768
11065	1962	17.73158608	New Life Assembly of God Church	Hughes	Henry Red Cloud	260	356768
11065	784	7.085404428	PILC Rec Center	Hughes	Henry Red Cloud	176	356768
11065	1876	16.9543606	Faith Lutheran Church	Hughes	Henry Red Cloud	261	356768
11065	1411	12.75192047	Lutheran Memorial Church	Hughes	Henry Red Cloud	233	356768
11065	197	1.780388613	Blunt City Hall	Hughes	Chris Nelson	161	356768
11065	110	0.994125621	Harrold City Auditorium	Hughes	Chris Nelson	94	356768
11065	86	0.777225486	Hyde Residence	Hughes	Chris Nelson	50	356768
11065	1962	17.73158608	New Life Assembly of God Church	Hughes	Chris Nelson	1639	356768
11065	784	7.085404428	PILC Rec Center	Hughes	Chris Nelson	582	356768
11065	1876	16.9543606	Faith Lutheran Church	Hughes	Chris Nelson	1565	356768
11065	1411	12.75192047	Lutheran Memorial Church	Hughes	Chris Nelson	1126	356768
1013	717	70.7798618	Precinct-01	Hutchinson	Henry Red Cloud	79	356768
1040	793	76.25	Precinct-02	Hutchinson	Henry Red Cloud	110	356768
222	144	64.86486486	Precinct-03	Hutchinson	Henry Red Cloud	17	356768
651	465	71.42857143	Precinct-04	Hutchinson	Henry Red Cloud	60	356768
996	699	70.18072289	Precinct-05	Hutchinson	Henry Red Cloud	84	356768
580	439	75.68965517	Precinct-06	Hutchinson	Henry Red Cloud	47	356768
333	197	59.15915916	Precinct-07	Hutchinson	Henry Red Cloud	23	356768
1013	717	70.7798618	Precinct-01	Hutchinson	Chris Nelson	611	356768
1040	793	76.25	Precinct-02	Hutchinson	Chris Nelson	634	356768
222	144	64.86486486	Precinct-03	Hutchinson	Chris Nelson	121	356768
651	465	71.42857143	Precinct-04	Hutchinson	Chris Nelson	389	356768
996	699	70.18072289	Precinct-05	Hutchinson	Chris Nelson	580	356768
580	439	75.68965517	Precinct-06	Hutchinson	Chris Nelson	383	356768
333	197	59.15915916	Precinct-07	Hutchinson	Chris Nelson	167	356768

RegisteredVoters	BallotsCast	VoterTurnout	PrecinctName	CountyName	calcCandidate	calcCandidateVotes	ContestTotal
998	703	70.44088176	Hyde County Memorial Auditorium - Main Arena	Hyde	Henry Red Cloud	95	356768
998	703	70.44088176	Hyde County Memorial Auditorium - Main Arena	Hyde	Chris Nelson	580	356768
58	43	74.13793103	Precinct-1	Jackson	Henry Red Cloud	5	356768
160	117	73.125	Precinct-2	Jackson	Henry Red Cloud	19	356768
353	259	73.37110482	Precinct-3	Jackson	Henry Red Cloud	27	356768
238	168	70.58823529	Precinct-4	Jackson	Henry Red Cloud	23	356768
120	94	78.33333333	Precinct-5	Jackson	Henry Red Cloud	9	356768
157	119	75.79617834	Precinct-6	Jackson	Henry Red Cloud	30	356768
636	252	39.62264151	Precinct-7	Jackson	Henry Red Cloud	197	356768
160	66	41.25	Precinct-8	Jackson	Henry Red Cloud	24	356768
58	43	74.13793103	Precinct-1	Jackson	Chris Nelson	38	356768
160	117	73.125	Precinct-2	Jackson	Chris Nelson	87	356768
353	259	73.37110482	Precinct-3	Jackson	Chris Nelson	213	356768
238	168	70.58823529	Precinct-4	Jackson	Chris Nelson	133	356768
120	94	78.33333333	Precinct-5	Jackson	Chris Nelson	83	356768
157	119	75.79617834	Precinct-6	Jackson	Chris Nelson	85	356768
636	252	39.62264151	Precinct-7	Jackson	Chris Nelson	46	356768
160	66	41.25	Precinct-8	Jackson	Chris Nelson	40	356768
623	490	78.65168539	Precinct-1	Jerauld	Henry Red Cloud	98	356768
183	151	82.5136612	Precinct-2	Jerauld	Henry Red Cloud	33	356768
198	147	74.24242424	Precinct-3	Jerauld	Henry Red Cloud	23	356768
132	105	79.54545455	Precinct-4	Jerauld	Henry Red Cloud	28	356768
143	110	76.92307692	Precinct-5	Jerauld	Henry Red Cloud	23	356768
623	490	78.65168539	Precinct-1	Jerauld	Chris Nelson	365	356768
183	151	82.5136612	Precinct-2	Jerauld	Chris Nelson	115	356768
198	147	74.24242424	Precinct-3	Jerauld	Chris Nelson	115	356768
132	105	79.54545455	Precinct-4	Jerauld	Chris Nelson	69	356768
143	110	76.92307692	Precinct-5	Jerauld	Chris Nelson	85	356768
249	205	82.32931727	Precinct-1	Jones	Henry Red Cloud	20	356768
242	191	78.92561983	Precinct-3	Jones	Henry Red Cloud	27	356768
219	176	80.3652968	Precinct-5	Jones	Henry Red Cloud	18	356768
249	205	82.32931727	Precinct-1	Jones	Chris Nelson	178	356768
242	191	78.92561983	Precinct-3	Jones	Chris Nelson	161	356768
219	176	80.3652968	Precinct-5	Jones	Chris Nelson	150	356768
285	216	75.78947368	Iroquois Precinct	Kingsbury	Henry Red Cloud	50	356768
371	276	74.393531	Badger Precinct	Kingsbury	Henry Red Cloud	45	356768
581	434	74.69879518	Lake Preston Precinct	Kingsbury	Henry Red Cloud	71	356768
294	226	76.8707483	Oldham Precinct	Kingsbury	Henry Red Cloud	47	356768
811	572	70.53020962	Arlington Precinct	Kingsbury	Henry Red Cloud	137	356768
1126	900	79.92895204	De Smet Precinct	Kingsbury	Henry Red Cloud	156	356768
285	216	75.78947368	Iroquois Precinct	Kingsbury	Chris Nelson	162	356768
371	276	74.393531	Badger Precinct	Kingsbury	Chris Nelson	216	356768
581	434	74.69879518	Lake Preston Precinct	Kingsbury	Chris Nelson	331	356768
294	226	76.8707483	Oldham Precinct	Kingsbury	Chris Nelson	169	356768
811	572	70.53020962	Arlington Precinct	Kingsbury	Chris Nelson	401	356768
1126	900	79.92895204	De Smet Precinct	Kingsbury	Chris Nelson	691	356768

RegisteredVoters	BallotsCast	VoterTurnout	PrecinctName	CountyName	calcCandidate	calcCandidateVotes	ContestTotal
631	466	73.85103011	Chester-Franklin	Lake	Henry Red Cloud	75	356768
627	516	82.29665072	Wentworth-Rutland	Lake	Henry Red Cloud	78	356768
217	181	83.41013825	Nunda-Summit	Lake	Henry Red Cloud	27	356768
318	248	77.98742138	Concord-Badus-Wayne/Ramona	Lake	Henry Red Cloud	42	356768
548	435	79.37956204	Herman-Winfred	Lake	Henry Red Cloud	63	356768
601	485	80.69883527	Lakeview	Lake	Henry Red Cloud	98	356768
4702	2874	61.12292641	Ward One	Lake	Henry Red Cloud	802	356768
975	668	68.51282051	Ward Three	Lake	Henry Red Cloud	177	356768
1031	749	72.64791465	Ward Two	Lake	Henry Red Cloud	181	356768
477	339	71.06918239	Farmington-Leroy-Clarno-Orland	Lake	Henry Red Cloud	40	356768
631	466	73.85103011	Chester-Franklin	Lake	Chris Nelson	374	356768
627	516	82.29665072	Wentworth-Rutland	Lake	Chris Nelson	412	356768
217	181	83.41013825	Nunda-Summit	Lake	Chris Nelson	145	356768
318	248	77.98742138	Concord-Badus-Wayne/Ramona	Lake	Chris Nelson	192	356768
548	435	79.37956204	Herman-Winfred	Lake	Chris Nelson	354	356768
601	485	80.69883527	Lakeview	Lake	Chris Nelson	369	356768
4702	2874	61.12292641	Ward One	Lake	Chris Nelson	1726	356768
975	668	68.51282051	Ward Three	Lake	Chris Nelson	450	356768
1031	749	72.64791465	Ward Two	Lake	Chris Nelson	537	356768
477	339	71.06918239	Farmington-Leroy-Clarno-Orland	Lake	Chris Nelson	291	356768
334	263	78.74251497	02-Norway & Fairview, Fairview, Inc	Lincoln	Henry Red Cloud	49	356768
590	474	80.33898305	06-Highland & Canton	Lincoln	Henry Red Cloud	65	356768
278	219	78.77697842	08-Lincoln & Delaware	Lincoln	Henry Red Cloud	38	356768
253	221	87.35177866	11-Grant	Lincoln	Henry Red Cloud	34	356768
530	392	73.96226415	12-Dayton	Lincoln	Henry Red Cloud	50	356768
369	281	76.15176152	13-LaValley	Lincoln	Henry Red Cloud	57	356768
535	406	75.88785047	14-Perry	Lincoln	Henry Red Cloud	65	356768
1484	1121	75.53908356	15-Springdale	Lincoln	Henry Red Cloud	166	356768
1337	1013	75.76664174	16-Delapre	Lincoln	Henry Red Cloud	147	356768
1217	932	76.58175842	20-Canton 1, 2, 3	Lincoln	Henry Red Cloud	191	356768
317	225	70.97791798	21-Hudson & Eden	Lincoln	Henry Red Cloud	37	356768
752	543	72.20744681	23-Worthing & Lynn	Lincoln	Henry Red Cloud	110	356768
2527	1777	70.32053819	24-Tea	Lincoln	Henry Red Cloud	290	356768
1338	962	71.89835575	25-Lennox	Lincoln	Henry Red Cloud	175	356768
593	441	74.36762226	26-Brooklyn & Pleasant, Beresford	Lincoln	Henry Red Cloud	74	356768
1346	941	69.91084695	27-Harrisburg 1	Lincoln	Henry Red Cloud	180	356768
705	493	69.92907801	30-Canton 4 & 5	Lincoln	Henry Red Cloud	114	356768
1812	1435	79.19426049	Sioux Falls 1-11	Lincoln	Henry Red Cloud	224	356768
2067	1640	79.34204161	Sioux Falls 2-10	Lincoln	Henry Red Cloud	279	356768
1589	1192	75.01573317	Sioux Falls 1-12	Lincoln	Henry Red Cloud	259	356768
2162	1738	80.38852914	Sioux Falls 2-11	Lincoln	Henry Red Cloud	294	356768
1036	701	67.66409266	Sioux Falls 1-13	Lincoln	Henry Red Cloud	183	356768
1165	814	69.87124464	Sioux Falls 2-12	Lincoln	Henry Red Cloud	180	356768
1027	699	68.06231743	Sioux Falls 1-16	Lincoln	Henry Red Cloud	172	356768
2428	1867	76.89456343	Sioux Falls 2-13	Lincoln	Henry Red Cloud	422	356768
1168	870	74.48630137	Sioux Falls 1-14	Lincoln	Henry Red Cloud	189	356768

RegisteredVoters	BallotsCast	VoterTurnout	PrecinctName	CountyName	calcCandidate	calcCandidateVotes	ContestTotal
1298	1013	78.0431433	Sioux Falls 2-15	Lincoln	Henry Red Cloud	159	356768
1481	1126	76.02970966	Sioux Falls 1-18	Lincoln	Henry Red Cloud	186	356768
1343	910	67.75874907	Sioux Falls 1-15	Lincoln	Henry Red Cloud	220	356768
1548	1108	71.57622739	29-Harrisburg 2	Lincoln	Henry Red Cloud	217	356768
334	263	78.74251497	02-Norway & Fairview, Fairview, Inc	Lincoln	Chris Nelson	208	356768
590	474	80.33898305	06-Highland & Canton	Lincoln	Chris Nelson	388	356768
278	219	78.77697842	08-Lincoln & Delaware	Lincoln	Chris Nelson	176	356768
253	221	87.35177866	11-Grant	Lincoln	Chris Nelson	174	356768
530	392	73.96226415	12-Dayton	Lincoln	Chris Nelson	324	356768
369	281	76.15176152	13-LaValley	Lincoln	Chris Nelson	213	356768
535	406	75.88785047	14-Perry	Lincoln	Chris Nelson	327	356768
1484	1121	75.53908356	15-Springdale	Lincoln	Chris Nelson	909	356768
1337	1013	75.76664174	16-Delapre	Lincoln	Chris Nelson	805	356768
1217	932	76.58175842	20-Canton 1, 2, 3	Lincoln	Chris Nelson	699	356768
317	225	70.97791798	21-Hudson & Eden	Lincoln	Chris Nelson	172	356768
752	543	72.20744681	23-Worthing & Lynn	Lincoln	Chris Nelson	410	356768
2527	1777	70.32053819	24-Tea	Lincoln	Chris Nelson	1385	356768
1338	962	71.89835575	25-Lennox	Lincoln	Chris Nelson	726	356768
593	441	74.36762226	26-Brooklyn & Pleasant, Beresford	Lincoln	Chris Nelson	345	356768
1346	941	69.91084695	27-Harrisburg 1	Lincoln	Chris Nelson	699	356768
705	493	69.92907801	30-Canton 4 & 5	Lincoln	Chris Nelson	351	356768
1812	1435	79.19426049	Sioux Falls 1-11	Lincoln	Chris Nelson	1150	356768
2067	1640	79.34204161	Sioux Falls 2-10	Lincoln	Chris Nelson	1267	356768
1589	1192	75.01573317	Sioux Falls 1-12	Lincoln	Chris Nelson	855	356768
2162	1738	80.38852914	Sioux Falls 2-11	Lincoln	Chris Nelson	1371	356768
1036	701	67.66409266	Sioux Falls 1-13	Lincoln	Chris Nelson	473	356768
1165	814	69.87124464	Sioux Falls 2-12	Lincoln	Chris Nelson	569	356768
1027	699	68.06231743	Sioux Falls 1-16	Lincoln	Chris Nelson	477	356768
2428	1867	76.89456343	Sioux Falls 2-13	Lincoln	Chris Nelson	1327	356768
1168	870	74.48630137	Sioux Falls 1-14	Lincoln	Chris Nelson	616	356768
1298	1013	78.0431433	Sioux Falls 2-15	Lincoln	Chris Nelson	798	356768
1481	1126	76.02970966	Sioux Falls 1-18	Lincoln	Chris Nelson	876	356768
1343	910	67.75874907	Sioux Falls 1-15	Lincoln	Chris Nelson	616	356768
1548	1108	71.57622739	29-Harrisburg 2	Lincoln	Chris Nelson	830	356768
81	69	85.18518519	Precinct-01	Lyman	Henry Red Cloud	15	356768
454	326	71.8061674	Precinct-04	Lyman	Henry Red Cloud	63	356768
187	146	78.07486631	Precinct-06	Lyman	Henry Red Cloud	25	356768
599	175	29.21535893	Precinct-07	Lyman	Henry Red Cloud	157	356768
325	255	78.46153846	Precinct-09	Lyman	Henry Red Cloud	20	356768
493	386	78.29614604	Precinct-12	Lyman	Henry Red Cloud	48	356768
134	104	77.6119403	Precinct-13	Lyman	Henry Red Cloud	10	356768
81	69	85.18518519	Precinct-01	Lyman	Chris Nelson	48	356768
454	326	71.8061674	Precinct-04	Lyman	Chris Nelson	252	356768
187	146	78.07486631	Precinct-06	Lyman	Chris Nelson	111	356768
599	175	29.21535893	Precinct-07	Lyman	Chris Nelson	12	356768
325	255	78.46153846	Precinct-09	Lyman	Chris Nelson	225	356768



RegisteredVoters	BallotsCast	VoterTurnout	PrecinctName	CountyName	calcCandidate	calcCandidateVotes	ContestTotal
493	386	78.29614604	Precinct-12	Lyman	Chris Nelson	318	356768
134	104	77.6119403	Precinct-13	Lyman	Chris Nelson	83	356768
758	525	69.26121372	Precinct-01	McCook	Henry Red Cloud	104	356768
200	153	76.5	Precinct-02	McCook	Henry Red Cloud	25	356768
761	558	73.32457293	Precinct-03	McCook	Henry Red Cloud	92	356768
647	479	74.03400309	Precinct-04	McCook	Henry Red Cloud	35	356768
827	623	75.33252721	Precinct-05	McCook	Henry Red Cloud	105	356768
431	329	76.33410673	Precinct-06	McCook	Henry Red Cloud	32	356768
758	525	69.26121372	Precinct-01	McCook	Chris Nelson	385	356768
200	153	76.5	Precinct-02	McCook	Chris Nelson	122	356768
761	558	73.32457293	Precinct-03	McCook	Chris Nelson	445	356768
647	479	74.03400309	Precinct-04	McCook	Chris Nelson	421	356768
827	623	75.33252721	Precinct-05	McCook	Chris Nelson	490	356768
431	329	76.33410673	Precinct-06	McCook	Chris Nelson	287	356768
338	246	72.78106509	Precinct-1	McPherson	Henry Red Cloud	23	356768
423	191	45.1536643	Precinct-2	McPherson	Henry Red Cloud	23	356768
87	63	72.4137931	Precinct-3	McPherson	Henry Red Cloud	3	356768
324	241	74.38271605	Precinct-4	McPherson	Henry Red Cloud	27	356768
353	242	68.55524079	Precinct-5	McPherson	Henry Red Cloud	16	356768
329	235	71.42857143	Precinct-6	McPherson	Henry Red Cloud	24	356768
338	246	72.78106509	Precinct-1	McPherson	Chris Nelson	214	356768
423	191	45.1536643	Precinct-2	McPherson	Chris Nelson	161	356768
87	63	72.4137931	Precinct-3	McPherson	Chris Nelson	52	356768
324	241	74.38271605	Precinct-4	McPherson	Chris Nelson	203	356768
353	242	68.55524079	Precinct-5	McPherson	Chris Nelson	201	356768
329	235	71.42857143	Precinct-6	McPherson	Chris Nelson	190	356768
302	235	77.81456954	Precinct-A1	Marshall	Henry Red Cloud	53	356768
242	166	68.59504132	Precinct-A2	Marshall	Henry Red Cloud	43	356768
377	286	75.86206897	Precinct-A3	Marshall	Henry Red Cloud	60	356768
365	286	78.35616438	Precinct-A4	Marshall	Henry Red Cloud	73	356768
259	178	68.72586873	Precinct-A5	Marshall	Henry Red Cloud	44	356768
432	293	67.82407407	Precinct-A6	Marshall	Henry Red Cloud	68	356768
241	181	75.10373444	Precinct-A7	Marshall	Henry Red Cloud	43	356768
280	200	71.42857143	Precinct-A8	Marshall	Henry Red Cloud	51	356768
283	191	67.49116608	Precinct-A9	Marshall	Henry Red Cloud	40	356768
302	235	77.81456954	Precinct-A1	Marshall	Chris Nelson	169	356768
242	166	68.59504132	Precinct-A2	Marshall	Chris Nelson	112	356768
377	286	75.86206897	Precinct-A3	Marshall	Chris Nelson	202	356768
365	286	78.35616438	Precinct-A4	Marshall	Chris Nelson	199	356768
259	178	68.72586873	Precinct-A5	Marshall	Chris Nelson	125	356768
432	293	67.82407407	Precinct-A6	Marshall	Chris Nelson	217	356768
241	181	75.10373444	Precinct-A7	Marshall	Chris Nelson	122	356768
280	200	71.42857143	Precinct-A8	Marshall	Chris Nelson	135	356768
283	191	67.49116608	Precinct-A9	Marshall	Chris Nelson	140	356768
345	248	71.88405797	EAST STURGIS #1	Meade	Henry Red Cloud	53	356768
662	500	75.52870091	SOUTHEAST STURGIS #2	Meade	Henry Red Cloud	87	356768

RegisteredVoters	BallotsCast	VoterTurnout	PrecinctName	CountyName	calcCandidate	calcCandidateVotes	ContestTotal
350	245	70	CENTRAL STURGIS #3	Meade	Henry Red Cloud	54	356768
241	155	64.3153527	WEST STURGIS #4	Meade	Henry Red Cloud	37	356768
758	482	63.5883905	NORTHWEST STURGIS #5	Meade	Henry Red Cloud	108	356768
956	717	75	TILFORD #6	Meade	Henry Red Cloud	129	356768
443	329	74.26636569	RURAL STURGIS #7	Meade	Henry Red Cloud	63	356768
408	307	75.24509804	HARMONY #8	Meade	Henry Red Cloud	55	356768
178	149	83.70786517	BEAR BUTTE #9	Meade	Henry Red Cloud	14	356768
1340	998	74.47761194	SUMMERSET #10	Meade	Henry Red Cloud	174	356768
976	751	76.94672131	PIEDMONT #11	Meade	Henry Red Cloud	150	356768
1054	808	76.66034156	EAST PIEDMONT #12	Meade	Henry Red Cloud	118	356768
1409	1074	76.22427253	SOUTHEAST PIEDMONT #13	Meade	Henry Red Cloud	203	356768
885	613	69.26553672	BLACK HAWK #14	Meade	Henry Red Cloud	118	356768
529	408	77.12665406	RURAL BLACK HAWK #15	Meade	Henry Red Cloud	69	356768
441	386	87.52834467	WEST BLACK HAWK #16	Meade	Henry Red Cloud	91	356768
105	89	84.76190476	VIEWFIELD #17	Meade	Henry Red Cloud	4	356768
105	94	89.52380952	ELM SPRINGS #18	Meade	Henry Red Cloud	6	356768
666	507	76.12612613	CENTRAL BLACK HAWK #19	Meade	Henry Red Cloud	106	356768
67	53	79.10447761	HEREFORD #20	Meade	Henry Red Cloud	10	356768
583	389	66.7238422	ELK VALE #21	Meade	Henry Red Cloud	57	356768
1040	441	42.40384615	BASE #23	Meade	Henry Red Cloud	103	356768
276	194	70.28985507	WEST ELK VALE #24	Meade	Henry Red Cloud	24	356768
44	39	88.63636364	WHITE OWL #25	Meade	Henry Red Cloud	6	356768
165	142	86.06060606	CHALK BUTTE #27	Meade	Henry Red Cloud	13	356768
41	35	85.36585366	FAIRPOINT #29	Meade	Henry Red Cloud	5	356768
94	86	91.4893617	RED OWL #30	Meade	Henry Red Cloud	2	356768
361	264	73.13019391	FAITH #31	Meade	Henry Red Cloud	19	356768
108	79	73.14814815	PINE #33	Meade	Henry Red Cloud	2	356768
56	51	91.07142857	SULPHUR #35	Meade	Henry Red Cloud	2	356768
39	36	92.30769231	UNION #40	Meade	Henry Red Cloud	7	356768
65	53	81.53846154	MARCUS #41	Meade	Henry Red Cloud	4	356768
222	130	58.55855856	NORTHEAST STURGIS #1A	Meade	Henry Red Cloud	40	356768
476	373	78.36134454	SOUTH STURGIS #2A	Meade	Henry Red Cloud	74	356768
437	308	70.4805492	SOUTHWEST STURGIS #4A	Meade	Henry Red Cloud	68	356768
223	176	78.92376682	STURGIS #5A	Meade	Henry Red Cloud	31	356768
176	137	77.84090909	ALKALI #6A	Meade	Henry Red Cloud	22	356768
345	248	71.88405797	EAST STURGIS #1	Meade	Chris Nelson	180	356768
662	500	75.52870091	SOUTHEAST STURGIS #2	Meade	Chris Nelson	385	356768
350	245	70	CENTRAL STURGIS #3	Meade	Chris Nelson	170	356768
241	155	64.3153527	WEST STURGIS #4	Meade	Chris Nelson	109	356768
758	482	63.5883905	NORTHWEST STURGIS #5	Meade	Chris Nelson	340	356768
956	717	75	TILFORD #6	Meade	Chris Nelson	551	356768
443	329	74.26636569	RURAL STURGIS #7	Meade	Chris Nelson	256	356768
408	307	75.24509804	HARMONY #8	Meade	Chris Nelson	242	356768
178	149	83.70786517	BEAR BUTTE #9	Meade	Chris Nelson	126	356768
1340	998	74.47761194	SUMMERSET #10	Meade	Chris Nelson	769	356768
976	751	76.94672131	PIEDMONT #11	Meade	Chris Nelson	559	356768

RegisteredVoters	BallotsCast	VoterTurnout	PrecinctName	CountyName	calcCandidate	calcCandidateVotes	ContestTotal
1054	808	76.66034156	EAST PIEDMONT #12	Meade	Chris Nelson	658	356768
1409	1074	76.22427253	SOUTHEAST PIEDMONT #13	Meade	Chris Nelson	817	356768
885	613	69.26553672	BLACK HAWK #14	Meade	Chris Nelson	458	356768
529	408	77.12665406	RURAL BLACK HAWK #15	Meade	Chris Nelson	314	356768
441	386	87.52834467	WEST BLACK HAWK #16	Meade	Chris Nelson	279	356768
105	89	84.76190476	VIEWFIELD #17	Meade	Chris Nelson	81	356768
105	94	89.52380952	ELM SPRINGS #18	Meade	Chris Nelson	81	356768
666	507	76.12612613	CENTRAL BLACK HAWK #19	Meade	Chris Nelson	379	356768
67	53	79.10447761	HEREFORD #20	Meade	Chris Nelson	42	356768
583	389	66.7238422	ELK VALE #21	Meade	Chris Nelson	307	356768
1040	441	42.40384615	BASE #23	Meade	Chris Nelson	273	356768
276	194	70.28985507	WEST ELK VALE #24	Meade	Chris Nelson	158	356768
44	39	88.63636364	WHITE OWL #25	Meade	Chris Nelson	33	356768
165	142	86.06060606	CHALK BUTTE #27	Meade	Chris Nelson	122	356768
41	35	85.36585366	FAIRPOINT #29	Meade	Chris Nelson	29	356768
94	86	91.4893617	RED OWL #30	Meade	Chris Nelson	76	356768
361	264	73.13019391	FAITH #31	Meade	Chris Nelson	228	356768
108	79	73.14814815	PINE #33	Meade	Chris Nelson	71	356768
56	51	91.07142857	SULPHUR #35	Meade	Chris Nelson	48	356768
39	36	92.30769231	UNION #40	Meade	Chris Nelson	22	356768
65	53	81.53846154	MARCUS #41	Meade	Chris Nelson	45	356768
222	130	58.55855856	NORTHEAST STURGIS #1A	Meade	Chris Nelson	82	356768
476	373	78.36134454	SOUTH STURGIS #2A	Meade	Chris Nelson	279	356768
437	308	70.4805492	SOUTHWEST STURGIS #4A	Meade	Chris Nelson	222	356768
223	176	78.92376682	STURGIS #5A	Meade	Chris Nelson	139	356768
176	137	77.84090909	ALKALI #6A	Meade	Chris Nelson	106	356768
362	190	52.48618785	Precinct-2	Mellette	Henry Red Cloud	74	356768
189	148	78.30687831	Precinct-3	Mellette	Henry Red Cloud	20	356768
342	198	57.89473684	Precinct-5	Mellette	Henry Red Cloud	78	356768
274	169	61.67883212	Precinct-6	Mellette	Henry Red Cloud	60	356768
362	190	52.48618785	Precinct-2	Mellette	Chris Nelson	112	356768
189	148	78.30687831	Precinct-3	Mellette	Chris Nelson	124	356768
342	198	57.89473684	Precinct-5	Mellette	Chris Nelson	111	356768
274	169	61.67883212	Precinct-6	Mellette	Chris Nelson	102	356768
190	141	74.21052632	Precinct-1	Miner	Henry Red Cloud	29	356768
181	126	69.61325967	Precinct-2	Miner	Henry Red Cloud	20	356768
157	109	69.42675159	Precinct-3	Miner	Henry Red Cloud	18	356768
223	144	64.57399103	Precinct-4	Miner	Henry Red Cloud	22	356768
112	84	75	Precinct-5	Miner	Henry Red Cloud	16	356768
276	193	69.92753623	Precinct-6	Miner	Henry Red Cloud	19	356768
241	185	76.76348548	Precinct-7	Miner	Henry Red Cloud	33	356768
167	132	79.04191617	Precinct-8	Miner	Henry Red Cloud	19	356768
190	141	74.21052632	Precinct-1	Miner	Chris Nelson	96	356768
181	126	69.61325967	Precinct-2	Miner	Chris Nelson	101	356768
157	109	69.42675159	Precinct-3	Miner	Chris Nelson	86	356768
223	144	64.57399103	Precinct-4	Miner	Chris Nelson	118	356768

RegisteredVoters	BallotsCast	VoterTurnout	PrecinctName	CountyName	calcCandidate	calcCandidateVotes	ContestTotal
112	84	75	Precinct-5	Miner	Chris Nelson	66	356768
276	193	69.92753623	Precinct-6	Miner	Chris Nelson	168	356768
241	185	76.76348548	Precinct-7	Miner	Chris Nelson	141	356768
167	132	79.04191617	Precinct-8	Miner	Chris Nelson	109	356768
764	530	69.37172775	Precinct-1	Moody	Henry Red Cloud	214	356768
770	534	69.35064935	Precinct-2	Moody	Henry Red Cloud	224	356768
729	556	76.26886145	Precinct-3	Moody	Henry Red Cloud	95	356768
537	380	70.76350093	Precinct-4	Moody	Henry Red Cloud	79	356768
909	671	73.81738174	Precinct-5	Moody	Henry Red Cloud	115	356768
475	341	71.78947368	Precinct-34	Moody	Henry Red Cloud	77	356768
764	530	69.37172775	Precinct-1	Moody	Chris Nelson	296	356768
770	534	69.35064935	Precinct-2	Moody	Chris Nelson	286	356768
729	556	76.26886145	Precinct-3	Moody	Chris Nelson	444	356768
537	380	70.76350093	Precinct-4	Moody	Chris Nelson	280	356768
909	671	73.81738174	Precinct-5	Moody	Chris Nelson	527	356768
475	341	71.78947368	Precinct-34	Moody	Chris Nelson	248	356768
420	297	70.71428571	Precinct-01	Perkins	Henry Red Cloud	47	356768
142	110	77.46478873	Precinct-02	Perkins	Henry Red Cloud	16	356768
415	299	72.04819277	Precinct-03	Perkins	Henry Red Cloud	34	356768
81	61	75.30864198	Precinct-04	Perkins	Henry Red Cloud	6	356768
180	143	79.44444444	Precinct-05	Perkins	Henry Red Cloud	16	356768
161	124	77.01863354	Precinct-06	Perkins	Henry Red Cloud	12	356768
142	131	92.25352113	Precinct-07	Perkins	Henry Red Cloud	4	356768
78	66	84.61538462	Precinct-08	Perkins	Henry Red Cloud	1	356768
101	82	81.18811881	Precinct-09	Perkins	Henry Red Cloud	5	356768
464	338	72.84482759	Precinct-12	Perkins	Henry Red Cloud	41	356768
420	297	70.71428571	Precinct-01	Perkins	Chris Nelson	238	356768
142	110	77.46478873	Precinct-02	Perkins	Chris Nelson	87	356768
415	299	72.04819277	Precinct-03	Perkins	Chris Nelson	252	356768
81	61	75.30864198	Precinct-04	Perkins	Chris Nelson	47	356768
180	143	79.44444444	Precinct-05	Perkins	Chris Nelson	122	356768
161	124	77.01863354	Precinct-06	Perkins	Chris Nelson	106	356768
142	131	92.25352113	Precinct-07	Perkins	Chris Nelson	122	356768
78	66	84.61538462	Precinct-08	Perkins	Chris Nelson	64	356768
101	82	81.18811881	Precinct-09	Perkins	Chris Nelson	71	356768
464	338	72.84482759	Precinct-12	Perkins	Chris Nelson	276	356768
1869	753	40.28892456	Gettysburg Legion Annex	Potter	Henry Red Cloud	79	356768
1869	322	17.22846442	Hoven American Legion	Potter	Henry Red Cloud	15	356768
1869	753	40.28892456	Gettysburg Legion Annex	Potter	Chris Nelson	647	356768
1869	322	17.22846442	Hoven American Legion	Potter	Chris Nelson	298	356768
223	176	78.92376682	Precinct-01	Roberts	Henry Red Cloud	24	356768
620	448	72.25806452	Precinct-02	Roberts	Henry Red Cloud	79	356768
304	192	63.15789474	Precinct-03	Roberts	Henry Red Cloud	45	356768
134	86	64.17910448	Precinct-04	Roberts	Henry Red Cloud	23	356768
647	389	60.1236476	Precinct-05	Roberts	Henry Red Cloud	190	356768
873	546	62.54295533	Precinct-06 (Precinct-07)	Roberts	Henry Red Cloud	114	356768

RegisteredVoters	BallotsCast	VoterTurnout	PrecinctName	CountyName	calcCandidate	calcCandidateVotes	ContestTotal
196	115	58.67346939	Precinct-08	Roberts	Henry Red Cloud	36	356768
686	453	66.03498542	Precinct-09	Roberts	Henry Red Cloud	98	356768
504	214	42.46031746	Precinct-10	Roberts	Henry Red Cloud	135	356768
1220	752	61.63934426	Precinct-11	Roberts	Henry Red Cloud	264	356768
570	329	57.71929825	Precinct-12 (Precinct-14)	Roberts	Henry Red Cloud	136	356768
547	296	54.11334552	Precinct-13	Roberts	Henry Red Cloud	121	356768
223	176	78.92376682	Precinct-01	Roberts	Chris Nelson	141	356768
620	448	72.25806452	Precinct-02	Roberts	Chris Nelson	350	356768
304	192	63.15789474	Precinct-03	Roberts	Chris Nelson	128	356768
134	86	64.17910448	Precinct-04	Roberts	Chris Nelson	54	356768
647	389	60.1236476	Precinct-05	Roberts	Chris Nelson	186	356768
873	546	62.54295533	Precinct-06 (Precinct-07)	Roberts	Chris Nelson	396	356768
196	115	58.67346939	Precinct-08	Roberts	Chris Nelson	74	356768
686	453	66.03498542	Precinct-09	Roberts	Chris Nelson	335	356768
504	214	42.46031746	Precinct-10	Roberts	Chris Nelson	71	356768
1220	752	61.63934426	Precinct-11	Roberts	Chris Nelson	452	356768
570	329	57.71929825	Precinct-12 (Precinct-14)	Roberts	Chris Nelson	180	356768
547	296	54.11334552	Precinct-13	Roberts	Chris Nelson	162	356768
369	276	74.79674797	Precinct-1	Sanborn	Henry Red Cloud	33	356768
489	317	64.82617587	Precinct-2	Sanborn	Henry Red Cloud	48	356768
400	297	74.25	Precinct-4	Sanborn	Henry Red Cloud	49	356768
330	257	77.87878788	Precinct-5	Sanborn	Henry Red Cloud	42	356768
369	276	74.79674797	Precinct-1	Sanborn	Chris Nelson	226	356768
489	317	64.82617587	Precinct-2	Sanborn	Chris Nelson	253	356768
400	297	74.25	Precinct-4	Sanborn	Chris Nelson	236	356768
330	257	77.87878788	Precinct-5	Sanborn	Chris Nelson	209	356768
610	417	68.36065574	Precinct-01	Spink	Henry Red Cloud	49	356768
421	333	79.09738717	Precinct-03	Spink	Henry Red Cloud	49	356768
427	309	72.36533958	Precinct-04	Spink	Henry Red Cloud	39	356768
350	205	58.57142857	Precinct-05	Spink	Henry Red Cloud	51	356768
165	119	72.12121212	Precinct-06	Spink	Henry Red Cloud	25	356768
598	463	77.42474916	Precinct-07	Spink	Henry Red Cloud	89	356768
200	148	74	Precinct-08	Spink	Henry Red Cloud	38	356768
775	551	71.09677419	Precinct-09	Spink	Henry Red Cloud	111	356768
697	500	71.73601148	Precinct-10	Spink	Henry Red Cloud	113	356768
610	417	68.36065574	Precinct-01	Spink	Chris Nelson	348	356768
421	333	79.09738717	Precinct-03	Spink	Chris Nelson	273	356768
427	309	72.36533958	Precinct-04	Spink	Chris Nelson	252	356768
350	205	58.57142857	Precinct-05	Spink	Chris Nelson	147	356768
165	119	72.12121212	Precinct-06	Spink	Chris Nelson	90	356768
598	463	77.42474916	Precinct-07	Spink	Chris Nelson	360	356768
200	148	74	Precinct-08	Spink	Chris Nelson	104	356768
775	551	71.09677419	Precinct-09	Spink	Chris Nelson	423	356768
697	500	71.73601148	Precinct-10	Spink	Chris Nelson	364	356768
1925	1420	73.76623377	Precinct-01	Stanley	Henry Red Cloud	225	356768
86	73	84.88372093	Precinct-02	Stanley	Henry Red Cloud	10	356768

RegisteredVoters	BallotsCast	VoterTurnout	PrecinctName	CountyName	calcCandidate	calcCandidateVotes	ContestTotal
133	103	77.44360902	Precinct-03	Stanley	Henry Red Cloud	12	356768
1925	1420	73.76623377	Precinct-01	Stanley	Chris Nelson	1142	356768
86	73	84.88372093	Precinct-02	Stanley	Chris Nelson	60	356768
133	103	77.44360902	Precinct-03	Stanley	Chris Nelson	91	356768
1105	112	10.13574661	Bill Floyd Shop	Sully	Henry Red Cloud	12	356768
1105	490	44.3438914	Phoenix Center	Sully	Henry Red Cloud	58	356768
1105	95	8.597285068	Agar Fire Hall	Sully	Henry Red Cloud	11	356768
1105	112	10.13574661	Bill Floyd Shop	Sully	Chris Nelson	96	356768
1105	490	44.3438914	Phoenix Center	Sully	Chris Nelson	413	356768
1105	95	8.597285068	Agar Fire Hall	Sully	Chris Nelson	80	356768
196	145	73.97959184	Clearfield Consolidated	Tripp	Henry Red Cloud	21	356768
502	383	76.29482072	Colome Consolidated	Tripp	Henry Red Cloud	51	356768
118	98	83.05084746	Hamil Consolidated	Tripp	Henry Red Cloud	6	356768
123	82	66.66666667	Ideal Consolidated	Tripp	Henry Red Cloud	15	356768
210	161	76.66666667	Lake Consolidated	Tripp	Henry Red Cloud	13	356768
466	330	70.81545064	Lamro Consolidated	Tripp	Henry Red Cloud	47	356768
137	99	72.26277372	Sully Consolidated	Tripp	Henry Red Cloud	18	356768
146	107	73.28767123	Witten Consolidated	Tripp	Henry Red Cloud	19	356768
215	159	73.95348837	WINNER Consolidated SE 1ST	Tripp	Henry Red Cloud	13	356768
332	247	74.39759036	WINNER Consolidated-E 2ND	Tripp	Henry Red Cloud	30	356768
540	362	67.03703704	WINNER Consolidated-W 2ND	Tripp	Henry Red Cloud	47	356768
455	297	65.27472527	WINNER Consolidated-E 3RD	Tripp	Henry Red Cloud	38	356768
327	213	65.13761468	WINNER Consolidated-W 3RD	Tripp	Henry Red Cloud	54	356768
196	145	73.97959184	Clearfield Consolidated	Tripp	Chris Nelson	119	356768
502	383	76.29482072	Colome Consolidated	Tripp	Chris Nelson	311	356768
118	98	83.05084746	Hamil Consolidated	Tripp	Chris Nelson	89	356768
123	82	66.66666667	Ideal Consolidated	Tripp	Chris Nelson	65	356768
210	161	76.66666667	Lake Consolidated	Tripp	Chris Nelson	141	356768
466	330	70.81545064	Lamro Consolidated	Tripp	Chris Nelson	276	356768
137	99	72.26277372	Sully Consolidated	Tripp	Chris Nelson	78	356768
146	107	73.28767123	Witten Consolidated	Tripp	Chris Nelson	86	356768
215	159	73.95348837	WINNER Consolidated SE 1ST	Tripp	Chris Nelson	134	356768
332	247	74.39759036	WINNER Consolidated-E 2ND	Tripp	Chris Nelson	210	356768
540	362	67.03703704	WINNER Consolidated-W 2ND	Tripp	Chris Nelson	300	356768
455	297	65.27472527	WINNER Consolidated-E 3RD	Tripp	Chris Nelson	250	356768
327	213	65.13761468	WINNER Consolidated-W 3RD	Tripp	Chris Nelson	155	356768
1134	852	75.13227513	Precinct-01	Turner	Henry Red Cloud	132	356768
1178	966	82.00339559	Precinct-02	Turner	Henry Red Cloud	145	356768
406	327	80.54187192	Precinct-03	Turner	Henry Red Cloud	44	356768
436	287	65.82568807	Precinct-04	Turner	Henry Red Cloud	44	356768
742	561	75.606469	Precinct-05	Turner	Henry Red Cloud	102	356768
684	512	74.85380117	Precinct-06	Turner	Henry Red Cloud	78	356768
258	178	68.99224806	Precinct-07	Turner	Henry Red Cloud	32	356768
774	576	74.41860465	Precinct-08	Turner	Henry Red Cloud	101	356768
1134	852	75.13227513	Precinct-01	Turner	Chris Nelson	690	356768
1178	966	82.00339559	Precinct-02	Turner	Chris Nelson	771	356768

RegisteredVoters	BallotsCast	VoterTurnout	PrecinctName	CountyName	calcCandidate	calcCandidateVotes	ContestTotal
406	327	80.54187192	Precinct-03	Turner	Chris Nelson	273	356768
436	287	65.82568807	Precinct-04	Turner	Chris Nelson	224	356768
742	561	75.606469	Precinct-05	Turner	Chris Nelson	437	356768
684	512	74.85380117	Precinct-06	Turner	Chris Nelson	402	356768
258	178	68.99224806	Precinct-07	Turner	Chris Nelson	136	356768
774	576	74.41860465	Precinct-08	Turner	Chris Nelson	449	356768
475	351	73.89473684	Precinct-01	Union	Henry Red Cloud	69	356768
519	398	76.68593449	Precinct-02	Union	Henry Red Cloud	95	356768
1062	765	72.03389831	Precinct-03	Union	Henry Red Cloud	206	356768
518	389	75.0965251	Precinct-04	Union	Henry Red Cloud	104	356768
654	487	74.4648318	Precinct-05	Union	Henry Red Cloud	104	356768
794	628	79.09319899	Precinct-06	Union	Henry Red Cloud	102	356768
795	577	72.57861635	Precinct-07	Union	Henry Red Cloud	97	356768
664	483	72.74096386	Precinct-08	Union	Henry Red Cloud	83	356768
619	461	74.47495961	Precinct-09	Union	Henry Red Cloud	121	356768
959	665	69.34306569	Precinct-10	Union	Henry Red Cloud	199	356768
1113	731	65.67834681	Precinct-11	Union	Henry Red Cloud	197	356768
1137	859	75.54969217	Precinct-12	Union	Henry Red Cloud	104	356768
1861	1255	67.4368619	Precinct-13	Union	Henry Red Cloud	231	356768
475	351	73.89473684	Precinct-01	Union	Chris Nelson	256	356768
519	398	76.68593449	Precinct-02	Union	Chris Nelson	289	356768
1062	765	72.03389831	Precinct-03	Union	Chris Nelson	529	356768
518	389	75.0965251	Precinct-04	Union	Chris Nelson	265	356768
654	487	74.4648318	Precinct-05	Union	Chris Nelson	366	356768
794	628	79.09319899	Precinct-06	Union	Chris Nelson	495	356768
795	577	72.57861635	Precinct-07	Union	Chris Nelson	442	356768
664	483	72.74096386	Precinct-08	Union	Chris Nelson	364	356768
619	461	74.47495961	Precinct-09	Union	Chris Nelson	302	356768
959	665	69.34306569	Precinct-10	Union	Chris Nelson	412	356768
1113	731	65.67834681	Precinct-11	Union	Chris Nelson	484	356768
1137	859	75.54969217	Precinct-12	Union	Chris Nelson	718	356768
1861	1255	67.4368619	Precinct-13	Union	Chris Nelson	944	356768
177	149	84.18079096	Precinct-01	Walworth	Henry Red Cloud	14	356768
213	155	72.76995305	Precinct-02	Walworth	Henry Red Cloud	23	356768
577	428	74.17677643	Precinct-03	Walworth	Henry Red Cloud	28	356768
293	173	59.0443686	Precinct-04	Walworth	Henry Red Cloud	34	356768
546	334	61.17216117	Precinct-05	Walworth	Henry Red Cloud	75	356768
783	495	63.2183908	Precinct-06	Walworth	Henry Red Cloud	82	356768
695	469	67.48201439	Precinct-07	Walworth	Henry Red Cloud	75	356768
213	156	73.23943662	Precinct-10	Walworth	Henry Red Cloud	11	356768
120	89	74.16666667	Precinct-09	Walworth	Henry Red Cloud	8	356768
126	84	66.66666667	Precinct-08	Walworth	Henry Red Cloud	6	356768
177	149	84.18079096	Precinct-01	Walworth	Chris Nelson	128	356768
213	155	72.76995305	Precinct-02	Walworth	Chris Nelson	128	356768
577	428	74.17677643	Precinct-03	Walworth	Chris Nelson	374	356768
293	173	59.0443686	Precinct-04	Walworth	Chris Nelson	128	356768

RegisteredVoters	BallotsCast	VoterTurnout	PrecinctName	CountyName	calcCandidate	calcCandidateVotes	ContestTotal
546	334	61.17216117	Precinct-05	Walworth	Chris Nelson	239	356768
783	495	63.2183908	Precinct-06	Walworth	Chris Nelson	385	356768
695	469	67.48201439	Precinct-07	Walworth	Chris Nelson	370	356768
213	156	73.23943662	Precinct-10	Walworth	Chris Nelson	143	356768
120	89	74.16666667	Precinct-09	Walworth	Chris Nelson	75	356768
126	84	66.66666667	Precinct-08	Walworth	Chris Nelson	75	356768
87	34	39.08045977	Precinct-1 Bridger	Ziebach	Henry Red Cloud	26	356768
168	77	45.83333333	Precinct-2 Cherry Creek	Ziebach	Henry Red Cloud	65	356768
502	188	37.4501992	Precinct-3 Davis	Ziebach	Henry Red Cloud	118	356768
79	70	88.60759494	Precinct-4 Glad Valley	Ziebach	Henry Red Cloud	10	356768
642	361	56.2305296	Precinct-6 Redelm (Precinct-5 North Dupree, Precinct-8 South Dupree)	Ziebach	Henry Red Cloud	120	356768
114	54	47.36842105	Precinct-7 Red Scaffold	Ziebach	Henry Red Cloud	35	356768
87	34	39.08045977	Precinct-1 Bridger	Ziebach	Chris Nelson	7	356768
168	77	45.83333333	Precinct-2 Cherry Creek	Ziebach	Chris Nelson	7	356768
502	188	37.4501992	Precinct-3 Davis	Ziebach	Chris Nelson	60	356768
79	70	88.60759494	Precinct-4 Glad Valley	Ziebach	Chris Nelson	56	356768
642	361	56.2305296	Precinct-6 Redelm (Precinct-5 North Dupree, Precinct-8 South Dupree)	Ziebach	Chris Nelson	226	356768
114	54	47.36842105	Precinct-7 Red Scaffold	Ziebach	Chris Nelson	17	356768
298	152	51.00671141	Batesland	Oglala Lakota	Henry Red Cloud	104	356768
129	55	42.63565891	Cuny Table	Oglala Lakota	Henry Red Cloud	42	356768
1279	512	40.03127443	Kyle	Oglala Lakota	Henry Red Cloud	451	356768
512	182	35.546875	Manderson	Oglala Lakota	Henry Red Cloud	162	356768
1129	440	38.97254207	Oglala	Oglala Lakota	Henry Red Cloud	379	356768
1390	406	29.20863309	Porcupine	Oglala Lakota	Henry Red Cloud	367	356768
300	97	32.33333333	Rockyford	Oglala Lakota	Henry Red Cloud	83	356768
1785	638	35.74229692	Pine Ridge 1	Oglala Lakota	Henry Red Cloud	582	356768
1215	470	38.68312757	Pine Ridge 3	Oglala Lakota	Henry Red Cloud	422	356768
298	152	51.00671141	Batesland	Oglala Lakota	Chris Nelson	43	356768
129	55	42.63565891	Cuny Table	Oglala Lakota	Chris Nelson	10	356768
1279	512	40.03127443	Kyle	Oglala Lakota	Chris Nelson	45	356768
512	182	35.546875	Manderson	Oglala Lakota	Chris Nelson	14	356768
1129	440	38.97254207	Oglala	Oglala Lakota	Chris Nelson	47	356768
1390	406	29.20863309	Porcupine	Oglala Lakota	Chris Nelson	29	356768
300	97	32.33333333	Rockyford	Oglala Lakota	Chris Nelson	12	356768
1785	638	35.74229692	Pine Ridge 1	Oglala Lakota	Chris Nelson	38	356768
1215	470	38.68312757	Pine Ridge 3	Oglala Lakota	Chris Nelson	31	356768
167	111	66.46706587	Lakeview	Todd	Henry Red Cloud	8	356768
106	80	75.47169811	Jeanette	Todd	Henry Red Cloud	9	356768
1174	511	43.52640545	Mission-N. Antelope	Todd	Henry Red Cloud	398	356768
143	58	40.55944056	Bordeaux	Todd	Henry Red Cloud	44	356768
216	122	56.48148148	OKreek	Todd	Henry Red Cloud	76	356768
661	268	40.54462935	Parmelee	Todd	Henry Red Cloud	238	356768
941	421	44.73963868	Rosebud	Todd	Henry Red Cloud	371	356768
521	249	47.79270633	S. Antelope	Todd	Henry Red Cloud	185	356768
778	347	44.60154242	Saint Francis	Todd	Henry Red Cloud	281	356768
167	111	66.46706587	Lakeview	Todd	Chris Nelson	94	356768



RegisteredVoters	BallotsCast	VoterTurnout	PrecinctName	CountyName	calcCandidate	calcCandidateVotes	ContestTotal
106	80	75.47169811	Jeanette	Todd	Chris Nelson	64	356768
1174	511	43.52640545	Mission-N. Antelope	Todd	Chris Nelson	93	356768
143	58	40.55944056	Bordeaux	Todd	Chris Nelson	10	356768
216	122	56.48148148	OKreek	Todd	Chris Nelson	40	356768
661	268	40.54462935	Parmelee	Todd	Chris Nelson	20	356768
941	421	44.73963868	Rosebud	Todd	Chris Nelson	37	356768
521	249	47.79270633	S. Antelope	Todd	Chris Nelson	60	356768
778	347	44.60154242	Saint Francis	Todd	Chris Nelson	51	356768
129	90	69.76744186	DEXTER	Codington	Kathy Tyler	40	11154
155	124	80	EDEN, PHIPPS, WALLACE	Codington	Kathy Tyler	45	11154
410	307	74.87804878	FULLER, FLORENCE	Codington	Kathy Tyler	112	11154
322	225	69.8757764	GERMANTOWN (RAUVILLE)	Codington	Kathy Tyler	82	11154
301	233	77.40863787	GRACELAND, HENRY, HENRY	Codington	Kathy Tyler	59	11154
317	226	71.29337539	KAMPESKA (RICHLAND)	Codington	Kathy Tyler	67	11154
319	243	76.17554859	KRANZBURG, KRANZBURG	Codington	Kathy Tyler	72	11154
190	145	76.31578947	LEOLA, SOUTH SHORE	Codington	Kathy Tyler	77	11154
128	101	78.90625	WAVERLY	Codington	Kathy Tyler	49	11154
129	90	69.76744186	DEXTER	Codington	John Wiik	44	11154
155	124	80	EDEN, PHIPPS, WALLACE	Codington	John Wiik	75	11154
410	307	74.87804878	FULLER, FLORENCE	Codington	John Wiik	178	11154
322	225	69.8757764	GERMANTOWN (RAUVILLE)	Codington	John Wiik	134	11154
301	233	77.40863787	GRACELAND, HENRY, HENRY	Codington	John Wiik	162	11154
317	226	71.29337539	KAMPESKA (RICHLAND)	Codington	John Wiik	147	11154
319	243	76.17554859	KRANZBURG, KRANZBURG	Codington	John Wiik	161	11154
190	145	76.31578947	LEOLA, SOUTH SHORE	Codington	John Wiik	65	11154
128	101	78.90625	WAVERLY	Codington	John Wiik	51	11154
18254	1601	8.770680399	1-1 Brookings Activity Center	Brookings	Kathy Tyler	35	11154
18254	2047	11.2139805	1-2 Bethel Baptist Church	Brookings	Kathy Tyler	8	11154
18254	518	2.837734195	1-6 McKnight Hall	Brookings	Kathy Tyler	175	11154
18254	358	1.96121398	1-7 Bruce City Hall	Brookings	Kathy Tyler	112	11154
18254	523	2.865125452	1-4 Aurora Little Hall	Brookings	Kathy Tyler	199	11154
18254	197	1.079215514	1-9 Sinai American Legion	Brookings	Kathy Tyler	62	11154
18254	895	4.903034951	1-10 Volga Community Center	Brookings	Kathy Tyler	270	11154
18254	144	0.788868193	1-8 Trinity Lutheran Church	Brookings	Kathy Tyler	46	11154
18254	373	2.043387751	1-5 Elkton Community Center	Brookings	Kathy Tyler	123	11154
18254	714	3.911471458	1-3 Swiftel Center	Brookings	Kathy Tyler	38	11154
18254	920	5.039991235	1-11 Holy Life Tabernacle	Brookings	Kathy Tyler	7	11154
18254	1601	8.770680399	1-1 Brookings Activity Center	Brookings	John Wiik	45	11154
18254	2047	11.2139805	1-2 Bethel Baptist Church	Brookings	John Wiik	26	11154
18254	518	2.837734195	1-6 McKnight Hall	Brookings	John Wiik	300	11154
18254	358	1.96121398	1-7 Bruce City Hall	Brookings	John Wiik	227	11154
18254	523	2.865125452	1-4 Aurora Little Hall	Brookings	John Wiik	259	11154
18254	197	1.079215514	1-9 Sinai American Legion	Brookings	John Wiik	120	11154
18254	895	4.903034951	1-10 Volga Community Center	Brookings	John Wiik	536	11154
18254	144	0.788868193	1-8 Trinity Lutheran Church	Brookings	John Wiik	81	11154
18254	373	2.043387751	1-5 Elkton Community Center	Brookings	John Wiik	225	11154

RegisteredVoters	BallotsCast	VoterTurnout	PrecinctName	CountyName	calcCandidate	calcCandidateVotes	ContestTotal
18254	714	3.911471458	1-3 Swiftel Center	Brookings	John Wiik	69	11154
18254	920	5.039991235	1-11 Holy Life Tabernacle	Brookings	John Wiik	20	11154
192	150	78.125	Precinct-01	Deuel	Kathy Tyler	68	11154
405	300	74.07407407	Precinct-03	Deuel	Kathy Tyler	92	11154
260	190	73.07692308	Precinct-04	Deuel	Kathy Tyler	87	11154
265	180	67.9245283	Precinct-05	Deuel	Kathy Tyler	84	11154
251	197	78.48605578	Precinct-06	Deuel	Kathy Tyler	78	11154
260	191	73.46153846	Precinct-07	Deuel	Kathy Tyler	52	11154
361	261	72.29916898	Precinct-08	Deuel	Kathy Tyler	108	11154
360	284	78.88888889	Precinct-09	Deuel	Kathy Tyler	90	11154
219	175	79.9086758	Precinct-10	Deuel	Kathy Tyler	60	11154
303	205	67.65676568	Precinct-11	Deuel	Kathy Tyler	86	11154
192	150	78.125	Precinct-01	Deuel	John Wiik	77	11154
405	300	74.07407407	Precinct-03	Deuel	John Wiik	198	11154
260	190	73.07692308	Precinct-04	Deuel	John Wiik	99	11154
265	180	67.9245283	Precinct-05	Deuel	John Wiik	95	11154
251	197	78.48605578	Precinct-06	Deuel	John Wiik	115	11154
260	191	73.46153846	Precinct-07	Deuel	John Wiik	131	11154
361	261	72.29916898	Precinct-08	Deuel	John Wiik	150	11154
360	284	78.88888889	Precinct-09	Deuel	John Wiik	187	11154
219	175	79.9086758	Precinct-10	Deuel	John Wiik	111	11154
303	205	67.65676568	Precinct-11	Deuel	John Wiik	112	11154
496	337	67.94354839	Precinct-11	Grant	Kathy Tyler	136	11154
101	75	74.25742574	Precinct-12	Grant	Kathy Tyler	23	11154
152	109	71.71052632	Precinct-21	Grant	Kathy Tyler	48	11154
552	395	71.55797101	Precinct-22	Grant	Kathy Tyler	156	11154
92	79	85.86956522	Precinct-31	Grant	Kathy Tyler	40	11154
162	111	68.51851852	Precinct-32	Grant	Kathy Tyler	48	11154
532	431	81.01503759	Precinct-33	Grant	Kathy Tyler	188	11154
326	253	77.60736196	Precinct-41	Grant	Kathy Tyler	137	11154
391	300	76.72634271	Precinct-42	Grant	Kathy Tyler	96	11154
569	424	74.51669596	Precinct-43	Grant	Kathy Tyler	170	11154
165	125	75.75757576	Precinct-44	Grant	Kathy Tyler	42	11154
218	164	75.2293578	Precinct-45	Grant	Kathy Tyler	86	11154
264	213	80.68181818	Precinct-46	Grant	Kathy Tyler	84	11154
284	230	80.98591549	Precinct-47	Grant	Kathy Tyler	96	11154
161	115	71.42857143	Precinct-49	Grant	Kathy Tyler	50	11154
116	85	73.27586207	Precinct-52	Grant	Kathy Tyler	34	11154
74	50	67.56756757	Precinct-53	Grant	Kathy Tyler	24	11154
224	172	76.78571429	Precinct-54	Grant	Kathy Tyler	85	11154
496	337	67.94354839	Precinct-11	Grant	John Wiik	187	11154
101	75	74.25742574	Precinct-12	Grant	John Wiik	48	11154
152	109	71.71052632	Precinct-21	Grant	John Wiik	60	11154
552	395	71.55797101	Precinct-22	Grant	John Wiik	233	11154
92	79	85.86956522	Precinct-31	Grant	John Wiik	38	11154
162	111	68.51851852	Precinct-32	Grant	John Wiik	63	11154

RegisteredVoters	BallotsCast	VoterTurnout	PrecinctName	CountyName	calcCandidate	calcCandidateVotes	ContestTotal
532	431	81.01503759	Precinct-33	Grant	John Wiik	231	11154
326	253	77.60736196	Precinct-41	Grant	John Wiik	114	11154
391	300	76.72634271	Precinct-42	Grant	John Wiik	195	11154
569	424	74.51669596	Precinct-43	Grant	John Wiik	244	11154
165	125	75.75757576	Precinct-44	Grant	John Wiik	78	11154
218	164	75.2293578	Precinct-45	Grant	John Wiik	76	11154
264	213	80.68181818	Precinct-46	Grant	John Wiik	126	11154
284	230	80.98591549	Precinct-47	Grant	John Wiik	126	11154
161	115	71.42857143	Precinct-49	Grant	John Wiik	62	11154
116	85	73.27586207	Precinct-52	Grant	John Wiik	47	11154
74	50	67.56756757	Precinct-53	Grant	John Wiik	25	11154
224	172	76.78571429	Precinct-54	Grant	John Wiik	84	11154
23285	2408	10.34142152	Courthouse Community Room	Brown	Brock L. Greenfield	271	7838
23285	268	1.150955551	Columbia American Legion	Brown	Brock L. Greenfield	159	7838
23285	226	0.97058192	Westport Community Center	Brown	Brock L. Greenfield	4	7838
23285	502	2.155894353	Warner Community Center	Brown	Brock L. Greenfield	299	7838
23285	181	0.777324458	Stratford Communtiy Center	Brown	Brock L. Greenfield	88	7838
23285	826	3.547348078	Groton Community Center	Brown	Brock L. Greenfield	540	7838
23285	160	0.687137642	Claremont Fire Station	Brown	Brock L. Greenfield	90	7838
23285	237	1.017822633	Hecla Community Center	Brown	Brock L. Greenfield	2	7838
23285	264	1.13377711	Frederick Community Center	Brown	Brock L. Greenfield	0	7838
23285	2542	10.91689929	AmericInn Event Center	Brown	Brock L. Greenfield	144	7838
23285	2717	11.66845609	Best Western Ramkota Hotel and Convention Center	Brown	Brock L. Greenfield	293	7838
219	166	75.79908676	Precinct-01	Clark	Brock L. Greenfield	118	7838
197	141	71.57360406	Precinct-02	Clark	Brock L. Greenfield	104	7838
153	108	70.58823529	Precinct-03	Clark	Brock L. Greenfield	86	7838
158	117	74.05063291	Precinct-04	Clark	Brock L. Greenfield	85	7838
218	110	50.4587156	Precinct-05	Clark	Brock L. Greenfield	75	7838
90	67	74.44444444	Precinct-06	Clark	Brock L. Greenfield	47	7838
201	119	59.2039801	Precinct-07	Clark	Brock L. Greenfield	89	7838
208	141	67.78846154	Precinct-08	Clark	Brock L. Greenfield	110	7838
136	68	50	Precinct-09	Clark	Brock L. Greenfield	56	7838
125	106	84.8	Precinct-10	Clark	Brock L. Greenfield	76	7838
243	166	68.3127572	Precinct-11	Clark	Brock L. Greenfield	112	7838
248	164	66.12903226	Precinct-12	Clark	Brock L. Greenfield	121	7838
352	237	67.32954545	Precinct-13	Clark	Brock L. Greenfield	160	7838
203	149	73.39901478	Precinct-02	Hamlin	Brock L. Greenfield	125	7838
981	707	72.06931702	Precinct-21	Hamlin	Brock L. Greenfield	556	7838
163	132	80.98159509	Precinct-22	Hamlin	Brock L. Greenfield	118	7838
452	324	71.68141593	Precinct-23	Hamlin	Brock L. Greenfield	237	7838
827	640	77.38814994	Precinct-24	Hamlin	Brock L. Greenfield	494	7838
681	479	70.33773862	Precinct-25	Hamlin	Brock L. Greenfield	326	7838
535	409	76.44859813	Precinct-26	Hamlin	Brock L. Greenfield	337	7838
610	417	68.36065574	Precinct-01	Spink	Brock L. Greenfield	349	7838
427	309	72.36533958	Precinct-04	Spink	Brock L. Greenfield	228	7838
350	205	58.57142857	Precinct-05	Spink	Brock L. Greenfield	139	7838

RegisteredVoters	BallotsCast	VoterTurnout	PrecinctName	CountyName	calcCandidate	calcCandidateVotes	ContestTotal
165	119	72.12121212	Precinct-06	Spink	Brock L. Greenfield	85	7838
598	463	77.42474916	Precinct-07	Spink	Brock L. Greenfield	323	7838
200	148	74	Precinct-08	Spink	Brock L. Greenfield	93	7838
775	551	71.09677419	Precinct-09	Spink	Brock L. Greenfield	392	7838
697	500	71.73601148	Precinct-10	Spink	Brock L. Greenfield	316	7838
815	606	74.35582822	Precinct CA	Pennington	Kevin Killer	15	3931
74	63	85.13513514	Precinct CR	Pennington	Kevin Killer	8	3931
269	212	78.81040892	Precinct QU	Pennington	Kevin Killer	50	3931
519	270	52.02312139	Allen Precinct	Bennett	Kevin Killer	196	3931
572	368	64.33566434	Martin City Precinct	Bennett	Kevin Killer	193	3931
211	173	81.99052133	Vetal/Tuthill Precinct	Bennett	Kevin Killer	39	3931
571	360	63.04728546	Martin Rural 26/27 Precinct	Bennett	Kevin Killer	161	3931
141	111	78.72340426	Precinct-01	Haakon	Kevin Killer	32	3931
170	136	80	Precinct-04	Haakon	Kevin Killer	28	3931
283	216	76.32508834	Precinct-16	Haakon	Kevin Killer	58	3931
264	205	77.65151515	Precinct-17	Haakon	Kevin Killer	65	3931
257	200	77.82101167	Precinct-19	Haakon	Kevin Killer	61	3931
264	191	72.34848485	Precinct-20	Haakon	Kevin Killer	66	3931
58	43	74.13793103	Precinct-1	Jackson	Kevin Killer	12	3931
160	117	73.125	Precinct-2	Jackson	Kevin Killer	32	3931
353	259	73.37110482	Precinct-3	Jackson	Kevin Killer	71	3931
238	168	70.58823529	Precinct-4	Jackson	Kevin Killer	52	3931
120	94	78.33333333	Precinct-5	Jackson	Kevin Killer	18	3931
157	119	75.79617834	Precinct-6	Jackson	Kevin Killer	42	3931
636	252	39.62264151	Precinct-7	Jackson	Kevin Killer	183	3931
160	66	41.25	Precinct-8	Jackson	Kevin Killer	22	3931
298	152	51.00671141	Batesland	Oglala Lakota	Kevin Killer	106	3931
129	55	42.63565891	Cuny Table	Oglala Lakota	Kevin Killer	43	3931
1279	512	40.03127443	Kyle	Oglala Lakota	Kevin Killer	432	3931
512	182	35.546875	Manderson	Oglala Lakota	Kevin Killer	160	3931
1129	440	38.97254207	Oglala	Oglala Lakota	Kevin Killer	366	3931
1390	406	29.20863309	Porcupine	Oglala Lakota	Kevin Killer	348	3931
300	97	32.33333333	Rockyford	Oglala Lakota	Kevin Killer	81	3931
1785	638	35.74229692	Pine Ridge 1	Oglala Lakota	Kevin Killer	573	3931
1215	470	38.68312757	Pine Ridge 3	Oglala Lakota	Kevin Killer	418	3931
1154	872	75.56325823	Precinct-12	Beadle	Eric Bliss	155	9162
453	256	56.51214128	Precinct-15	Beadle	Eric Bliss	32	9162
429	294	68.53146853	Precinct-17	Beadle	Eric Bliss	75	9162
1826	1262	69.1128149	Precinct-W1	Beadle	Eric Bliss	312	9162
1003	667	66.5004985	Precinct-W2	Beadle	Eric Bliss	246	9162
958	642	67.01461378	Precinct-W3	Beadle	Eric Bliss	214	9162
1183	814	68.80811496	Precinct-W7-1	Beadle	Eric Bliss	208	9162
1107	795	71.81571816	Precinct-W7-2	Beadle	Eric Bliss	172	9162
902	640	70.95343681	Precinct-W8-1	Beadle	Eric Bliss	156	9162
1022	723	70.74363992	Precinct-W8-2	Beadle	Eric Bliss	179	9162
1154	872	75.56325823	Precinct-12	Beadle	Jim White	691	9162

RegisteredVoters	BallotsCast	VoterTurnout	PrecinctName	CountyName	calcCandidate	calcCandidateVotes	ContestTotal
453	256	56.51214128	Precinct-15	Beadle	Jim White	216	9162
429	294	68.53146853	Precinct-17	Beadle	Jim White	202	9162
1826	1262	69.1128149	Precinct-W1	Beadle	Jim White	911	9162
1003	667	66.5004985	Precinct-W2	Beadle	Jim White	397	9162
958	642	67.01461378	Precinct-W3	Beadle	Jim White	408	9162
1183	814	68.80811496	Precinct-W7-1	Beadle	Jim White	580	9162
1107	795	71.81571816	Precinct-W7-2	Beadle	Jim White	604	9162
902	640	70.95343681	Precinct-W8-1	Beadle	Jim White	466	9162
1022	723	70.74363992	Precinct-W8-2	Beadle	Jim White	529	9162
285	216	75.78947368	Iroquois Precinct	Kingsbury	Eric Bliss	50	9162
371	276	74.393531	Badger Precinct	Kingsbury	Eric Bliss	69	9162
581	434	74.69879518	Lake Preston Precinct	Kingsbury	Eric Bliss	99	9162
294	226	76.8707483	Oldham Precinct	Kingsbury	Eric Bliss	51	9162
811	572	70.53020962	Arlington Precinct	Kingsbury	Eric Bliss	181	9162
1126	900	79.92895204	De Smet Precinct	Kingsbury	Eric Bliss	209	9162
285	216	75.78947368	Iroquois Precinct	Kingsbury	Jim White	154	9162
371	276	74.393531	Badger Precinct	Kingsbury	Jim White	179	9162
581	434	74.69879518	Lake Preston Precinct	Kingsbury	Jim White	287	9162
294	226	76.8707483	Oldham Precinct	Kingsbury	Jim White	160	9162
811	572	70.53020962	Arlington Precinct	Kingsbury	Jim White	342	9162
1126	900	79.92895204	De Smet Precinct	Kingsbury	Jim White	628	9162
260	122	46.92307692	Precinct 2-1	Pennington	Jay C. Shultz	55	11181
4110	3109	75.64476886	Precinct 3-2	Pennington	Jay C. Shultz	811	11181
1251	880	70.34372502	Precinct 3-3	Pennington	Jay C. Shultz	253	11181
3944	2918	73.98580122	Precinct 3-4	Pennington	Jay C. Shultz	1010	11181
718	427	59.47075209	Precinct 4-1	Pennington	Jay C. Shultz	164	11181
861	521	60.51103368	Precinct 5-1	Pennington	Jay C. Shultz	201	11181
2760	1818	65.86956522	Precinct 5-2	Pennington	Jay C. Shultz	676	11181
3086	2197	71.19248218	Precinct 5-3	Pennington	Jay C. Shultz	719	11181
260	122	46.92307692	Precinct 2-1	Pennington	Jeffrey D. Partridge	58	11181
4110	3109	75.64476886	Precinct 3-2	Pennington	Jeffrey D. Partridge	2104	11181
1251	880	70.34372502	Precinct 3-3	Pennington	Jeffrey D. Partridge	568	11181
3944	2918	73.98580122	Precinct 3-4	Pennington	Jeffrey D. Partridge	1745	11181
718	427	59.47075209	Precinct 4-1	Pennington	Jeffrey D. Partridge	232	11181
861	521	60.51103368	Precinct 5-1	Pennington	Jeffrey D. Partridge	273	11181
2760	1818	65.86956522	Precinct 5-2	Pennington	Jeffrey D. Partridge	994	11181
3086	2197	71.19248218	Precinct 5-3	Pennington	Jeffrey D. Partridge	1318	11181
11065	197	1.780388613	Blunt City Hall	Hughes	Jeff Monroe	148	8124
11065	110	0.994125621	Harrold City Auditorium	Hughes	Jeff Monroe	87	8124
11065	86	0.777225486	Hyde Residence	Hughes	Jeff Monroe	50	8124
11065	1962	17.73158608	New Life Assembly of God Church	Hughes	Jeff Monroe	1483	8124
11065	784	7.085404428	PILC Rec Center	Hughes	Jeff Monroe	533	8124
11065	1876	16.9543606	Faith Lutheran Church	Hughes	Jeff Monroe	1301	8124
11065	1411	12.75192047	Lutheran Memorial Church	Hughes	Jeff Monroe	917	8124
998	703	70.44088176	Hyde County Memorial Auditorium - Main Arena	Hyde	Jeff Monroe	532	8124
1925	1420	73.76623377	Precinct-01	Stanley	Jeff Monroe	1006	8124

RegisteredVoters	BallotsCast	VoterTurnout	PrecinctName	CountyName	calcCandidate	calcCandidateVotes	ContestTotal
86	73	84.88372093	Precinct-02	Stanley	Jeff Monroe	55	8124
133	103	77.44360902	Precinct-03	Stanley	Jeff Monroe	83	8124
1105	112	10.13574661	Bill Floyd Shop	Sully	Jeff Monroe	89	8124
1105	490	44.3438914	Phoenix Center	Sully	Jeff Monroe	367	8124
1105	95	8.597285068	Agar Fire Hall	Sully	Jeff Monroe	75	8124
23285	2408	10.34142152	Courthouse Community Room	Brown	Cory Allen Heidelberg	755	10395
23285	268	1.150955551	Columbia American Legion	Brown	Cory Allen Heidelberg	5	10395
23285	226	0.97058192	Westport Community Center	Brown	Cory Allen Heidelberg	6	10395
23285	502	2.155894353	Warner Community Center	Brown	Cory Allen Heidelberg	8	10395
23285	181	0.777324458	Stratford Community Center	Brown	Cory Allen Heidelberg	4	10395
23285	826	3.547348078	Groton Community Center	Brown	Cory Allen Heidelberg	12	10395
23285	160	0.687137642	Claremont Fire Station	Brown	Cory Allen Heidelberg	0	10395
23285	237	1.017822633	Hecla Community Center	Brown	Cory Allen Heidelberg	1	10395
23285	264	1.13377711	Frederick Community Center	Brown	Cory Allen Heidelberg	1	10395
23285	2542	10.91689929	AmericInn Event Center	Brown	Cory Allen Heidelberg	792	10395
23285	2717	11.66845609	Best Western Ramkota Hotel and Convention Center	Brown	Cory Allen Heidelberg	646	10395
23285	2408	10.34142152	Courthouse Community Room	Brown	Al Novstrup	1079	10395
23285	268	1.150955551	Columbia American Legion	Brown	Al Novstrup	7	10395
23285	226	0.97058192	Westport Community Center	Brown	Al Novstrup	6	10395
23285	502	2.155894353	Warner Community Center	Brown	Al Novstrup	11	10395
23285	181	0.777324458	Stratford Community Center	Brown	Al Novstrup	2	10395
23285	826	3.547348078	Groton Community Center	Brown	Al Novstrup	17	10395
23285	160	0.687137642	Claremont Fire Station	Brown	Al Novstrup	3	10395
23285	237	1.017822633	Hecla Community Center	Brown	Al Novstrup	3	10395
23285	264	1.13377711	Frederick Community Center	Brown	Al Novstrup	4	10395
23285	2542	10.91689929	AmericInn Event Center	Brown	Al Novstrup	1346	10395
23285	2717	11.66845609	Best Western Ramkota Hotel and Convention Center	Brown	Al Novstrup	1175	10395
23285	2408	10.34142152	Courthouse Community Room	Brown	Jason Frerichs	32	6846
23285	268	1.150955551	Columbia American Legion	Brown	Jason Frerichs	8	6846
23285	226	0.97058192	Westport Community Center	Brown	Jason Frerichs	128	6846
23285	502	2.155894353	Warner Community Center	Brown	Jason Frerichs	3	6846
23285	181	0.777324458	Stratford Community Center	Brown	Jason Frerichs	0	6846
23285	826	3.547348078	Groton Community Center	Brown	Jason Frerichs	0	6846
23285	160	0.687137642	Claremont Fire Station	Brown	Jason Frerichs	1	6846
23285	237	1.017822633	Hecla Community Center	Brown	Jason Frerichs	138	6846
23285	264	1.13377711	Frederick Community Center	Brown	Jason Frerichs	156	6846
23285	2542	10.91689929	AmericInn Event Center	Brown	Jason Frerichs	49	6846
23285	2717	11.66845609	Best Western Ramkota Hotel and Convention Center	Brown	Jason Frerichs	204	6846
388	271	69.84536082	Precinct-01	Day	Jason Frerichs	165	6846
425	289	68	Precinct-02	Day	Jason Frerichs	169	6846
240	159	66.25	Precinct-03	Day	Jason Frerichs	97	6846
244	197	80.73770492	Precinct-04	Day	Jason Frerichs	126	6846
311	190	61.09324759	Precinct-05	Day	Jason Frerichs	125	6846
453	257	56.73289183	Precinct-06	Day	Jason Frerichs	170	6846
245	178	72.65306122	Precinct-07	Day	Jason Frerichs	116	6846
174	138	79.31034483	Precinct-08	Day	Jason Frerichs	89	6846

RegisteredVoters	BallotsCast	VoterTurnout	PrecinctName	CountyName	calcCandidate	calcCandidateVotes	ContestTotal
268	197	73.50746269	Precinct-09	Day	Jason Frerichs	102	6846
145	110	75.86206897	Precinct-10	Day	Jason Frerichs	64	6846
297	210	70.70707071	Precinct-11	Day	Jason Frerichs	162	6846
292	195	66.78082192	Precinct-12	Day	Jason Frerichs	126	6846
309	198	64.0776699	Precinct-13	Day	Jason Frerichs	120	6846
352	249	70.73863636	Precinct-14	Day	Jason Frerichs	152	6846
302	235	77.81456954	Precinct-A1	Marshall	Jason Frerichs	139	6846
242	166	68.59504132	Precinct-A2	Marshall	Jason Frerichs	107	6846
377	286	75.86206897	Precinct-A3	Marshall	Jason Frerichs	172	6846
365	286	78.35616438	Precinct-A4	Marshall	Jason Frerichs	200	6846
259	178	68.72586873	Precinct-A5	Marshall	Jason Frerichs	117	6846
432	293	67.82407407	Precinct-A6	Marshall	Jason Frerichs	192	6846
241	181	75.10373444	Precinct-A7	Marshall	Jason Frerichs	123	6846
280	200	71.42857143	Precinct-A8	Marshall	Jason Frerichs	142	6846
283	191	67.49116608	Precinct-A9	Marshall	Jason Frerichs	123	6846
223	176	78.92376682	Precinct-01	Roberts	Jason Frerichs	129	6846
620	448	72.25806452	Precinct-02	Roberts	Jason Frerichs	279	6846
304	192	63.15789474	Precinct-03	Roberts	Jason Frerichs	134	6846
134	86	64.17910448	Precinct-04	Roberts	Jason Frerichs	61	6846
647	389	60.1236476	Precinct-05	Roberts	Jason Frerichs	280	6846
873	546	62.54295533	Precinct-06 (Precinct-07)	Roberts	Jason Frerichs	346	6846
196	115	58.67346939	Precinct-08	Roberts	Jason Frerichs	82	6846
686	453	66.03498542	Precinct-09	Roberts	Jason Frerichs	349	6846
504	214	42.46031746	Precinct-10	Roberts	Jason Frerichs	154	6846
1220	752	61.63934426	Precinct-11	Roberts	Jason Frerichs	522	6846
570	329	57.71929825	Precinct-12 (Precinct-14)	Roberts	Jason Frerichs	244	6846
547	296	54.11334552	Precinct-13	Roberts	Jason Frerichs	209	6846
3493	2358	67.50644145	Precinct-VP03	Minnehaha	Jim Powers	736	10346
1536	1142	74.34895833	Precinct-VP04	Minnehaha	Jim Powers	445	10346
1952	1451	74.33401639	Precinct-VP05	Minnehaha	Jim Powers	492	10346
2172	1560	71.82320442	Precinct-VP15	Minnehaha	Jim Powers	552	10346
792	527	66.54040404	Precinct-0403	Minnehaha	Jim Powers	247	10346
705	427	60.56737589	Precinct-0406	Minnehaha	Jim Powers	207	10346
2340	1483	63.37606838	Precinct-0407 (Precinct-0408)	Minnehaha	Jim Powers	697	10346
2710	2100	77.49077491	Precinct-0411	Minnehaha	Jim Powers	765	10346
3493	2358	67.50644145	Precinct-VP03	Minnehaha	Jenna Hagggar	1486	10346
1536	1142	74.34895833	Precinct-VP04	Minnehaha	Jenna Hagggar	622	10346
1952	1451	74.33401639	Precinct-VP05	Minnehaha	Jenna Hagggar	888	10346
2172	1560	71.82320442	Precinct-VP15	Minnehaha	Jenna Hagggar	923	10346
792	527	66.54040404	Precinct-0403	Minnehaha	Jenna Hagggar	237	10346
705	427	60.56737589	Precinct-0406	Minnehaha	Jenna Hagggar	175	10346
2340	1483	63.37606838	Precinct-0407 (Precinct-0408)	Minnehaha	Jenna Hagggar	672	10346
2710	2100	77.49077491	Precinct-0411	Minnehaha	Jenna Hagggar	1202	10346
310	233	75.16129032	ELMIRA	Codington	Neal Tapio	153	6838
445	342	76.85393258	LAKE	Codington	Neal Tapio	235	6838
437	344	78.71853547	PELICAN	Codington	Neal Tapio	248	6838

RegisteredVoters	BallotsCast	VoterTurnout	PrecinctName	CountyName	calcCandidate	calcCandidateVotes	ContestTotal
282	210	74.46808511	SHERIDAN	Codington	Neal Tapio	148	6838
1275	997	78.19607843	Precinct-A1	Codington	Neal Tapio	716	6838
680	545	80.14705882	Precinct-A2	Codington	Neal Tapio	373	6838
1026	737	71.83235867	Precinct-A3 (Precinct-A4)	Codington	Neal Tapio	493	6838
1028	749	72.85992218	Precinct-B1 (Precinct-B4, Precinct-E5)	Codington	Neal Tapio	508	6838
1252	871	69.5686901	Precinct-B2	Codington	Neal Tapio	556	6838
899	644	71.63515017	Precinct-B3 (Precinct-C1)	Codington	Neal Tapio	429	6838
592	386	65.2027027	Precinct-C2 (Precinct-D4)	Codington	Neal Tapio	236	6838
945	597	63.17460317	Precinct-C3	Codington	Neal Tapio	347	6838
454	283	62.33480176	Precinct-C4	Codington	Neal Tapio	182	6838
739	515	69.68876861	Precinct-D1	Codington	Neal Tapio	333	6838
735	488	66.39455782	Precinct-D2	Codington	Neal Tapio	320	6838
550	378	68.72727273	Precinct-D3	Codington	Neal Tapio	234	6838
1010	629	62.27722772	Precinct-E1	Codington	Neal Tapio	378	6838
714	533	74.64985994	Precinct-E2 (Precinct-E4)	Codington	Neal Tapio	368	6838
1021	811	79.43192948	Precinct-E3	Codington	Neal Tapio	581	6838
528	421	79.73484848	Precinct-01	Clay	Shane Merrill	130	8988
560	385	68.75	Precinct-02	Clay	Shane Merrill	154	8988
1251	970	77.53796962	Precinct-03	Clay	Shane Merrill	308	8988
562	367	65.3024911	Precinct-C1	Clay	Shane Merrill	188	8988
505	262	51.88118812	Precinct-C2	Clay	Shane Merrill	143	8988
614	329	53.58306189	Precinct-E1	Clay	Shane Merrill	119	8988
345	165	47.82608696	Precinct-E2	Clay	Shane Merrill	84	8988
1015	757	74.58128079	Precinct-S1	Clay	Shane Merrill	255	8988
857	589	68.72812135	Precinct-S2	Clay	Shane Merrill	212	8988
918	586	63.83442266	Precinct-W1	Clay	Shane Merrill	251	8988
573	377	65.79406632	Precinct-W2	Clay	Shane Merrill	147	8988
528	421	79.73484848	Precinct-01	Clay	Arthur Rusch	268	8988
560	385	68.75	Precinct-02	Clay	Arthur Rusch	211	8988
1251	970	77.53796962	Precinct-03	Clay	Arthur Rusch	626	8988
562	367	65.3024911	Precinct-C1	Clay	Arthur Rusch	164	8988
505	262	51.88118812	Precinct-C2	Clay	Arthur Rusch	96	8988
614	329	53.58306189	Precinct-E1	Clay	Arthur Rusch	179	8988
345	165	47.82608696	Precinct-E2	Clay	Arthur Rusch	63	8988
1015	757	74.58128079	Precinct-S1	Clay	Arthur Rusch	481	8988
857	589	68.72812135	Precinct-S2	Clay	Arthur Rusch	345	8988
918	586	63.83442266	Precinct-W1	Clay	Arthur Rusch	297	8988
573	377	65.79406632	Precinct-W2	Clay	Arthur Rusch	214	8988
1134	852	75.13227513	Precinct-01	Turner	Shane Merrill	367	8988
1178	966	82.00339559	Precinct-02	Turner	Shane Merrill	517	8988
406	327	80.54187192	Precinct-03	Turner	Shane Merrill	133	8988
436	287	65.82568807	Precinct-04	Turner	Shane Merrill	105	8988
742	561	75.606469	Precinct-05	Turner	Shane Merrill	265	8988
684	512	74.85380117	Precinct-06	Turner	Shane Merrill	250	8988
258	178	68.99224806	Precinct-07	Turner	Shane Merrill	94	8988
774	576	74.41860465	Precinct-08	Turner	Shane Merrill	243	8988



RegisteredVoters	BallotsCast	VoterTurnout	PrecinctName	CountyName	calcCandidate	calcCandidateVotes	ContestTotal
1134	852	75.13227513	Precinct-01	Turner	Arthur Rusch	450	8988
1178	966	82.00339559	Precinct-02	Turner	Arthur Rusch	412	8988
406	327	80.54187192	Precinct-03	Turner	Arthur Rusch	174	8988
436	287	65.82568807	Precinct-04	Turner	Arthur Rusch	166	8988
742	561	75.606469	Precinct-05	Turner	Arthur Rusch	273	8988
684	512	74.85380117	Precinct-06	Turner	Arthur Rusch	225	8988
258	178	68.99224806	Precinct-07	Turner	Arthur Rusch	75	8988
774	576	74.41860465	Precinct-08	Turner	Arthur Rusch	304	8988
207	156	75.36231884	Precinct-1	Campbell	Justin R Cronin	115	8444
236	168	71.18644068	Precinct-2	Campbell	Justin R Cronin	137	8444
245	179	73.06122449	Precinct-3	Campbell	Justin R Cronin	134	8444
228	177	77.63157895	Precinct-4	Campbell	Justin R Cronin	137	8444
232	177	76.29310345	Precinct-5	Campbell	Justin R Cronin	140	8444
590	442	74.91525424	Precinct-1	Edmunds	Justin R Cronin	284	8444
574	402	70.03484321	Precinct-2	Edmunds	Justin R Cronin	266	8444
546	308	56.41025641	Precinct-3	Edmunds	Justin R Cronin	222	8444
372	274	73.65591398	Precinct-4	Edmunds	Justin R Cronin	195	8444
524	374	71.3740458	Precinct-5	Edmunds	Justin R Cronin	284	8444
215	162	75.34883721	Precinct-6	Edmunds	Justin R Cronin	114	8444
231	193	83.54978355	Precinct-1	Faulk	Justin R Cronin	134	8444
222	94	42.34234234	Precinct-2	Faulk	Justin R Cronin	75	8444
167	140	83.83233533	Precinct-3	Faulk	Justin R Cronin	108	8444
113	97	85.84070796	Precinct-4	Faulk	Justin R Cronin	70	8444
147	105	71.42857143	Precinct-5	Faulk	Justin R Cronin	83	8444
296	243	82.09459459	Precinct-6	Faulk	Justin R Cronin	200	8444
368	285	77.44565217	Precinct-7	Faulk	Justin R Cronin	214	8444
285	235	82.45614035	Precinct-01 (Precinct-03)	Hand	Justin R Cronin	183	8444
107	84	78.5046729	Precinct-02	Hand	Justin R Cronin	56	8444
69	53	76.8115942	Precinct-04	Hand	Justin R Cronin	38	8444
294	232	78.91156463	Precinct-05 (Precinct-08)	Hand	Justin R Cronin	186	8444
233	181	77.68240343	Precinct-06	Hand	Justin R Cronin	118	8444
149	120	80.53691275	Precinct-07	Hand	Justin R Cronin	83	8444
182	146	80.21978022	Precinct-09 (Precinct-10)	Hand	Justin R Cronin	125	8444
534	383	71.72284644	Precinct-11	Hand	Justin R Cronin	280	8444
591	445	75.29610829	Precinct-12	Hand	Justin R Cronin	325	8444
338	246	72.78106509	Precinct-1	McPherson	Justin R Cronin	135	8444
423	191	45.1536643	Precinct-2	McPherson	Justin R Cronin	145	8444
87	63	72.4137931	Precinct-3	McPherson	Justin R Cronin	46	8444
324	241	74.38271605	Precinct-4	McPherson	Justin R Cronin	173	8444
353	242	68.55524079	Precinct-5	McPherson	Justin R Cronin	184	8444
329	235	71.42857143	Precinct-6	McPherson	Justin R Cronin	163	8444
1869	753	40.28892456	Gettysburg Legion Annex	Potter	Justin R Cronin	635	8444
1869	322	17.22846442	Hoven American Legion	Potter	Justin R Cronin	272	8444
421	333	79.09738717	Precinct-03	Spink	Justin R Cronin	246	8444
177	149	84.18079096	Precinct-01	Walworth	Justin R Cronin	127	8444
213	155	72.76995305	Precinct-02	Walworth	Justin R Cronin	131	8444

RegisteredVoters	BallotsCast	VoterTurnout	PrecinctName	CountyName	calcCandidate	calcCandidateVotes	ContestTotal
577	428	74.17677643	Precinct-03	Walworth	Justin R Cronin	329	8444
293	173	59.0443686	Precinct-04	Walworth	Justin R Cronin	122	8444
546	334	61.17216117	Precinct-05	Walworth	Justin R Cronin	225	8444
783	495	63.2183908	Precinct-06	Walworth	Justin R Cronin	366	8444
695	469	67.48201439	Precinct-07	Walworth	Justin R Cronin	357	8444
213	156	73.23943662	Precinct-10	Walworth	Justin R Cronin	134	8444
120	89	74.16666667	Precinct-09	Walworth	Justin R Cronin	67	8444
126	84	66.66666667	Precinct-08	Walworth	Justin R Cronin	67	8444
642	519	80.8411215	Precinct-2	Bon Homme	Billie H. Sutton	361	6701
843	648	76.8683274	Precinct-5	Bon Homme	Billie H. Sutton	427	6701
714	402	56.30252101	Precinct-01	Charles Mix	Billie H. Sutton	316	6701
272	189	69.48529412	Precinct-02	Charles Mix	Billie H. Sutton	150	6701
874	517	59.15331808	Precinct-03	Charles Mix	Billie H. Sutton	375	6701
349	180	51.57593123	Precinct-04	Charles Mix	Billie H. Sutton	143	6701
623	323	51.8459069	Precinct-05	Charles Mix	Billie H. Sutton	237	6701
418	215	51.4354067	Precinct-06	Charles Mix	Billie H. Sutton	165	6701
160	127	79.375	Precinct-07	Charles Mix	Billie H. Sutton	78	6701
229	172	75.10917031	Precinct-08	Charles Mix	Billie H. Sutton	127	6701
497	384	77.26358149	Precinct-09	Charles Mix	Billie H. Sutton	272	6701
175	107	61.14285714	Precinct-10	Charles Mix	Billie H. Sutton	66	6701
891	701	78.67564534	Precinct-11	Charles Mix	Billie H. Sutton	468	6701
154	106	68.83116883	Precinct-12	Charles Mix	Billie H. Sutton	86	6701
115	69	60	Precinct-13	Charles Mix	Billie H. Sutton	51	6701
1331	1000	75.13148009	Precinct-1	Gregory	Billie H. Sutton	742	6701
1009	777	77.00693756	Precinct-2	Gregory	Billie H. Sutton	553	6701
486	358	73.66255144	Precinct-3	Gregory	Billie H. Sutton	221	6701
196	145	73.97959184	Clearfield Consolidated	Tripp	Billie H. Sutton	99	6701
502	383	76.29482072	Colome Consolidated	Tripp	Billie H. Sutton	274	6701
118	98	83.05084746	Hamil Consolidated	Tripp	Billie H. Sutton	55	6701
123	82	66.66666667	Ideal Consolidated	Tripp	Billie H. Sutton	60	6701
210	161	76.66666667	Lake Consolidated	Tripp	Billie H. Sutton	106	6701
466	330	70.81545064	Lamro Consolidated	Tripp	Billie H. Sutton	234	6701
137	99	72.26277372	Sully Consolidated	Tripp	Billie H. Sutton	72	6701
146	107	73.28767123	Witten Consolidated	Tripp	Billie H. Sutton	78	6701
215	159	73.95348837	WINNER Consolidated SE 1ST	Tripp	Billie H. Sutton	103	6701
332	247	74.39759036	WINNER Consolidated-E 2ND	Tripp	Billie H. Sutton	176	6701
540	362	67.03703704	WINNER Consolidated-W 2ND	Tripp	Billie H. Sutton	253	6701
455	297	65.27472527	WINNER Consolidated-E 3RD	Tripp	Billie H. Sutton	215	6701
327	213	65.13761468	WINNER Consolidated-W 3RD	Tripp	Billie H. Sutton	138	6701
2214	1465	66.16982836	Precinct 1-1	Pennington	David A. Hubbard	357	10121
2851	1945	68.2216766	Precinct 1-2	Pennington	David A. Hubbard	542	10121
3490	2566	73.5243553	Precinct 1-3	Pennington	David A. Hubbard	622	10121
3890	2309	59.35732648	Precinct 2-4	Pennington	David A. Hubbard	811	10121
434	206	47.46543779	Precinct 2-5	Pennington	David A. Hubbard	93	10121
984	702	71.34146341	Precinct 3-1	Pennington	David A. Hubbard	241	10121
2280	1609	70.57017544	Precinct 5-4	Pennington	David A. Hubbard	678	10121

RegisteredVoters	BallotsCast	VoterTurnout	PrecinctName	CountyName	calcCandidate	calcCandidateVotes	ContestTotal
2476	1839	74.273021	Precinct HR	Pennington	David A. Hubbard	13	10121
2214	1465	66.16982836	Precinct 1-1	Pennington	Alan D. Solano	1013	10121
2851	1945	68.2216766	Precinct 1-2	Pennington	Alan D. Solano	1301	10121
3490	2566	73.5243553	Precinct 1-3	Pennington	Alan D. Solano	1774	10121
3890	2309	59.35732648	Precinct 2-4	Pennington	Alan D. Solano	1301	10121
434	206	47.46543779	Precinct 2-5	Pennington	Alan D. Solano	95	10121
984	702	71.34146341	Precinct 3-1	Pennington	Alan D. Solano	409	10121
2280	1609	70.57017544	Precinct 5-4	Pennington	Alan D. Solano	827	10121
2476	1839	74.273021	Precinct HR	Pennington	Alan D. Solano	44	10121
18254	1601	8.770680399	1-1 Brookings Activity Center	Brookings	Mary J. Perpich	553	8456
18254	2047	11.2139805	1-2 Bethel Baptist Church	Brookings	Mary J. Perpich	564	8456
18254	518	2.837734195	1-6 McKnight Hall	Brookings	Mary J. Perpich	4	8456
18254	358	1.96121398	1-7 Bruce City Hall	Brookings	Mary J. Perpich	0	8456
18254	523	2.865125452	1-4 Aurora Little Hall	Brookings	Mary J. Perpich	6	8456
18254	197	1.079215514	1-9 Sinai American Legion	Brookings	Mary J. Perpich	1	8456
18254	895	4.903034951	1-10 Volga Community Center	Brookings	Mary J. Perpich	11	8456
18254	144	0.788868193	1-8 Trinity Lutheran Church	Brookings	Mary J. Perpich	4	8456
18254	373	2.043387751	1-5 Elkton Community Center	Brookings	Mary J. Perpich	0	8456
18254	714	3.911471458	1-3 Swiftel Center	Brookings	Mary J. Perpich	165	8456
18254	920	5.039991235	1-11 Holy Life Tabernacle	Brookings	Mary J. Perpich	228	8456
18254	1601	8.770680399	1-1 Brookings Activity Center	Brookings	Larry Tidemann	874	8456
18254	2047	11.2139805	1-2 Bethel Baptist Church	Brookings	Larry Tidemann	1344	8456
18254	518	2.837734195	1-6 McKnight Hall	Brookings	Larry Tidemann	12	8456
18254	358	1.96121398	1-7 Bruce City Hall	Brookings	Larry Tidemann	11	8456
18254	523	2.865125452	1-4 Aurora Little Hall	Brookings	Larry Tidemann	22	8456
18254	197	1.079215514	1-9 Sinai American Legion	Brookings	Larry Tidemann	2	8456
18254	895	4.903034951	1-10 Volga Community Center	Brookings	Larry Tidemann	27	8456
18254	144	0.788868193	1-8 Trinity Lutheran Church	Brookings	Larry Tidemann	5	8456
18254	373	2.043387751	1-5 Elkton Community Center	Brookings	Larry Tidemann	6	8456
18254	714	3.911471458	1-3 Swiftel Center	Brookings	Larry Tidemann	390	8456
18254	920	5.039991235	1-11 Holy Life Tabernacle	Brookings	Larry Tidemann	620	8456
1842	1019	55.32030402	Precinct-0306	Minnehaha	Reynold F. Nesiba	607	3666
1692	1045	61.76122931	Precinct-0307	Minnehaha	Reynold F. Nesiba	577	3666
2102	1110	52.80685062	Precinct-0401 (Precinct-0515)	Minnehaha	Reynold F. Nesiba	638	3666
1387	810	58.39942322	Precinct-0404	Minnehaha	Reynold F. Nesiba	456	3666
2267	1279	56.4181738	Precinct-0501 (Precinct-0502)	Minnehaha	Reynold F. Nesiba	787	3666
1812	1068	58.94039735	Precinct-0518	Minnehaha	Reynold F. Nesiba	601	3666
1656	1283	77.47584541	Precinct-0201	Minnehaha	Denny Pierson	449	11499
1343	898	66.8652271	Precinct-0504	Minnehaha	Denny Pierson	463	11499
831	626	75.33092659	Precinct-0507	Minnehaha	Denny Pierson	267	11499
1271	964	75.84579072	Precinct-0508	Minnehaha	Denny Pierson	444	11499
851	538	63.21974148	Precinct-0509	Minnehaha	Denny Pierson	230	11499
999	700	70.07007007	Precinct-0510	Minnehaha	Denny Pierson	283	11499
1099	706	64.24021838	Precinct-0511	Minnehaha	Denny Pierson	290	11499
1055	748	70.90047393	Precinct-0512	Minnehaha	Denny Pierson	313	11499
973	713	73.27852004	Precinct-0513	Minnehaha	Denny Pierson	310	11499

RegisteredVoters	BallotsCast	VoterTurnout	PrecinctName	CountyName	calcCandidate	calcCandidateVotes	ContestTotal
1656	1283	77.47584541	Precinct-0201	Minnehaha	Jack Kolbeck	753	11499
1343	898	66.8652271	Precinct-0504	Minnehaha	Jack Kolbeck	347	11499
831	626	75.33092659	Precinct-0507	Minnehaha	Jack Kolbeck	325	11499
1271	964	75.84579072	Precinct-0508	Minnehaha	Jack Kolbeck	458	11499
851	538	63.21974148	Precinct-0509	Minnehaha	Jack Kolbeck	264	11499
999	700	70.07007007	Precinct-0510	Minnehaha	Jack Kolbeck	346	11499
1099	706	64.24021838	Precinct-0511	Minnehaha	Jack Kolbeck	348	11499
1055	748	70.90047393	Precinct-0512	Minnehaha	Jack Kolbeck	374	11499
973	713	73.27852004	Precinct-0513	Minnehaha	Jack Kolbeck	359	11499
2067	1640	79.34204161	Sioux Falls 2-10	Lincoln	Denny Pierson	433	11499
2162	1738	80.38852914	Sioux Falls 2-11	Lincoln	Denny Pierson	486	11499
1165	814	69.87124464	Sioux Falls 2-12	Lincoln	Denny Pierson	261	11499
1298	1013	78.0431433	Sioux Falls 2-15	Lincoln	Denny Pierson	273	11499
2067	1640	79.34204161	Sioux Falls 2-10	Lincoln	Jack Kolbeck	1106	11499
2162	1738	80.38852914	Sioux Falls 2-11	Lincoln	Jack Kolbeck	1160	11499
1165	814	69.87124464	Sioux Falls 2-12	Lincoln	Jack Kolbeck	487	11499
1298	1013	78.0431433	Sioux Falls 2-15	Lincoln	Jack Kolbeck	670	11499
734	554	75.47683924	Precinct-0102	Minnehaha	Jim Sanden	212	10653
1830	1142	62.40437158	Precinct-0103	Minnehaha	Jim Sanden	425	10653
3049	1788	58.64217776	Precinct-0104 (Precinct-0105)	Minnehaha	Jim Sanden	710	10653
1951	1354	69.40030753	Precinct-0106	Minnehaha	Jim Sanden	585	10653
602	465	77.24252492	Precinct-0308	Minnehaha	Jim Sanden	181	10653
725	437	60.27586207	Precinct-0503	Minnehaha	Jim Sanden	206	10653
1464	938	64.07103825	Precinct-0514	Minnehaha	Jim Sanden	429	10653
843	627	74.3772242	Precinct-0517	Minnehaha	Jim Sanden	268	10653
734	554	75.47683924	Precinct-0102	Minnehaha	Blake Curd	295	10653
1830	1142	62.40437158	Precinct-0103	Minnehaha	Blake Curd	593	10653
3049	1788	58.64217776	Precinct-0104 (Precinct-0105)	Minnehaha	Blake Curd	811	10653
1951	1354	69.40030753	Precinct-0106	Minnehaha	Blake Curd	632	10653
602	465	77.24252492	Precinct-0308	Minnehaha	Blake Curd	245	10653
725	437	60.27586207	Precinct-0503	Minnehaha	Blake Curd	186	10653
1464	938	64.07103825	Precinct-0514	Minnehaha	Blake Curd	390	10653
843	627	74.3772242	Precinct-0517	Minnehaha	Blake Curd	313	10653
1812	1435	79.19426049	Sioux Falls 1-11	Lincoln	Jim Sanden	414	10653
1589	1192	75.01573317	Sioux Falls 1-12	Lincoln	Jim Sanden	362	10653
1481	1126	76.02970966	Sioux Falls 1-18	Lincoln	Jim Sanden	298	10653
1343	910	67.75874907	Sioux Falls 1-15	Lincoln	Jim Sanden	342	10653
1812	1435	79.19426049	Sioux Falls 1-11	Lincoln	Blake Curd	925	10653
1589	1192	75.01573317	Sioux Falls 1-12	Lincoln	Blake Curd	652	10653
1481	1126	76.02970966	Sioux Falls 1-18	Lincoln	Blake Curd	719	10653
1343	910	67.75874907	Sioux Falls 1-15	Lincoln	Blake Curd	460	10653
815	606	74.35582822	Precinct CA	Pennington	Karla R. LaRive	87	12826
1621	1169	72.11597779	Precinct HC	Pennington	Karla R. LaRive	305	12826
2476	1839	74.273021	Precinct HR	Pennington	Karla R. LaRive	379	12826
788	550	69.79695431	Precinct KY	Pennington	Karla R. LaRive	135	12826
818	565	69.07090465	Precinct NU	Pennington	Karla R. LaRive	126	12826

RegisteredVoters	BallotsCast	VoterTurnout	PrecinctName	CountyName	calcCandidate	calcCandidateVotes	ContestTotal
86	69	80.23255814	Precinct RH	Pennington	Karla R. LaRive	22	12826
559	397	71.019678	Precinct WL	Pennington	Karla R. LaRive	72	12826
110	84	76.36363636	Precinct WS	Pennington	Karla R. LaRive	6	12826
815	606	74.35582822	Precinct CA	Pennington	Lance Russell	405	12826
1621	1169	72.11597779	Precinct HC	Pennington	Lance Russell	788	12826
2476	1839	74.273021	Precinct HR	Pennington	Lance Russell	1280	12826
788	550	69.79695431	Precinct KY	Pennington	Lance Russell	378	12826
818	565	69.07090465	Precinct NU	Pennington	Lance Russell	401	12826
86	69	80.23255814	Precinct RH	Pennington	Lance Russell	39	12826
559	397	71.019678	Precinct WL	Pennington	Lance Russell	290	12826
110	84	76.36363636	Precinct WS	Pennington	Lance Russell	75	12826
1249	934	74.77982386	Precinct-01	Custer	Karla R. LaRive	209	12826
173	143	82.65895954	Precinct-02	Custer	Karla R. LaRive	30	12826
270	196	72.59259259	Precinct-03	Custer	Karla R. LaRive	69	12826
455	361	79.34065934	Precinct-04	Custer	Karla R. LaRive	128	12826
888	698	78.6036036	Precinct-05	Custer	Karla R. LaRive	178	12826
569	401	70.4745167	Precinct-06	Custer	Karla R. LaRive	134	12826
346	225	65.02890173	Precinct-07	Custer	Karla R. LaRive	59	12826
615	443	72.03252033	Precinct-08	Custer	Karla R. LaRive	142	12826
1567	1265	80.72750479	Precinct-09	Custer	Karla R. LaRive	345	12826
214	159	74.29906542	Precinct-10	Custer	Karla R. LaRive	34	12826
1249	934	74.77982386	Precinct-01	Custer	Lance Russell	672	12826
173	143	82.65895954	Precinct-02	Custer	Lance Russell	110	12826
270	196	72.59259259	Precinct-03	Custer	Lance Russell	119	12826
455	361	79.34065934	Precinct-04	Custer	Lance Russell	226	12826
888	698	78.6036036	Precinct-05	Custer	Lance Russell	460	12826
569	401	70.4745167	Precinct-06	Custer	Lance Russell	250	12826
346	225	65.02890173	Precinct-07	Custer	Lance Russell	153	12826
615	443	72.03252033	Precinct-08	Custer	Lance Russell	272	12826
1567	1265	80.72750479	Precinct-09	Custer	Lance Russell	865	12826
214	159	74.29906542	Precinct-10	Custer	Lance Russell	119	12826
172	139	80.81395349	BEA	Fall River	Karla R. LaRive	32	12826
219	168	76.71232877	CAS	Fall River	Karla R. LaRive	49	12826
779	545	69.96148909	EDA	Fall River	Karla R. LaRive	144	12826
654	437	66.81957187	HS 1	Fall River	Karla R. LaRive	164	12826
1218	912	74.87684729	JAC	Fall River	Karla R. LaRive	312	12826
255	204	80	Oelrichs Area	Fall River	Karla R. LaRive	37	12826
632	440	69.62025316	HS3	Fall River	Karla R. LaRive	165	12826
548	341	62.22627737	HS4	Fall River	Karla R. LaRive	124	12826
631	462	73.21711569	HS2	Fall River	Karla R. LaRive	166	12826
172	139	80.81395349	BEA	Fall River	Lance Russell	96	12826
219	168	76.71232877	CAS	Fall River	Lance Russell	112	12826
779	545	69.96148909	EDA	Fall River	Lance Russell	364	12826
654	437	66.81957187	HS 1	Fall River	Lance Russell	251	12826
1218	912	74.87684729	JAC	Fall River	Lance Russell	552	12826
255	204	80	Oelrichs Area	Fall River	Lance Russell	160	12826

RegisteredVoters	BallotsCast	VoterTurnout	PrecinctName	CountyName	calcCandidate	calcCandidateVotes	ContestTotal
632	440	69.62025316	HS3	Fall River	Lance Russell	259	12826
548	341	62.22627737	HS4	Fall River	Lance Russell	196	12826
631	462	73.21711569	HS2	Fall River	Lance Russell	281	12826
982	781	79.53156823	Precinct-VP01	Minnehaha	Jeff Barth	248	11555
2488	1981	79.6221865	Precinct-VP02	Minnehaha	Jeff Barth	584	11555
1718	1268	73.80675204	Precinct-VP09	Minnehaha	Jeff Barth	413	11555
1611	1156	71.75667287	Precinct-VP10	Minnehaha	Jeff Barth	477	11555
1217	895	73.54149548	Precinct-VP11	Minnehaha	Jeff Barth	262	11555
192	135	70.3125	Precinct-VP12	Minnehaha	Jeff Barth	37	11555
1204	918	76.24584718	Precinct-VP13	Minnehaha	Jeff Barth	286	11555
1592	1178	73.99497487	Precinct-VP21	Minnehaha	Jeff Barth	334	11555
2593	1955	75.39529503	Precinct-0207	Minnehaha	Jeff Barth	757	11555
1469	969	65.9632403	Precinct-0410	Minnehaha	Jeff Barth	399	11555
1547	1131	73.1092437	Precinct-0412	Minnehaha	Jeff Barth	504	11555
982	781	79.53156823	Precinct-VP01	Minnehaha	Kris Langer	474	11555
2488	1981	79.6221865	Precinct-VP02	Minnehaha	Kris Langer	1264	11555
1718	1268	73.80675204	Precinct-VP09	Minnehaha	Kris Langer	780	11555
1611	1156	71.75667287	Precinct-VP10	Minnehaha	Kris Langer	603	11555
1217	895	73.54149548	Precinct-VP11	Minnehaha	Kris Langer	590	11555
192	135	70.3125	Precinct-VP12	Minnehaha	Kris Langer	94	11555
1204	918	76.24584718	Precinct-VP13	Minnehaha	Kris Langer	584	11555
1592	1178	73.99497487	Precinct-VP21	Minnehaha	Kris Langer	789	11555
2593	1955	75.39529503	Precinct-0207	Minnehaha	Kris Langer	1065	11555
1469	969	65.9632403	Precinct-0410	Minnehaha	Kris Langer	486	11555
1547	1131	73.1092437	Precinct-0412	Minnehaha	Kris Langer	525	11555
797	591	74.15307403	Precinct-1	Bon Homme	Russell Graeff	143	11044
964	739	76.65975104	Precinct-3	Bon Homme	Russell Graeff	206	11044
743	579	77.92732167	Precinct-4	Bon Homme	Russell Graeff	178	11044
797	591	74.15307403	Precinct-1	Bon Homme	Stace Nelson	420	11044
964	739	76.65975104	Precinct-3	Bon Homme	Stace Nelson	475	11044
743	579	77.92732167	Precinct-4	Bon Homme	Stace Nelson	336	11044
461	381	82.64642082	Precinct-1	Douglas	Russell Graeff	27	11044
392	312	79.59183673	Precinct-2	Douglas	Russell Graeff	53	11044
422	279	66.11374408	Precinct-3	Douglas	Russell Graeff	56	11044
447	343	76.73378076	Precinct-4	Douglas	Russell Graeff	67	11044
390	321	82.30769231	Precinct-5	Douglas	Russell Graeff	33	11044
461	381	82.64642082	Precinct-1	Douglas	Stace Nelson	340	11044
392	312	79.59183673	Precinct-2	Douglas	Stace Nelson	240	11044
422	279	66.11374408	Precinct-3	Douglas	Stace Nelson	218	11044
447	343	76.73378076	Precinct-4	Douglas	Stace Nelson	255	11044
390	321	82.30769231	Precinct-5	Douglas	Stace Nelson	271	11044
1691	976	57.71732703	Precinct-1	Hanson	Russell Graeff	197	11044
530	362	68.30188679	Precinct-2	Hanson	Russell Graeff	74	11044
413	307	74.33414044	Precinct-3	Hanson	Russell Graeff	37	11044
444	286	64.41441441	Precinct-4	Hanson	Russell Graeff	36	11044
318	119	37.42138365	Precinct-5	Hanson	Russell Graeff	13	11044

RegisteredVoters	BallotsCast	VoterTurnout	PrecinctName	CountyName	calcCandidate	calcCandidateVotes	ContestTotal
1691	976	57.71732703	Precinct-1	Hanson	Stace Nelson	672	11044
530	362	68.30188679	Precinct-2	Hanson	Stace Nelson	282	11044
413	307	74.33414044	Precinct-3	Hanson	Stace Nelson	265	11044
444	286	64.41441441	Precinct-4	Hanson	Stace Nelson	241	11044
318	119	37.42138365	Precinct-5	Hanson	Stace Nelson	105	11044
1013	717	70.7798618	Precinct-01	Hutchinson	Russell Graeff	137	11044
1040	793	76.25	Precinct-02	Hutchinson	Russell Graeff	135	11044
222	144	64.86486486	Precinct-03	Hutchinson	Russell Graeff	27	11044
651	465	71.42857143	Precinct-04	Hutchinson	Russell Graeff	94	11044
996	699	70.18072289	Precinct-05	Hutchinson	Russell Graeff	160	11044
580	439	75.68965517	Precinct-06	Hutchinson	Russell Graeff	104	11044
333	197	59.15915916	Precinct-07	Hutchinson	Russell Graeff	36	11044
1013	717	70.7798618	Precinct-01	Hutchinson	Stace Nelson	541	11044
1040	793	76.25	Precinct-02	Hutchinson	Stace Nelson	607	11044
222	144	64.86486486	Precinct-03	Hutchinson	Stace Nelson	115	11044
651	465	71.42857143	Precinct-04	Hutchinson	Stace Nelson	349	11044
996	699	70.18072289	Precinct-05	Hutchinson	Stace Nelson	502	11044
580	439	75.68965517	Precinct-06	Hutchinson	Stace Nelson	311	11044
333	197	59.15915916	Precinct-07	Hutchinson	Stace Nelson	151	11044
758	525	69.26121372	Precinct-01	McCook	Russell Graeff	139	11044
200	153	76.5	Precinct-02	McCook	Russell Graeff	35	11044
761	558	73.32457293	Precinct-03	McCook	Russell Graeff	125	11044
647	479	74.03400309	Precinct-04	McCook	Russell Graeff	39	11044
827	623	75.33252721	Precinct-05	McCook	Russell Graeff	176	11044
431	329	76.33410673	Precinct-06	McCook	Russell Graeff	81	11044
758	525	69.26121372	Precinct-01	McCook	Stace Nelson	350	11044
200	153	76.5	Precinct-02	McCook	Stace Nelson	112	11044
761	558	73.32457293	Precinct-03	McCook	Stace Nelson	401	11044
647	479	74.03400309	Precinct-04	McCook	Stace Nelson	420	11044
827	623	75.33252721	Precinct-05	McCook	Stace Nelson	423	11044
431	329	76.33410673	Precinct-06	McCook	Stace Nelson	234	11044
643	453	70.45101089	Precinct EL	Pennington	LeRoy Kindler	110	10078
643	453	70.45101089	Precinct EL	Pennington	Gary L. Cammack	267	10078
680	530	77.94117647	Precinct-08 (Precinct-13, Precinct-14)	Butte	LeRoy Kindler	204	10078
119	98	82.35294118	Precinct-12	Butte	LeRoy Kindler	26	10078
176	124	70.45454545	Precinct-18	Butte	LeRoy Kindler	52	10078
370	245	66.21621622	Precinct-20	Butte	LeRoy Kindler	108	10078
680	530	77.94117647	Precinct-08 (Precinct-13, Precinct-14)	Butte	Gary L. Cammack	308	10078
119	98	82.35294118	Precinct-12	Butte	Gary L. Cammack	67	10078
176	124	70.45454545	Precinct-18	Butte	Gary L. Cammack	63	10078
370	245	66.21621622	Precinct-20	Butte	Gary L. Cammack	127	10078
345	248	71.88405797	EAST STURGIS #1	Meade	LeRoy Kindler	73	10078
662	500	75.52870091	SOUTHEAST STURGIS #2	Meade	LeRoy Kindler	142	10078
350	245	70	CENTRAL STURGIS #3	Meade	LeRoy Kindler	87	10078
241	155	64.3153527	WEST STURGIS #4	Meade	LeRoy Kindler	49	10078
758	482	63.5883905	NORTHWEST STURGIS #5	Meade	LeRoy Kindler	186	10078

RegisteredVoters	BallotsCast	VoterTurnout	PrecinctName	CountyName	calcCandidate	calcCandidateVotes	ContestTotal
956	717	75	TILFORD #6	Meade	LeRoy Kindler	234	10078
443	329	74.26636569	RURAL STURGIS #7	Meade	LeRoy Kindler	127	10078
408	307	75.24509804	HARMONY #8	Meade	LeRoy Kindler	96	10078
178	149	83.70786517	BEAR BUTTE #9	Meade	LeRoy Kindler	46	10078
976	751	76.94672131	PIEDMONT #11	Meade	LeRoy Kindler	282	10078
1054	808	76.66034156	EAST PIEDMONT #12	Meade	LeRoy Kindler	240	10078
1409	1074	76.22427253	SOUTHEAST PIEDMONT #13	Meade	LeRoy Kindler	348	10078
529	408	77.12665406	RURAL BLACK HAWK #15	Meade	LeRoy Kindler	134	10078
105	89	84.76190476	VIEWFIELD #17	Meade	LeRoy Kindler	31	10078
105	94	89.52380952	ELM SPRINGS #18	Meade	LeRoy Kindler	43	10078
67	53	79.10447761	HEREFORD #20	Meade	LeRoy Kindler	25	10078
583	389	66.7238422	ELK VALE #21	Meade	LeRoy Kindler	79	10078
1040	441	42.40384615	BASE #23	Meade	LeRoy Kindler	114	10078
276	194	70.28985507	WEST ELK VALE #24	Meade	LeRoy Kindler	46	10078
44	39	88.63636364	WHITE OWL #25	Meade	LeRoy Kindler	16	10078
165	142	86.06060606	CHALK BUTTE #27	Meade	LeRoy Kindler	47	10078
41	35	85.36585366	FAIRPOINT #29	Meade	LeRoy Kindler	14	10078
94	86	91.4893617	RED OWL #30	Meade	LeRoy Kindler	31	10078
361	264	73.13019391	FAITH #31	Meade	LeRoy Kindler	72	10078
108	79	73.14814815	PINE #33	Meade	LeRoy Kindler	37	10078
56	51	91.07142857	SULPHUR #35	Meade	LeRoy Kindler	9	10078
39	36	92.30769231	UNION #40	Meade	LeRoy Kindler	15	10078
65	53	81.53846154	MARCUS #41	Meade	LeRoy Kindler	22	10078
222	130	58.55855856	NORTHEAST STURGIS #1A	Meade	LeRoy Kindler	49	10078
476	373	78.36134454	SOUTH STURGIS #2A	Meade	LeRoy Kindler	135	10078
437	308	70.4805492	SOUTHWEST STURGIS #4A	Meade	LeRoy Kindler	94	10078
223	176	78.92376682	STURGIS #5A	Meade	LeRoy Kindler	53	10078
176	137	77.84090909	ALKALI #6A	Meade	LeRoy Kindler	46	10078
345	248	71.88405797	EAST STURGIS #1	Meade	Gary L. Cammack	159	10078
662	500	75.52870091	SOUTHEAST STURGIS #2	Meade	Gary L. Cammack	329	10078
350	245	70	CENTRAL STURGIS #3	Meade	Gary L. Cammack	143	10078
241	155	64.3153527	WEST STURGIS #4	Meade	Gary L. Cammack	97	10078
758	482	63.5883905	NORTHWEST STURGIS #5	Meade	Gary L. Cammack	268	10078
956	717	75	TILFORD #6	Meade	Gary L. Cammack	448	10078
443	329	74.26636569	RURAL STURGIS #7	Meade	Gary L. Cammack	187	10078
408	307	75.24509804	HARMONY #8	Meade	Gary L. Cammack	196	10078
178	149	83.70786517	BEAR BUTTE #9	Meade	Gary L. Cammack	97	10078
976	751	76.94672131	PIEDMONT #11	Meade	Gary L. Cammack	429	10078
1054	808	76.66034156	EAST PIEDMONT #12	Meade	Gary L. Cammack	524	10078
1409	1074	76.22427253	SOUTHEAST PIEDMONT #13	Meade	Gary L. Cammack	640	10078
529	408	77.12665406	RURAL BLACK HAWK #15	Meade	Gary L. Cammack	237	10078
105	89	84.76190476	VIEWFIELD #17	Meade	Gary L. Cammack	54	10078
105	94	89.52380952	ELM SPRINGS #18	Meade	Gary L. Cammack	47	10078
67	53	79.10447761	HEREFORD #20	Meade	Gary L. Cammack	28	10078
583	389	66.7238422	ELK VALE #21	Meade	Gary L. Cammack	273	10078
1040	441	42.40384615	BASE #23	Meade	Gary L. Cammack	246	10078



RegisteredVoters	BallotsCast	VoterTurnout	PrecinctName	CountyName	calcCandidate	calcCandidateVotes	ContestTotal
276	194	70.28985507	WEST ELK VALE #24	Meade	Gary L. Cammack	134	10078
44	39	88.63636364	WHITE OWL #25	Meade	Gary L. Cammack	23	10078
165	142	86.06060606	CHALK BUTTE #27	Meade	Gary L. Cammack	87	10078
41	35	85.36585366	FAIRPOINT #29	Meade	Gary L. Cammack	19	10078
94	86	91.4893617	RED OWL #30	Meade	Gary L. Cammack	54	10078
361	264	73.13019391	FAITH #31	Meade	Gary L. Cammack	187	10078
108	79	73.14814815	PINE #33	Meade	Gary L. Cammack	40	10078
56	51	91.07142857	SULPHUR #35	Meade	Gary L. Cammack	40	10078
39	36	92.30769231	UNION #40	Meade	Gary L. Cammack	21	10078
65	53	81.53846154	MARCUS #41	Meade	Gary L. Cammack	29	10078
222	130	58.55855856	NORTHEAST STURGIS #1A	Meade	Gary L. Cammack	74	10078
476	373	78.36134454	SOUTH STURGIS #2A	Meade	Gary L. Cammack	221	10078
437	308	70.4805492	SOUTHWEST STURGIS #4A	Meade	Gary L. Cammack	189	10078
223	176	78.92376682	STURGIS #5A	Meade	Gary L. Cammack	115	10078
176	137	77.84090909	ALKALI #6A	Meade	Gary L. Cammack	89	10078
2012	1583	78.67793241	Precinct-0202	Minnehaha	Tyler Swanger	305	11283
1725	1262	73.15942029	Precinct-0203	Minnehaha	Tyler Swanger	341	11283
1246	813	65.24879615	Precinct-0204	Minnehaha	Tyler Swanger	294	11283
1788	1352	75.61521253	Precinct-0206	Minnehaha	Tyler Swanger	413	11283
1637	1297	79.23029933	Precinct-0208	Minnehaha	Tyler Swanger	271	11283
1499	1129	75.31687792	Precinct-0209	Minnehaha	Tyler Swanger	270	11283
3118	2344	75.17639513	Precinct-0214	Minnehaha	Tyler Swanger	616	11283
1168	778	66.60958904	Precinct-0402	Minnehaha	Tyler Swanger	312	11283
1421	929	65.37649543	Precinct-0409	Minnehaha	Tyler Swanger	344	11283
1533	1082	70.58056099	Precinct-0506	Minnehaha	Tyler Swanger	370	11283
2012	1583	78.67793241	Precinct-0202	Minnehaha	Deb Soholt	1149	11283
1725	1262	73.15942029	Precinct-0203	Minnehaha	Deb Soholt	797	11283
1246	813	65.24879615	Precinct-0204	Minnehaha	Deb Soholt	394	11283
1788	1352	75.61521253	Precinct-0206	Minnehaha	Deb Soholt	815	11283
1637	1297	79.23029933	Precinct-0208	Minnehaha	Deb Soholt	912	11283
1499	1129	75.31687792	Precinct-0209	Minnehaha	Deb Soholt	738	11283
3118	2344	75.17639513	Precinct-0214	Minnehaha	Deb Soholt	1536	11283
1168	778	66.60958904	Precinct-0402	Minnehaha	Deb Soholt	369	11283
1421	929	65.37649543	Precinct-0409	Minnehaha	Deb Soholt	455	11283
1533	1082	70.58056099	Precinct-0506	Minnehaha	Deb Soholt	582	11283
13650	775	5.677655678	JoDean's Steakhouse and Lounge	Yankton	Craig Kennedy	460	5762
13650	1569	11.49450549	Yankton City Hall	Yankton	Craig Kennedy	985	5762
13650	411	3.010989011	Gayville Community Center	Yankton	Craig Kennedy	232	5762
13650	265	1.941391941	Lesterville Fire Hall	Yankton	Craig Kennedy	120	5762
13650	1713	12.54945055	National Field Archery Assoc.	Yankton	Craig Kennedy	985	5762
13650	293	2.146520147	Mayfield Store	Yankton	Craig Kennedy	142	5762
13650	430	3.15018315	Lewis and Clark Rec Area	Yankton	Craig Kennedy	218	5762
2090	880	42.10526316	Precinct-01	Lawrence	Bob Ewing	636	8681
2412	1023	42.41293532	Precinct-02	Lawrence	Bob Ewing	744	8681
2715	1165	42.90976059	Precinct-03	Lawrence	Bob Ewing	886	8681
1893	813	42.94770206	Precinct-04	Lawrence	Bob Ewing	550	8681

RegisteredVoters	BallotsCast	VoterTurnout	PrecinctName	CountyName	calcCandidate	calcCandidateVotes	ContestTotal
943	324	34.35843054	Precinct-05	Lawrence	Bob Ewing	217	8681
407	208	51.10565111	Precinct-06	Lawrence	Bob Ewing	146	8681
1794	487	27.14604236	Precinct-07	Lawrence	Bob Ewing	352	8681
255	157	61.56862745	Precinct-08	Lawrence	Bob Ewing	130	8681
1127	639	56.69920142	Precinct-09	Lawrence	Bob Ewing	478	8681
3341	1434	42.92128105	Precinct-10	Lawrence	Bob Ewing	1158	8681
253	221	87.35177866	11-Grant	Lincoln	Kyle C. Boese	50	11179
369	281	76.15176152	13-LaValley	Lincoln	Kyle C. Boese	65	11179
535	406	75.88785047	14-Perry	Lincoln	Kyle C. Boese	90	11179
1484	1121	75.53908356	15-Springdale	Lincoln	Kyle C. Boese	284	11179
1337	1013	75.76664174	16-Delapre	Lincoln	Kyle C. Boese	232	11179
2527	1777	70.32053819	24-Tea	Lincoln	Kyle C. Boese	434	11179
1338	962	71.89835575	25-Lennox	Lincoln	Kyle C. Boese	253	11179
1346	941	69.91084695	27-Harrisburg 1	Lincoln	Kyle C. Boese	308	11179
1589	1192	75.01573317	Sioux Falls 1-12	Lincoln	Kyle C. Boese	19	11179
1036	701	67.66409266	Sioux Falls 1-13	Lincoln	Kyle C. Boese	257	11179
1027	699	68.06231743	Sioux Falls 1-16	Lincoln	Kyle C. Boese	253	11179
2428	1867	76.89456343	Sioux Falls 2-13	Lincoln	Kyle C. Boese	593	11179
1168	870	74.48630137	Sioux Falls 1-14	Lincoln	Kyle C. Boese	265	11179
1298	1013	78.0431433	Sioux Falls 2-15	Lincoln	Kyle C. Boese	3	11179
1481	1126	76.02970966	Sioux Falls 1-18	Lincoln	Kyle C. Boese	4	11179
1548	1108	71.57622739	29-Harrisburg 2	Lincoln	Kyle C. Boese	372	11179
253	221	87.35177866	11-Grant	Lincoln	Ernie Otten	159	11179
369	281	76.15176152	13-LaValley	Lincoln	Ernie Otten	199	11179
535	406	75.88785047	14-Perry	Lincoln	Ernie Otten	301	11179
1484	1121	75.53908356	15-Springdale	Lincoln	Ernie Otten	774	11179
1337	1013	75.76664174	16-Delapre	Lincoln	Ernie Otten	719	11179
2527	1777	70.32053819	24-Tea	Lincoln	Ernie Otten	1224	11179
1338	962	71.89835575	25-Lennox	Lincoln	Ernie Otten	639	11179
1346	941	69.91084695	27-Harrisburg 1	Lincoln	Ernie Otten	570	11179
1589	1192	75.01573317	Sioux Falls 1-12	Lincoln	Ernie Otten	32	11179
1036	701	67.66409266	Sioux Falls 1-13	Lincoln	Ernie Otten	378	11179
1027	699	68.06231743	Sioux Falls 1-16	Lincoln	Ernie Otten	384	11179
2428	1867	76.89456343	Sioux Falls 2-13	Lincoln	Ernie Otten	1107	11179
1168	870	74.48630137	Sioux Falls 1-14	Lincoln	Ernie Otten	527	11179
1298	1013	78.0431433	Sioux Falls 2-15	Lincoln	Ernie Otten	5	11179
1481	1126	76.02970966	Sioux Falls 1-18	Lincoln	Ernie Otten	14	11179
1548	1108	71.57622739	29-Harrisburg 2	Lincoln	Ernie Otten	665	11179
334	263	78.74251497	02-Norway & Fairview, Fairview, Inc	Lincoln	Chad Skiles	71	11394
590	474	80.33898305	06-Highland & Canton	Lincoln	Chad Skiles	104	11394
278	219	78.77697842	08-Lincoln & Delaware	Lincoln	Chad Skiles	63	11394
530	392	73.96226415	12-Dayton	Lincoln	Chad Skiles	84	11394
1217	932	76.58175842	20-Canton 1, 2, 3	Lincoln	Chad Skiles	266	11394
317	225	70.97791798	21-Hudson & Eden	Lincoln	Chad Skiles	67	11394
752	543	72.20744681	23-Worthing & Lynn	Lincoln	Chad Skiles	160	11394
593	441	74.36762226	26-Brooklyn & Pleasant, Beresford	Lincoln	Chad Skiles	104	11394

RegisteredVoters	BallotsCast	VoterTurnout	PrecinctName	CountyName	calcCandidate	calcCandidateVotes	ContestTotal
705	493	69.92907801	30-Canton 4 & 5	Lincoln	Chad Skiles	144	11394
1548	1108	71.57622739	29-Harrisburg 2	Lincoln	Chad Skiles	0	11394
334	263	78.74251497	02-Norway & Fairview, Fairview, Inc	Lincoln	Jim Bolin	186	11394
590	474	80.33898305	06-Highland & Canton	Lincoln	Jim Bolin	356	11394
278	219	78.77697842	08-Lincoln & Delaware	Lincoln	Jim Bolin	151	11394
530	392	73.96226415	12-Dayton	Lincoln	Jim Bolin	292	11394
1217	932	76.58175842	20-Canton 1, 2, 3	Lincoln	Jim Bolin	639	11394
317	225	70.97791798	21-Hudson & Eden	Lincoln	Jim Bolin	144	11394
752	543	72.20744681	23-Worthing & Lynn	Lincoln	Jim Bolin	349	11394
593	441	74.36762226	26-Brooklyn & Pleasant, Beresford	Lincoln	Jim Bolin	311	11394
705	493	69.92907801	30-Canton 4 & 5	Lincoln	Jim Bolin	328	11394
1548	1108	71.57622739	29-Harrisburg 2	Lincoln	Jim Bolin	0	11394
475	351	73.89473684	Precinct-01	Union	Chad Skiles	78	11394
519	398	76.68593449	Precinct-02	Union	Chad Skiles	122	11394
1062	765	72.03389831	Precinct-03	Union	Chad Skiles	236	11394
518	389	75.0965251	Precinct-04	Union	Chad Skiles	128	11394
654	487	74.4648318	Precinct-05	Union	Chad Skiles	155	11394
794	628	79.09319899	Precinct-06	Union	Chad Skiles	180	11394
795	577	72.57861635	Precinct-07	Union	Chad Skiles	116	11394
664	483	72.74096386	Precinct-08	Union	Chad Skiles	95	11394
619	461	74.47495961	Precinct-09	Union	Chad Skiles	125	11394
959	665	69.34306569	Precinct-10	Union	Chad Skiles	225	11394
1113	731	65.67834681	Precinct-11	Union	Chad Skiles	203	11394
1137	859	75.54969217	Precinct-12	Union	Chad Skiles	136	11394
1861	1255	67.4368619	Precinct-13	Union	Chad Skiles	260	11394
475	351	73.89473684	Precinct-01	Union	Jim Bolin	245	11394
519	398	76.68593449	Precinct-02	Union	Jim Bolin	251	11394
1062	765	72.03389831	Precinct-03	Union	Jim Bolin	497	11394
518	389	75.0965251	Precinct-04	Union	Jim Bolin	235	11394
654	487	74.4648318	Precinct-05	Union	Jim Bolin	310	11394
794	628	79.09319899	Precinct-06	Union	Jim Bolin	421	11394
795	577	72.57861635	Precinct-07	Union	Jim Bolin	424	11394
664	483	72.74096386	Precinct-08	Union	Jim Bolin	357	11394
619	461	74.47495961	Precinct-09	Union	Jim Bolin	302	11394
959	665	69.34306569	Precinct-10	Union	Jim Bolin	388	11394
1113	731	65.67834681	Precinct-11	Union	Jim Bolin	477	11394
1137	859	75.54969217	Precinct-12	Union	Jim Bolin	687	11394
1861	1255	67.4368619	Precinct-13	Union	Jim Bolin	922	11394
445	295	66.29213483	Precinct-01	Davison	Quinten L. Burg	65	10310
530	391	73.77358491	Precinct-02	Davison	Quinten L. Burg	82	10310
893	673	75.36394177	Precinct-03	Davison	Quinten L. Burg	153	10310
915	683	74.64480874	Precinct-04 (Precinct-05)	Davison	Quinten L. Burg	170	10310
1113	896	80.50314465	Precinct-06 (Precinct-07)	Davison	Quinten L. Burg	271	10310
671	457	68.10730253	Precinct-08	Davison	Quinten L. Burg	139	10310
651	429	65.89861751	Precinct-09	Davison	Quinten L. Burg	149	10310
602	416	69.10299003	Precinct-10	Davison	Quinten L. Burg	140	10310

RegisteredVoters	BallotsCast	VoterTurnout	PrecinctName	CountyName	calcCandidate	calcCandidateVotes	ContestTotal
601	427	71.04825291	Precinct-11	Davison	Quinten L. Burg	144	10310
848	599	70.63679245	Precinct-12 (Precinct-13)	Davison	Quinten L. Burg	181	10310
653	381	58.34609495	Precinct-14	Davison	Quinten L. Burg	145	10310
841	581	69.08442331	Precinct-15	Davison	Quinten L. Burg	198	10310
539	375	69.57328386	Precinct-16	Davison	Quinten L. Burg	125	10310
503	353	70.17892644	Precinct-17 (Precinct-18)	Davison	Quinten L. Burg	128	10310
654	457	69.87767584	Precinct-19	Davison	Quinten L. Burg	142	10310
1048	764	72.90076336	Precinct-20	Davison	Quinten L. Burg	246	10310
445	295	66.29213483	Precinct-01	Davison	Joshua Klumb	226	10310
530	391	73.77358491	Precinct-02	Davison	Joshua Klumb	307	10310
893	673	75.36394177	Precinct-03	Davison	Joshua Klumb	496	10310
915	683	74.64480874	Precinct-04 (Precinct-05)	Davison	Joshua Klumb	500	10310
1113	896	80.50314465	Precinct-06 (Precinct-07)	Davison	Joshua Klumb	599	10310
671	457	68.10730253	Precinct-08	Davison	Joshua Klumb	301	10310
651	429	65.89861751	Precinct-09	Davison	Joshua Klumb	262	10310
602	416	69.10299003	Precinct-10	Davison	Joshua Klumb	262	10310
601	427	71.04825291	Precinct-11	Davison	Joshua Klumb	270	10310
848	599	70.63679245	Precinct-12 (Precinct-13)	Davison	Joshua Klumb	395	10310
653	381	58.34609495	Precinct-14	Davison	Joshua Klumb	217	10310
841	581	69.08442331	Precinct-15	Davison	Joshua Klumb	369	10310
539	375	69.57328386	Precinct-16	Davison	Joshua Klumb	226	10310
503	353	70.17892644	Precinct-17 (Precinct-18)	Davison	Joshua Klumb	209	10310
654	457	69.87767584	Precinct-19	Davison	Joshua Klumb	303	10310
1048	764	72.90076336	Precinct-20	Davison	Joshua Klumb	490	10310
392	318	81.12244898	Precinct-1	Aurora	Quinten L. Burg	93	10310
190	159	83.68421053	Precinct-2	Aurora	Quinten L. Burg	49	10310
573	430	75.04363002	Precinct-3	Aurora	Quinten L. Burg	186	10310
282	205	72.69503546	Precinct-5	Aurora	Quinten L. Burg	109	10310
446	335	75.11210762	Precinct-7	Aurora	Quinten L. Burg	144	10310
392	318	81.12244898	Precinct-1	Aurora	Joshua Klumb	221	10310
190	159	83.68421053	Precinct-2	Aurora	Joshua Klumb	109	10310
573	430	75.04363002	Precinct-3	Aurora	Joshua Klumb	232	10310
282	205	72.69503546	Precinct-5	Aurora	Joshua Klumb	91	10310
446	335	75.11210762	Precinct-7	Aurora	Joshua Klumb	181	10310
623	490	78.65168539	Precinct-1	Jerauld	Quinten L. Burg	298	10310
183	151	82.5136612	Precinct-2	Jerauld	Quinten L. Burg	90	10310
198	147	74.24242424	Precinct-3	Jerauld	Quinten L. Burg	89	10310
132	105	79.54545455	Precinct-4	Jerauld	Quinten L. Burg	56	10310
143	110	76.92307692	Precinct-5	Jerauld	Quinten L. Burg	52	10310
623	490	78.65168539	Precinct-1	Jerauld	Joshua Klumb	182	10310
183	151	82.5136612	Precinct-2	Jerauld	Joshua Klumb	59	10310
198	147	74.24242424	Precinct-3	Jerauld	Joshua Klumb	53	10310
132	105	79.54545455	Precinct-4	Jerauld	Joshua Klumb	49	10310
143	110	76.92307692	Precinct-5	Jerauld	Joshua Klumb	57	10310
71	52	73.23943662	Precinct-06	Butte	Ryan M. Maher	41	6986
108	72	66.66666667	Precinct-11	Butte	Ryan M. Maher	56	6986

RegisteredVoters	BallotsCast	VoterTurnout	PrecinctName	CountyName	calcCandidate	calcCandidateVotes	ContestTotal
995	706	70.95477387	Precinct-16	Butte	Ryan M. Maher	548	6986
515	376	73.00970874	Precinct-17	Butte	Ryan M. Maher	284	6986
476	237	49.78991597	Precinct-21	Butte	Ryan M. Maher	176	6986
389	185	47.55784062	Precinct-22	Butte	Ryan M. Maher	128	6986
406	234	57.63546798	Precinct-23	Butte	Ryan M. Maher	170	6986
562	353	62.8113879	Precinct-24	Butte	Ryan M. Maher	249	6986
452	319	70.57522124	Precinct-25	Butte	Ryan M. Maher	249	6986
480	252	52.5	Precinct-26	Butte	Ryan M. Maher	184	6986
373	256	68.63270777	Precinct-27	Butte	Ryan M. Maher	186	6986
546	375	68.68131868	Precinct-28	Butte	Ryan M. Maher	272	6986
195	63	32.30769231	Bullhead Precinct	Corson	Ryan M. Maher	31	6986
202	74	36.63366337	West Rural McLaughlin Precinct	Corson	Ryan M. Maher	32	6986
93	70	75.2688172	Grand Valley Precinct	Corson	Ryan M. Maher	61	6986
142	61	42.95774648	Kenel Precinct	Corson	Ryan M. Maher	19	6986
114	79	69.29824561	Stone Church Precinct	Corson	Ryan M. Maher	74	6986
184	102	55.43478261	Lincoln Precinct (Oak Creek Precinct)	Corson	Ryan M. Maher	67	6986
261	103	39.46360153	Little Eagle Precinct	Corson	Ryan M. Maher	50	6986
461	193	41.86550976	McLaughlin Precinct	Corson	Ryan M. Maher	90	6986
243	171	70.37037037	McIntosh Precinct (South McIntosh Precinct)	Corson	Ryan M. Maher	150	6986
217	96	44.23963134	Wakpala Precinct	Corson	Ryan M. Maher	23	6986
154	119	77.27272727	Morristown Precinct	Corson	Ryan M. Maher	98	6986
95	64	67.36842105	Ridgeland Precinct	Corson	Ryan M. Maher	51	6986
50	41	82	Precinct-02 Trail City	Dewey	Ryan M. Maher	41	6986
488	337	69.05737705	Precinct-04 Timber Lake	Dewey	Ryan M. Maher	293	6986
93	61	65.59139785	Precinct-05 Firesteel	Dewey	Ryan M. Maher	50	6986
206	145	70.38834951	Precinct-06 Isabel	Dewey	Ryan M. Maher	123	6986
652	253	38.80368098	Precinct-07 Eagle Butte East	Dewey	Ryan M. Maher	92	6986
107	66	61.68224299	Precinct-08 White Horse	Dewey	Ryan M. Maher	34	6986
103	70	67.96116505	Precinct-09 Promise	Dewey	Ryan M. Maher	43	6986
191	90	47.12041885	Precinct-11 Swiftbird/LaPlant	Dewey	Ryan M. Maher	39	6986
528	234	44.31818182	Precinct-12 Eagle Butte North (Precinct-13 Eagle Butte North)	Dewey	Ryan M. Maher	123	6986
597	285	47.73869347	Precinct-14 Eagle Butte South	Dewey	Ryan M. Maher	148	6986
308	157	50.97402597	Precinct-15 Eagle Butte West	Dewey	Ryan M. Maher	106	6986
206	163	79.12621359	Precinct-01	Harding	Ryan M. Maher	143	6986
156	124	79.48717949	Precinct-02	Harding	Ryan M. Maher	108	6986
67	58	86.56716418	Precinct-03	Harding	Ryan M. Maher	49	6986
141	116	82.26950355	Precinct-05	Harding	Ryan M. Maher	100	6986
53	42	79.24528302	Precinct-06	Harding	Ryan M. Maher	39	6986
124	92	74.19354839	Precinct-07	Harding	Ryan M. Maher	85	6986
76	60	78.94736842	Precinct-08	Harding	Ryan M. Maher	57	6986
143	125	87.41258741	Precinct-09	Harding	Ryan M. Maher	117	6986
420	297	70.71428571	Precinct-01	Perkins	Ryan M. Maher	237	6986
142	110	77.46478873	Precinct-02	Perkins	Ryan M. Maher	91	6986
415	299	72.04819277	Precinct-03	Perkins	Ryan M. Maher	256	6986
81	61	75.30864198	Precinct-04	Perkins	Ryan M. Maher	52	6986
180	143	79.44444444	Precinct-05	Perkins	Ryan M. Maher	118	6986

RegisteredVoters	BallotsCast	VoterTurnout	PrecinctName	CountyName	calcCandidate	calcCandidateVotes	ContestTotal
161	124	77.01863354	Precinct-06	Perkins	Ryan M. Maher	112	6986
142	131	92.25352113	Precinct-07	Perkins	Ryan M. Maher	120	6986
78	66	84.61538462	Precinct-08	Perkins	Ryan M. Maher	61	6986
101	82	81.18811881	Precinct-09	Perkins	Ryan M. Maher	68	6986
464	338	72.84482759	Precinct-12	Perkins	Ryan M. Maher	295	6986
87	34	39.08045977	Precinct-1 Bridger	Ziebach	Ryan M. Maher	9	6986
168	77	45.83333333	Precinct-2 Cherry Creek	Ziebach	Ryan M. Maher	26	6986
502	188	37.4501992	Precinct-3 Davis	Ziebach	Ryan M. Maher	103	6986
79	70	88.60759494	Precinct-4 Glad Valley	Ziebach	Ryan M. Maher	54	6986
642	361	56.2305296	Precinct-6 Redelm (Precinct-5 North Dupree, Precinct-8 South Dupree)	Ziebach	Ryan M. Maher	274	6986
114	54	47.36842105	Precinct-7 Red Scaffold	Ziebach	Ryan M. Maher	31	6986
2437	1700	69.75789906	Precinct-VP07	Minnehaha	John Koch	394	9824
934	706	75.5888651	Precinct-VP08	Minnehaha	John Koch	170	9824
1379	1040	75.41696882	Precinct-VP16	Minnehaha	John Koch	249	9824
881	652	74.00681044	Precinct-VP17	Minnehaha	John Koch	142	9824
1566	964	61.55810983	Precinct-0305	Minnehaha	John Koch	395	9824
3684	2109	57.247557	Precinct-0309	Minnehaha	John Koch	748	9824
1930	1213	62.84974093	Precinct-0312	Minnehaha	John Koch	388	9824
2220	1484	66.84684685	Precinct-0314	Minnehaha	John Koch	503	9824
1586	951	59.96216898	Precinct-0405	Minnehaha	John Koch	409	9824
2437	1700	69.75789906	Precinct-VP07	Minnehaha	Deb Peters	1215	9824
934	706	75.5888651	Precinct-VP08	Minnehaha	Deb Peters	482	9824
1379	1040	75.41696882	Precinct-VP16	Minnehaha	Deb Peters	710	9824
881	652	74.00681044	Precinct-VP17	Minnehaha	Deb Peters	475	9824
1566	964	61.55810983	Precinct-0305	Minnehaha	Deb Peters	477	9824
3684	2109	57.247557	Precinct-0309	Minnehaha	Deb Peters	1117	9824
1930	1213	62.84974093	Precinct-0312	Minnehaha	Deb Peters	625	9824
2220	1484	66.84684685	Precinct-0314	Minnehaha	Deb Peters	865	9824
1586	951	59.96216898	Precinct-0405	Minnehaha	Deb Peters	460	9824
1353	957	70.73170732	Precinct 1-4	Pennington	Terri L. Haverly	663	6137
2382	1387	58.22837951	Precinct 2-3	Pennington	Terri L. Haverly	883	6137
2265	1283	56.64459161	Precinct 4-2	Pennington	Terri L. Haverly	763	6137
2143	1398	65.23565096	Precinct BE	Pennington	Terri L. Haverly	997	6137
1842	1269	68.89250814	Precinct RV	Pennington	Terri L. Haverly	892	6137
2407	1609	66.84669713	Precinct VF	Pennington	Terri L. Haverly	1148	6137
1625	1108	68.18461538	Precinct VV	Pennington	Terri L. Haverly	791	6137
161	80	49.68944099	Precinct 2-2	Pennington	Haven Stuck	27	12418
438	358	81.73515982	Precinct 3-5	Pennington	Haven Stuck	154	12418
1440	919	63.81944444	Precinct 4-3	Pennington	Haven Stuck	392	12418
1923	1022	53.14612585	Precinct 4-4	Pennington	Haven Stuck	531	12418
1205	843	69.95850622	Precinct 4-5	Pennington	Haven Stuck	332	12418
451	362	80.26607539	Precinct 5-5	Pennington	Haven Stuck	148	12418
4441	2869	64.60256699	Precinct AW	Pennington	Haven Stuck	752	12418
612	465	75.98039216	Precinct CL	Pennington	Haven Stuck	203	12418
1425	1024	71.85964912	Precinct DT	Pennington	Haven Stuck	355	12418
1682	1312	78.00237812	Precinct JS	Pennington	Haven Stuck	503	12418

RegisteredVoters	BallotsCast	VoterTurnout	PrecinctName	CountyName	calcCandidate	calcCandidateVotes	ContestTotal
487	289	59.34291581	Precinct NH	Pennington	Haven Stuck	92	12418
1681	1308	77.81082689	Precinct WP	Pennington	Haven Stuck	496	12418
161	80	49.68944099	Precinct 2-2	Pennington	Phil Jensen	49	12418
438	358	81.73515982	Precinct 3-5	Pennington	Phil Jensen	185	12418
1440	919	63.81944444	Precinct 4-3	Pennington	Phil Jensen	475	12418
1923	1022	53.14612585	Precinct 4-4	Pennington	Phil Jensen	423	12418
1205	843	69.95850622	Precinct 4-5	Pennington	Phil Jensen	461	12418
451	362	80.26607539	Precinct 5-5	Pennington	Phil Jensen	192	12418
4441	2869	64.60256699	Precinct AW	Pennington	Phil Jensen	1722	12418
612	465	75.98039216	Precinct CL	Pennington	Phil Jensen	240	12418
1425	1024	71.85964912	Precinct DT	Pennington	Phil Jensen	627	12418
1682	1312	78.00237812	Precinct JS	Pennington	Phil Jensen	759	12418
487	289	59.34291581	Precinct NH	Pennington	Phil Jensen	176	12418
1681	1308	77.81082689	Precinct WP	Pennington	Phil Jensen	756	12418
1340	998	74.47761194	SUMMERSET #10	Meade	Haven Stuck	297	12418
885	613	69.26553672	BLACK HAWK #14	Meade	Haven Stuck	181	12418
441	386	87.52834467	WEST BLACK HAWK #16	Meade	Haven Stuck	141	12418
666	507	76.12612613	CENTRAL BLACK HAWK #19	Meade	Haven Stuck	163	12418
1340	998	74.47761194	SUMMERSET #10	Meade	Phil Jensen	646	12418
885	613	69.26553672	BLACK HAWK #14	Meade	Phil Jensen	389	12418
441	386	87.52834467	WEST BLACK HAWK #16	Meade	Phil Jensen	230	12418
666	507	76.12612613	CENTRAL BLACK HAWK #19	Meade	Phil Jensen	321	12418
631	466	73.85103011	Chester-Franklin	Lake	Scott Parsley	204	11644
627	516	82.29665072	Wentworth-Rutland	Lake	Scott Parsley	226	11644
217	181	83.41013825	Nunda-Summit	Lake	Scott Parsley	80	11644
318	248	77.98742138	Concord-Badus-Wayne/Ramona	Lake	Scott Parsley	122	11644
548	435	79.37956204	Herman-Winfred	Lake	Scott Parsley	218	11644
601	485	80.69883527	Lakeview	Lake	Scott Parsley	221	11644
4702	2874	61.12292641	Ward One	Lake	Scott Parsley	1212	11644
975	668	68.51282051	Ward Three	Lake	Scott Parsley	350	11644
1031	749	72.64791465	Ward Two	Lake	Scott Parsley	436	11644
477	339	71.06918239	Farmington-Leroy-Clarno-Orland	Lake	Scott Parsley	156	11644
631	466	73.85103011	Chester-Franklin	Lake	Jordan Youngberg	251	11644
627	516	82.29665072	Wentworth-Rutland	Lake	Jordan Youngberg	273	11644
217	181	83.41013825	Nunda-Summit	Lake	Jordan Youngberg	95	11644
318	248	77.98742138	Concord-Badus-Wayne/Ramona	Lake	Jordan Youngberg	118	11644
548	435	79.37956204	Herman-Winfred	Lake	Jordan Youngberg	205	11644
601	485	80.69883527	Lakeview	Lake	Jordan Youngberg	252	11644
4702	2874	61.12292641	Ward One	Lake	Jordan Youngberg	1395	11644
975	668	68.51282051	Ward Three	Lake	Jordan Youngberg	297	11644
1031	749	72.64791465	Ward Two	Lake	Jordan Youngberg	300	11644
477	339	71.06918239	Farmington-Leroy-Clarno-Orland	Lake	Jordan Youngberg	181	11644
190	141	74.21052632	Precinct-1	Miner	Scott Parsley	88	11644
181	126	69.61325967	Precinct-2	Miner	Scott Parsley	75	11644
157	109	69.42675159	Precinct-3	Miner	Scott Parsley	67	11644
223	144	64.57399103	Precinct-4	Miner	Scott Parsley	87	11644

RegisteredVoters	BallotsCast	VoterTurnout	PrecinctName	CountyName	calcCandidate	calcCandidateVotes	ContestTotal
112	84	75	Precinct-5	Miner	Scott Parsley	31	11644
276	193	69.92753623	Precinct-6	Miner	Scott Parsley	82	11644
241	185	76.76348548	Precinct-7	Miner	Scott Parsley	91	11644
167	132	79.04191617	Precinct-8	Miner	Scott Parsley	45	11644
190	141	74.21052632	Precinct-1	Miner	Jordan Youngberg	47	11644
181	126	69.61325967	Precinct-2	Miner	Jordan Youngberg	49	11644
157	109	69.42675159	Precinct-3	Miner	Jordan Youngberg	36	11644
223	144	64.57399103	Precinct-4	Miner	Jordan Youngberg	54	11644
112	84	75	Precinct-5	Miner	Jordan Youngberg	50	11644
276	193	69.92753623	Precinct-6	Miner	Jordan Youngberg	107	11644
241	185	76.76348548	Precinct-7	Miner	Jordan Youngberg	78	11644
167	132	79.04191617	Precinct-8	Miner	Jordan Youngberg	82	11644
764	530	69.37172775	Precinct-1	Moody	Scott Parsley	357	11644
770	534	69.35064935	Precinct-2	Moody	Scott Parsley	378	11644
729	556	76.26886145	Precinct-3	Moody	Scott Parsley	236	11644
537	380	70.76350093	Precinct-4	Moody	Scott Parsley	148	11644
909	671	73.81738174	Precinct-5	Moody	Scott Parsley	288	11644
475	341	71.78947368	Precinct-34	Moody	Scott Parsley	177	11644
764	530	69.37172775	Precinct-1	Moody	Jordan Youngberg	162	11644
770	534	69.35064935	Precinct-2	Moody	Jordan Youngberg	144	11644
729	556	76.26886145	Precinct-3	Moody	Jordan Youngberg	301	11644
537	380	70.76350093	Precinct-4	Moody	Jordan Youngberg	216	11644
909	671	73.81738174	Precinct-5	Moody	Jordan Youngberg	357	11644
475	341	71.78947368	Precinct-34	Moody	Jordan Youngberg	149	11644
369	276	74.79674797	Precinct-1	Sanborn	Scott Parsley	88	11644
489	317	64.82617587	Precinct-2	Sanborn	Scott Parsley	114	11644
400	297	74.25	Precinct-4	Sanborn	Scott Parsley	111	11644
330	257	77.87878788	Precinct-5	Sanborn	Scott Parsley	87	11644
369	276	74.79674797	Precinct-1	Sanborn	Jordan Youngberg	164	11644
489	317	64.82617587	Precinct-2	Sanborn	Jordan Youngberg	179	11644
400	297	74.25	Precinct-4	Sanborn	Jordan Youngberg	168	11644
330	257	77.87878788	Precinct-5	Sanborn	Jordan Youngberg	159	11644
771	549	71.20622568	Precinct-VP06	Minnehaha	Tom Cool	162	11425
1113	832	74.75292004	Precinct-0108	Minnehaha	Tom Cool	336	11425
1697	1211	71.36122569	Precinct-0109	Minnehaha	Tom Cool	501	11425
2009	1420	70.68193131	Precinct-0110	Minnehaha	Tom Cool	558	11425
1934	1401	72.44053775	Precinct-0117	Minnehaha	Tom Cool	471	11425
2238	1640	73.27971403	Precinct-0310	Minnehaha	Tom Cool	569	11425
1296	990	76.38888889	Precinct-0311	Minnehaha	Tom Cool	333	11425
1930	1213	62.84974093	Precinct-0312	Minnehaha	Tom Cool	21	11425
1759	1292	73.45082433	Precinct-0315	Minnehaha	Tom Cool	519	11425
1837	1364	74.25149701	Precinct-0316	Minnehaha	Tom Cool	438	11425
2480	1757	70.84677419	Precinct-0317	Minnehaha	Tom Cool	573	11425
771	549	71.20622568	Precinct-VP06	Minnehaha	Jim Stalzer	335	11425
1113	832	74.75292004	Precinct-0108	Minnehaha	Jim Stalzer	447	11425
1697	1211	71.36122569	Precinct-0109	Minnehaha	Jim Stalzer	592	11425



RegisteredVoters	BallotsCast	VoterTurnout	PrecinctName	CountyName	calcCandidate	calcCandidateVotes	ContestTotal
2009	1420	70.68193131	Precinct-0110	Minnehaha	Jim Stalzer	724	11425
1934	1401	72.44053775	Precinct-0117	Minnehaha	Jim Stalzer	783	11425
2238	1640	73.27971403	Precinct-0310	Minnehaha	Jim Stalzer	926	11425
1296	990	76.38888889	Precinct-0311	Minnehaha	Jim Stalzer	588	11425
1930	1213	62.84974093	Precinct-0312	Minnehaha	Jim Stalzer	82	11425
1759	1292	73.45082433	Precinct-0315	Minnehaha	Jim Stalzer	662	11425
1837	1364	74.25149701	Precinct-0316	Minnehaha	Jim Stalzer	779	11425
2480	1757	70.84677419	Precinct-0317	Minnehaha	Jim Stalzer	1026	11425
1856	1252	67.45689655	Precinct-01	Brule	Troy Heinert	679	4601
753	527	69.98671979	Precinct-02	Brule	Troy Heinert	263	4601
524	383	73.09160305	Precinct-03	Brule	Troy Heinert	202	4601
109	77	70.64220183	Precinct-04	Brule	Troy Heinert	32	4601
131	111	84.73282443	Precinct-05	Brule	Troy Heinert	60	4601
132	117	88.63636364	Precinct-1	Buffalo	Troy Heinert	53	4601
131	86	65.64885496	Precinct-2	Buffalo	Troy Heinert	54	4601
682	309	45.30791789	Precinct-3	Buffalo	Troy Heinert	237	4601
249	205	82.32931727	Precinct-1	Jones	Troy Heinert	96	4601
242	191	78.92561983	Precinct-3	Jones	Troy Heinert	90	4601
219	176	80.3652968	Precinct-5	Jones	Troy Heinert	77	4601
81	69	85.18518519	Precinct-01	Lyman	Troy Heinert	33	4601
454	326	71.8061674	Precinct-04	Lyman	Troy Heinert	164	4601
187	146	78.07486631	Precinct-06	Lyman	Troy Heinert	77	4601
599	175	29.21535893	Precinct-07	Lyman	Troy Heinert	138	4601
325	255	78.46153846	Precinct-09	Lyman	Troy Heinert	106	4601
493	386	78.29614604	Precinct-12	Lyman	Troy Heinert	189	4601
134	104	77.6119403	Precinct-13	Lyman	Troy Heinert	41	4601
362	190	52.48618785	Precinct-2	Mellette	Troy Heinert	120	4601
189	148	78.30687831	Precinct-3	Mellette	Troy Heinert	69	4601
342	198	57.89473684	Precinct-5	Mellette	Troy Heinert	143	4601
274	169	61.67883212	Precinct-6	Mellette	Troy Heinert	101	4601
167	111	66.46706587	Lakeview	Todd	Troy Heinert	31	4601
106	80	75.47169811	Jeanette	Todd	Troy Heinert	31	4601
1174	511	43.52640545	Mission-N. Antelope	Todd	Troy Heinert	368	4601
143	58	40.55944056	Bordeaux	Todd	Troy Heinert	42	4601
216	122	56.48148148	OKreek	Todd	Troy Heinert	80	4601
661	268	40.54462935	Parmelee	Todd	Troy Heinert	222	4601
941	421	44.73963868	Rosebud	Todd	Troy Heinert	357	4601
521	249	47.79270633	S. Antelope	Todd	Troy Heinert	184	4601
778	347	44.60154242	Saint Francis	Todd	Troy Heinert	262	4601
631	466	73.85103011	Chester-Franklin	Lake	Jason Unger	144	20505
627	516	82.29665072	Wentworth-Rutland	Lake	Jason Unger	177	20505
217	181	83.41013825	Nunda-Summit	Lake	Jason Unger	56	20505
318	248	77.98742138	Concord-Badus-Wayne/Ramona	Lake	Jason Unger	80	20505
548	435	79.37956204	Herman-Winfred	Lake	Jason Unger	159	20505
601	485	80.69883527	Lakeview	Lake	Jason Unger	153	20505
4702	2874	61.12292641	Ward One	Lake	Jason Unger	1012	20505

RegisteredVoters	BallotsCast	VoterTurnout	PrecinctName	CountyName	calcCandidate	calcCandidateVotes	ContestTotal
975	668	68.51282051	Ward Three	Lake	Jason Unger	258	20505
1031	749	72.64791465	Ward Two	Lake	Jason Unger	289	20505
477	339	71.06918239	Farmington-Leroy-Clarno-Orland	Lake	Jason Unger	89	20505
631	466	73.85103011	Chester-Franklin	Lake	Kory Rawstern	103	20505
627	516	82.29665072	Wentworth-Rutland	Lake	Kory Rawstern	98	20505
217	181	83.41013825	Nunda-Summit	Lake	Kory Rawstern	24	20505
318	248	77.98742138	Concord-Badus-Wayne/Ramona	Lake	Kory Rawstern	76	20505
548	435	79.37956204	Herman-Winfred	Lake	Kory Rawstern	77	20505
601	485	80.69883527	Lakeview	Lake	Kory Rawstern	130	20505
4702	2874	61.12292641	Ward One	Lake	Kory Rawstern	716	20505
975	668	68.51282051	Ward Three	Lake	Kory Rawstern	148	20505
1031	749	72.64791465	Ward Two	Lake	Kory Rawstern	150	20505
477	339	71.06918239	Farmington-Leroy-Clarno-Orland	Lake	Kory Rawstern	56	20505
631	466	73.85103011	Chester-Franklin	Lake	Mathew Wollmann	293	20505
627	516	82.29665072	Wentworth-Rutland	Lake	Mathew Wollmann	345	20505
217	181	83.41013825	Nunda-Summit	Lake	Mathew Wollmann	137	20505
318	248	77.98742138	Concord-Badus-Wayne/Ramona	Lake	Mathew Wollmann	161	20505
548	435	79.37956204	Herman-Winfred	Lake	Mathew Wollmann	322	20505
601	485	80.69883527	Lakeview	Lake	Mathew Wollmann	341	20505
4702	2874	61.12292641	Ward One	Lake	Mathew Wollmann	1704	20505
975	668	68.51282051	Ward Three	Lake	Mathew Wollmann	475	20505
1031	749	72.64791465	Ward Two	Lake	Mathew Wollmann	555	20505
477	339	71.06918239	Farmington-Leroy-Clarno-Orland	Lake	Mathew Wollmann	263	20505
631	466	73.85103011	Chester-Franklin	Lake	Leslie Heinemann	253	20505
627	516	82.29665072	Wentworth-Rutland	Lake	Leslie Heinemann	268	20505
217	181	83.41013825	Nunda-Summit	Lake	Leslie Heinemann	107	20505
318	248	77.98742138	Concord-Badus-Wayne/Ramona	Lake	Leslie Heinemann	103	20505
548	435	79.37956204	Herman-Winfred	Lake	Leslie Heinemann	199	20505
601	485	80.69883527	Lakeview	Lake	Leslie Heinemann	253	20505
4702	2874	61.12292641	Ward One	Lake	Leslie Heinemann	1295	20505
975	668	68.51282051	Ward Three	Lake	Leslie Heinemann	267	20505
1031	749	72.64791465	Ward Two	Lake	Leslie Heinemann	339	20505
477	339	71.06918239	Farmington-Leroy-Clarno-Orland	Lake	Leslie Heinemann	189	20505
190	141	74.21052632	Precinct-1	Miner	Jason Unger	70	20505
181	126	69.61325967	Precinct-2	Miner	Jason Unger	57	20505
157	109	69.42675159	Precinct-3	Miner	Jason Unger	42	20505
223	144	64.57399103	Precinct-4	Miner	Jason Unger	57	20505
112	84	75	Precinct-5	Miner	Jason Unger	29	20505
276	193	69.92753623	Precinct-6	Miner	Jason Unger	67	20505
241	185	76.76348548	Precinct-7	Miner	Jason Unger	76	20505
167	132	79.04191617	Precinct-8	Miner	Jason Unger	44	20505
190	141	74.21052632	Precinct-1	Miner	Kory Rawstern	41	20505
181	126	69.61325967	Precinct-2	Miner	Kory Rawstern	32	20505
157	109	69.42675159	Precinct-3	Miner	Kory Rawstern	24	20505
223	144	64.57399103	Precinct-4	Miner	Kory Rawstern	39	20505
112	84	75	Precinct-5	Miner	Kory Rawstern	17	20505

RegisteredVoters	BallotsCast	VoterTurnout	PrecinctName	CountyName	calcCandidate	calcCandidateVotes	ContestTotal
276	193	69.92753623	Precinct-6	Miner	Kory Rawstern	28	20505
241	185	76.76348548	Precinct-7	Miner	Kory Rawstern	43	20505
167	132	79.04191617	Precinct-8	Miner	Kory Rawstern	23	20505
190	141	74.21052632	Precinct-1	Miner	Mathew Wollmann	58	20505
181	126	69.61325967	Precinct-2	Miner	Mathew Wollmann	67	20505
157	109	69.42675159	Precinct-3	Miner	Mathew Wollmann	62	20505
223	144	64.57399103	Precinct-4	Miner	Mathew Wollmann	77	20505
112	84	75	Precinct-5	Miner	Mathew Wollmann	46	20505
276	193	69.92753623	Precinct-6	Miner	Mathew Wollmann	137	20505
241	185	76.76348548	Precinct-7	Miner	Mathew Wollmann	94	20505
167	132	79.04191617	Precinct-8	Miner	Mathew Wollmann	83	20505
190	141	74.21052632	Precinct-1	Miner	Leslie Heinemann	59	20505
181	126	69.61325967	Precinct-2	Miner	Leslie Heinemann	57	20505
157	109	69.42675159	Precinct-3	Miner	Leslie Heinemann	52	20505
223	144	64.57399103	Precinct-4	Miner	Leslie Heinemann	76	20505
112	84	75	Precinct-5	Miner	Leslie Heinemann	46	20505
276	193	69.92753623	Precinct-6	Miner	Leslie Heinemann	105	20505
241	185	76.76348548	Precinct-7	Miner	Leslie Heinemann	71	20505
167	132	79.04191617	Precinct-8	Miner	Leslie Heinemann	68	20505
764	530	69.37172775	Precinct-1	Moody	Jason Unger	348	20505
770	534	69.35064935	Precinct-2	Moody	Jason Unger	345	20505
729	556	76.26886145	Precinct-3	Moody	Jason Unger	197	20505
537	380	70.76350093	Precinct-4	Moody	Jason Unger	152	20505
909	671	73.81738174	Precinct-5	Moody	Jason Unger	240	20505
475	341	71.78947368	Precinct-34	Moody	Jason Unger	166	20505
764	530	69.37172775	Precinct-1	Moody	Kory Rawstern	122	20505
770	534	69.35064935	Precinct-2	Moody	Kory Rawstern	135	20505
729	556	76.26886145	Precinct-3	Moody	Kory Rawstern	91	20505
537	380	70.76350093	Precinct-4	Moody	Kory Rawstern	56	20505
909	671	73.81738174	Precinct-5	Moody	Kory Rawstern	122	20505
475	341	71.78947368	Precinct-34	Moody	Kory Rawstern	52	20505
764	530	69.37172775	Precinct-1	Moody	Mathew Wollmann	146	20505
770	534	69.35064935	Precinct-2	Moody	Mathew Wollmann	130	20505
729	556	76.26886145	Precinct-3	Moody	Mathew Wollmann	275	20505
537	380	70.76350093	Precinct-4	Moody	Mathew Wollmann	179	20505
909	671	73.81738174	Precinct-5	Moody	Mathew Wollmann	368	20505
475	341	71.78947368	Precinct-34	Moody	Mathew Wollmann	153	20505
764	530	69.37172775	Precinct-1	Moody	Leslie Heinemann	232	20505
770	534	69.35064935	Precinct-2	Moody	Leslie Heinemann	235	20505
729	556	76.26886145	Precinct-3	Moody	Leslie Heinemann	370	20505
537	380	70.76350093	Precinct-4	Moody	Leslie Heinemann	223	20505
909	671	73.81738174	Precinct-5	Moody	Leslie Heinemann	386	20505
475	341	71.78947368	Precinct-34	Moody	Leslie Heinemann	205	20505
369	276	74.79674797	Precinct-1	Sanborn	Jason Unger	75	20505
489	317	64.82617587	Precinct-2	Sanborn	Jason Unger	79	20505
400	297	74.25	Precinct-4	Sanborn	Jason Unger	109	20505

RegisteredVoters	BallotsCast	VoterTurnout	PrecinctName	CountyName	calcCandidate	calcCandidateVotes	ContestTotal
330	257	77.87878788	Precinct-5	Sanborn	Jason Unger	75	20505
369	276	74.79674797	Precinct-1	Sanborn	Kory Rawstern	41	20505
489	317	64.82617587	Precinct-2	Sanborn	Kory Rawstern	62	20505
400	297	74.25	Precinct-4	Sanborn	Kory Rawstern	62	20505
330	257	77.87878788	Precinct-5	Sanborn	Kory Rawstern	47	20505
369	276	74.79674797	Precinct-1	Sanborn	Mathew Wollmann	152	20505
489	317	64.82617587	Precinct-2	Sanborn	Mathew Wollmann	193	20505
400	297	74.25	Precinct-4	Sanborn	Mathew Wollmann	144	20505
330	257	77.87878788	Precinct-5	Sanborn	Mathew Wollmann	158	20505
369	276	74.79674797	Precinct-1	Sanborn	Leslie Heinemann	159	20505
489	317	64.82617587	Precinct-2	Sanborn	Leslie Heinemann	176	20505
400	297	74.25	Precinct-4	Sanborn	Leslie Heinemann	164	20505
330	257	77.87878788	Precinct-5	Sanborn	Leslie Heinemann	170	20505
23285	2408	10.34142152	Courthouse Community Room	Brown	Brooks Briscoe	619	19174
23285	268	1.150955551	Columbia American Legion	Brown	Brooks Briscoe	3	19174
23285	226	0.97058192	Westport Community Center	Brown	Brooks Briscoe	4	19174
23285	502	2.155894353	Warner Community Center	Brown	Brooks Briscoe	7	19174
23285	181	0.777324458	Stratford Communtty Center	Brown	Brooks Briscoe	4	19174
23285	826	3.547348078	Groton Community Center	Brown	Brooks Briscoe	7	19174
23285	160	0.687137642	Claremont Fire Station	Brown	Brooks Briscoe	1	19174
23285	237	1.017822633	Hecla Community Center	Brown	Brooks Briscoe	1	19174
23285	264	1.13377711	Frederick Community Center	Brown	Brooks Briscoe	1	19174
23285	2542	10.91689929	AmericInn Event Center	Brown	Brooks Briscoe	628	19174
23285	2717	11.66845609	Best Western Ramkota Hotel and Convention Center	Brown	Brooks Briscoe	512	19174
23285	2408	10.34142152	Courthouse Community Room	Brown	Nikki Bootz	521	19174
23285	268	1.150955551	Columbia American Legion	Brown	Nikki Bootz	2	19174
23285	226	0.97058192	Westport Community Center	Brown	Nikki Bootz	2	19174
23285	502	2.155894353	Warner Community Center	Brown	Nikki Bootz	6	19174
23285	181	0.777324458	Stratford Communtty Center	Brown	Nikki Bootz	2	19174
23285	826	3.547348078	Groton Community Center	Brown	Nikki Bootz	9	19174
23285	160	0.687137642	Claremont Fire Station	Brown	Nikki Bootz	0	19174
23285	237	1.017822633	Hecla Community Center	Brown	Nikki Bootz	1	19174
23285	264	1.13377711	Frederick Community Center	Brown	Nikki Bootz	0	19174
23285	2542	10.91689929	AmericInn Event Center	Brown	Nikki Bootz	519	19174
23285	2717	11.66845609	Best Western Ramkota Hotel and Convention Center	Brown	Nikki Bootz	405	19174
23285	2408	10.34142152	Courthouse Community Room	Brown	Drew Dennert	1065	19174
23285	268	1.150955551	Columbia American Legion	Brown	Drew Dennert	10	19174
23285	226	0.97058192	Westport Community Center	Brown	Drew Dennert	8	19174
23285	502	2.155894353	Warner Community Center	Brown	Drew Dennert	9	19174
23285	181	0.777324458	Stratford Communtty Center	Brown	Drew Dennert	3	19174
23285	826	3.547348078	Groton Community Center	Brown	Drew Dennert	21	19174
23285	160	0.687137642	Claremont Fire Station	Brown	Drew Dennert	3	19174
23285	237	1.017822633	Hecla Community Center	Brown	Drew Dennert	3	19174
23285	264	1.13377711	Frederick Community Center	Brown	Drew Dennert	5	19174
23285	2542	10.91689929	AmericInn Event Center	Brown	Drew Dennert	1374	19174
23285	2717	11.66845609	Best Western Ramkota Hotel and Convention Center	Brown	Drew Dennert	1186	19174

RegisteredVoters	BallotsCast	VoterTurnout	PrecinctName	CountyName	calcCandidate	calcCandidateVotes	ContestTotal
23285	2408	10.34142152	Courthouse Community Room	Brown	Daniel Kaiser	1136	19174
23285	268	1.150955551	Columbia American Legion	Brown	Daniel Kaiser	5	19174
23285	226	0.97058192	Westport Community Center	Brown	Daniel Kaiser	9	19174
23285	502	2.155894353	Warner Community Center	Brown	Daniel Kaiser	9	19174
23285	181	0.777324458	Stratford Communtiy Center	Brown	Daniel Kaiser	1	19174
23285	826	3.547348078	Groton Community Center	Brown	Daniel Kaiser	16	19174
23285	160	0.687137642	Claremont Fire Station	Brown	Daniel Kaiser	2	19174
23285	237	1.017822633	Hecla Community Center	Brown	Daniel Kaiser	2	19174
23285	264	1.13377711	Frederick Community Center	Brown	Daniel Kaiser	6	19174
23285	2542	10.91689929	AmericInn Event Center	Brown	Daniel Kaiser	1415	19174
23285	2717	11.66845609	Best Western Ramkota Hotel and Convention Center	Brown	Daniel Kaiser	1225	19174
1842	1019	55.32030402	Precinct-0306	Minnehaha	Jamie Smith	412	8538
1692	1045	61.76122931	Precinct-0307	Minnehaha	Jamie Smith	360	8538
2102	1110	52.80685062	Precinct-0401 (Precinct-0515)	Minnehaha	Jamie Smith	407	8538
1387	810	58.39942322	Precinct-0404	Minnehaha	Jamie Smith	275	8538
2267	1279	56.4181738	Precinct-0501 (Precinct-0502)	Minnehaha	Jamie Smith	512	8538
1812	1068	58.94039735	Precinct-0518	Minnehaha	Jamie Smith	448	8538
1842	1019	55.32030402	Precinct-0306	Minnehaha	Karen Soli	440	8538
1692	1045	61.76122931	Precinct-0307	Minnehaha	Karen Soli	398	8538
2102	1110	52.80685062	Precinct-0401 (Precinct-0515)	Minnehaha	Karen Soli	428	8538
1387	810	58.39942322	Precinct-0404	Minnehaha	Karen Soli	327	8538
2267	1279	56.4181738	Precinct-0501 (Precinct-0502)	Minnehaha	Karen Soli	552	8538
1812	1068	58.94039735	Precinct-0518	Minnehaha	Karen Soli	476	8538
1842	1019	55.32030402	Precinct-0306	Minnehaha	Mike Myers	294	8538
1692	1045	61.76122931	Precinct-0307	Minnehaha	Mike Myers	280	8538
2102	1110	52.80685062	Precinct-0401 (Precinct-0515)	Minnehaha	Mike Myers	350	8538
1387	810	58.39942322	Precinct-0404	Minnehaha	Mike Myers	223	8538
2267	1279	56.4181738	Precinct-0501 (Precinct-0502)	Minnehaha	Mike Myers	355	8538
1812	1068	58.94039735	Precinct-0518	Minnehaha	Mike Myers	282	8538
1842	1019	55.32030402	Precinct-0306	Minnehaha	Eric Leggett	268	8538
1692	1045	61.76122931	Precinct-0307	Minnehaha	Eric Leggett	289	8538
2102	1110	52.80685062	Precinct-0401 (Precinct-0515)	Minnehaha	Eric Leggett	339	8538
1387	810	58.39942322	Precinct-0404	Minnehaha	Eric Leggett	226	8538
2267	1279	56.4181738	Precinct-0501 (Precinct-0502)	Minnehaha	Eric Leggett	331	8538
1812	1068	58.94039735	Precinct-0518	Minnehaha	Eric Leggett	266	8538
161	80	49.68944099	Precinct 2-2	Pennington	Ethan Marsland	19	21266
438	358	81.73515982	Precinct 3-5	Pennington	Ethan Marsland	76	21266
1440	919	63.81944444	Precinct 4-3	Pennington	Ethan Marsland	230	21266
1923	1022	53.14612585	Precinct 4-4	Pennington	Ethan Marsland	360	21266
1205	843	69.95850622	Precinct 4-5	Pennington	Ethan Marsland	180	21266
451	362	80.26607539	Precinct 5-5	Pennington	Ethan Marsland	75	21266
4441	2869	64.60256699	Precinct AW	Pennington	Ethan Marsland	670	21266
612	465	75.98039216	Precinct CL	Pennington	Ethan Marsland	94	21266
1425	1024	71.85964912	Precinct DT	Pennington	Ethan Marsland	139	21266
1682	1312	78.00237812	Precinct JS	Pennington	Ethan Marsland	219	21266
487	289	59.34291581	Precinct NH	Pennington	Ethan Marsland	67	21266

RegisteredVoters	BallotsCast	VoterTurnout	PrecinctName	CountyName	calcCandidate	calcCandidateVotes	ContestTotal
1681	1308	77.81082689	Precinct WP	Pennington	Ethan Marsland	244	21266
161	80	49.68944099	Precinct 2-2	Pennington	Jim Hadd	19	21266
438	358	81.73515982	Precinct 3-5	Pennington	Jim Hadd	81	21266
1440	919	63.81944444	Precinct 4-3	Pennington	Jim Hadd	249	21266
1923	1022	53.14612585	Precinct 4-4	Pennington	Jim Hadd	374	21266
1205	843	69.95850622	Precinct 4-5	Pennington	Jim Hadd	225	21266
451	362	80.26607539	Precinct 5-5	Pennington	Jim Hadd	94	21266
4441	2869	64.60256699	Precinct AW	Pennington	Jim Hadd	677	21266
612	465	75.98039216	Precinct CL	Pennington	Jim Hadd	121	21266
1425	1024	71.85964912	Precinct DT	Pennington	Jim Hadd	230	21266
1682	1312	78.00237812	Precinct JS	Pennington	Jim Hadd	335	21266
487	289	59.34291581	Precinct NH	Pennington	Jim Hadd	65	21266
1681	1308	77.81082689	Precinct WP	Pennington	Jim Hadd	281	21266
161	80	49.68944099	Precinct 2-2	Pennington	Taffy Howard	40	21266
438	358	81.73515982	Precinct 3-5	Pennington	Taffy Howard	202	21266
1440	919	63.81944444	Precinct 4-3	Pennington	Taffy Howard	399	21266
1923	1022	53.14612585	Precinct 4-4	Pennington	Taffy Howard	355	21266
1205	843	69.95850622	Precinct 4-5	Pennington	Taffy Howard	410	21266
451	362	80.26607539	Precinct 5-5	Pennington	Taffy Howard	199	21266
4441	2869	64.60256699	Precinct AW	Pennington	Taffy Howard	1553	21266
612	465	75.98039216	Precinct CL	Pennington	Taffy Howard	252	21266
1425	1024	71.85964912	Precinct DT	Pennington	Taffy Howard	606	21266
1682	1312	78.00237812	Precinct JS	Pennington	Taffy Howard	732	21266
487	289	59.34291581	Precinct NH	Pennington	Taffy Howard	148	21266
1681	1308	77.81082689	Precinct WP	Pennington	Taffy Howard	781	21266
161	80	49.68944099	Precinct 2-2	Pennington	David Johnson	42	21266
438	358	81.73515982	Precinct 3-5	Pennington	David Johnson	233	21266
1440	919	63.81944444	Precinct 4-3	Pennington	David Johnson	543	21266
1923	1022	53.14612585	Precinct 4-4	Pennington	David Johnson	492	21266
1205	843	69.95850622	Precinct 4-5	Pennington	David Johnson	489	21266
451	362	80.26607539	Precinct 5-5	Pennington	David Johnson	235	21266
4441	2869	64.60256699	Precinct AW	Pennington	David Johnson	1556	21266
612	465	75.98039216	Precinct CL	Pennington	David Johnson	283	21266
1425	1024	71.85964912	Precinct DT	Pennington	David Johnson	717	21266
1682	1312	78.00237812	Precinct JS	Pennington	David Johnson	877	21266
487	289	59.34291581	Precinct NH	Pennington	David Johnson	166	21266
1681	1308	77.81082689	Precinct WP	Pennington	David Johnson	892	21266
1340	998	74.47761194	SUMMERSET #10	Meade	Ethan Marsland	150	21266
885	613	69.26553672	BLACK HAWK #14	Meade	Ethan Marsland	95	21266
441	386	87.52834467	WEST BLACK HAWK #16	Meade	Ethan Marsland	83	21266
666	507	76.12612613	CENTRAL BLACK HAWK #19	Meade	Ethan Marsland	76	21266
1340	998	74.47761194	SUMMERSET #10	Meade	Jim Hadd	178	21266
885	613	69.26553672	BLACK HAWK #14	Meade	Jim Hadd	112	21266
441	386	87.52834467	WEST BLACK HAWK #16	Meade	Jim Hadd	100	21266
666	507	76.12612613	CENTRAL BLACK HAWK #19	Meade	Jim Hadd	85	21266
1340	998	74.47761194	SUMMERSET #10	Meade	Taffy Howard	533	21266

RegisteredVoters	BallotsCast	VoterTurnout	PrecinctName	CountyName	calcCandidate	calcCandidateVotes	ContestTotal
885	613	69.26553672	BLACK HAWK #14	Meade	Taffy Howard	320	21266
441	386	87.52834467	WEST BLACK HAWK #16	Meade	Taffy Howard	216	21266
666	507	76.12612613	CENTRAL BLACK HAWK #19	Meade	Taffy Howard	272	21266
1340	998	74.47761194	SUMMERSET #10	Meade	David Johnson	698	21266
885	613	69.26553672	BLACK HAWK #14	Meade	David Johnson	407	21266
441	386	87.52834467	WEST BLACK HAWK #16	Meade	David Johnson	249	21266
666	507	76.12612613	CENTRAL BLACK HAWK #19	Meade	David Johnson	366	21266
334	263	78.74251497	02-Norway & Fairview, Fairview, Inc	Lincoln	Ted Curry	38	19974
590	474	80.33898305	06-Highland & Canton	Lincoln	Ted Curry	64	19974
278	219	78.77697842	08-Lincoln & Delaware	Lincoln	Ted Curry	49	19974
530	392	73.96226415	12-Dayton	Lincoln	Ted Curry	57	19974
1217	932	76.58175842	20-Canton 1, 2, 3	Lincoln	Ted Curry	196	19974
317	225	70.97791798	21-Hudson & Eden	Lincoln	Ted Curry	48	19974
752	543	72.20744681	23-Worthing & Lynn	Lincoln	Ted Curry	110	19974
593	441	74.36762226	26-Brooklyn & Pleasant, Beresford	Lincoln	Ted Curry	80	19974
705	493	69.92907801	30-Canton 4 & 5	Lincoln	Ted Curry	103	19974
1548	1108	71.57622739	29-Harrisburg 2	Lincoln	Ted Curry	0	19974
334	263	78.74251497	02-Norway & Fairview, Fairview, Inc	Lincoln	Ann Tornberg	100	19974
590	474	80.33898305	06-Highland & Canton	Lincoln	Ann Tornberg	149	19974
278	219	78.77697842	08-Lincoln & Delaware	Lincoln	Ann Tornberg	100	19974
530	392	73.96226415	12-Dayton	Lincoln	Ann Tornberg	120	19974
1217	932	76.58175842	20-Canton 1, 2, 3	Lincoln	Ann Tornberg	374	19974
317	225	70.97791798	21-Hudson & Eden	Lincoln	Ann Tornberg	103	19974
752	543	72.20744681	23-Worthing & Lynn	Lincoln	Ann Tornberg	209	19974
593	441	74.36762226	26-Brooklyn & Pleasant, Beresford	Lincoln	Ann Tornberg	198	19974
705	493	69.92907801	30-Canton 4 & 5	Lincoln	Ann Tornberg	203	19974
1548	1108	71.57622739	29-Harrisburg 2	Lincoln	Ann Tornberg	0	19974
334	263	78.74251497	02-Norway & Fairview, Fairview, Inc	Lincoln	David L. Anderson	186	19974
590	474	80.33898305	06-Highland & Canton	Lincoln	David L. Anderson	313	19974
278	219	78.77697842	08-Lincoln & Delaware	Lincoln	David L. Anderson	119	19974
530	392	73.96226415	12-Dayton	Lincoln	David L. Anderson	253	19974
1217	932	76.58175842	20-Canton 1, 2, 3	Lincoln	David L. Anderson	552	19974
317	225	70.97791798	21-Hudson & Eden	Lincoln	David L. Anderson	123	19974
752	543	72.20744681	23-Worthing & Lynn	Lincoln	David L. Anderson	267	19974
593	441	74.36762226	26-Brooklyn & Pleasant, Beresford	Lincoln	David L. Anderson	254	19974
705	493	69.92907801	30-Canton 4 & 5	Lincoln	David L. Anderson	308	19974
1548	1108	71.57622739	29-Harrisburg 2	Lincoln	David L. Anderson	0	19974
334	263	78.74251497	02-Norway & Fairview, Fairview, Inc	Lincoln	Kevin D. Jensen	131	19974
590	474	80.33898305	06-Highland & Canton	Lincoln	Kevin D. Jensen	291	19974
278	219	78.77697842	08-Lincoln & Delaware	Lincoln	Kevin D. Jensen	107	19974
530	392	73.96226415	12-Dayton	Lincoln	Kevin D. Jensen	242	19974
1217	932	76.58175842	20-Canton 1, 2, 3	Lincoln	Kevin D. Jensen	449	19974
317	225	70.97791798	21-Hudson & Eden	Lincoln	Kevin D. Jensen	93	19974
752	543	72.20744681	23-Worthing & Lynn	Lincoln	Kevin D. Jensen	272	19974
593	441	74.36762226	26-Brooklyn & Pleasant, Beresford	Lincoln	Kevin D. Jensen	210	19974
705	493	69.92907801	30-Canton 4 & 5	Lincoln	Kevin D. Jensen	233	19974

RegisteredVoters	BallotsCast	VoterTurnout	PrecinctName	CountyName	calcCandidate	calcCandidateVotes	ContestTotal
1548	1108	71.57622739	29-Harrisburg 2	Lincoln	Kevin D. Jensen	0	19974
475	351	73.89473684	Precinct-01	Union	Ted Curry	72	19974
519	398	76.68593449	Precinct-02	Union	Ted Curry	96	19974
1062	765	72.03389831	Precinct-03	Union	Ted Curry	349	19974
518	389	75.0965251	Precinct-04	Union	Ted Curry	128	19974
654	487	74.4648318	Precinct-05	Union	Ted Curry	104	19974
794	628	79.09319899	Precinct-06	Union	Ted Curry	117	19974
795	577	72.57861635	Precinct-07	Union	Ted Curry	125	19974
664	483	72.74096386	Precinct-08	Union	Ted Curry	179	19974
619	461	74.47495961	Precinct-09	Union	Ted Curry	173	19974
959	665	69.34306569	Precinct-10	Union	Ted Curry	201	19974
1113	731	65.67834681	Precinct-11	Union	Ted Curry	212	19974
1137	859	75.54969217	Precinct-12	Union	Ted Curry	141	19974
1861	1255	67.4368619	Precinct-13	Union	Ted Curry	253	19974
475	351	73.89473684	Precinct-01	Union	Ann Tornberg	135	19974
519	398	76.68593449	Precinct-02	Union	Ann Tornberg	214	19974
1062	765	72.03389831	Precinct-03	Union	Ann Tornberg	320	19974
518	389	75.0965251	Precinct-04	Union	Ann Tornberg	179	19974
654	487	74.4648318	Precinct-05	Union	Ann Tornberg	253	19974
794	628	79.09319899	Precinct-06	Union	Ann Tornberg	371	19974
795	577	72.57861635	Precinct-07	Union	Ann Tornberg	142	19974
664	483	72.74096386	Precinct-08	Union	Ann Tornberg	173	19974
619	461	74.47495961	Precinct-09	Union	Ann Tornberg	196	19974
959	665	69.34306569	Precinct-10	Union	Ann Tornberg	249	19974
1113	731	65.67834681	Precinct-11	Union	Ann Tornberg	237	19974
1137	859	75.54969217	Precinct-12	Union	Ann Tornberg	177	19974
1861	1255	67.4368619	Precinct-13	Union	Ann Tornberg	287	19974
475	351	73.89473684	Precinct-01	Union	David L. Anderson	199	19974
519	398	76.68593449	Precinct-02	Union	David L. Anderson	202	19974
1062	765	72.03389831	Precinct-03	Union	David L. Anderson	305	19974
518	389	75.0965251	Precinct-04	Union	David L. Anderson	178	19974
654	487	74.4648318	Precinct-05	Union	David L. Anderson	229	19974
794	628	79.09319899	Precinct-06	Union	David L. Anderson	298	19974
795	577	72.57861635	Precinct-07	Union	David L. Anderson	352	19974
664	483	72.74096386	Precinct-08	Union	David L. Anderson	226	19974
619	461	74.47495961	Precinct-09	Union	David L. Anderson	187	19974
959	665	69.34306569	Precinct-10	Union	David L. Anderson	278	19974
1113	731	65.67834681	Precinct-11	Union	David L. Anderson	372	19974
1137	859	75.54969217	Precinct-12	Union	David L. Anderson	609	19974
1861	1255	67.4368619	Precinct-13	Union	David L. Anderson	809	19974
475	351	73.89473684	Precinct-01	Union	Kevin D. Jensen	163	19974
519	398	76.68593449	Precinct-02	Union	Kevin D. Jensen	143	19974
1062	765	72.03389831	Precinct-03	Union	Kevin D. Jensen	308	19974
518	389	75.0965251	Precinct-04	Union	Kevin D. Jensen	181	19974
654	487	74.4648318	Precinct-05	Union	Kevin D. Jensen	204	19974
794	628	79.09319899	Precinct-06	Union	Kevin D. Jensen	249	19974



RegisteredVoters	BallotsCast	VoterTurnout	PrecinctName	CountyName	calcCandidate	calcCandidateVotes	ContestTotal
795	577	72.57861635	Precinct-07	Union	Kevin D. Jensen	340	19974
664	483	72.74096386	Precinct-08	Union	Kevin D. Jensen	216	19974
619	461	74.47495961	Precinct-09	Union	Kevin D. Jensen	190	19974
959	665	69.34306569	Precinct-10	Union	Kevin D. Jensen	274	19974
1113	731	65.67834681	Precinct-11	Union	Kevin D. Jensen	352	19974
1137	859	75.54969217	Precinct-12	Union	Kevin D. Jensen	575	19974
1861	1255	67.4368619	Precinct-13	Union	Kevin D. Jensen	748	19974
771	549	71.20622568	Precinct-VP06	Minnehaha	Leona Wieland	169	20122
1113	832	74.75292004	Precinct-0108	Minnehaha	Leona Wieland	286	20122
1697	1211	71.36122569	Precinct-0109	Minnehaha	Leona Wieland	483	20122
2009	1420	70.68193131	Precinct-0110	Minnehaha	Leona Wieland	517	20122
1934	1401	72.44053775	Precinct-0117	Minnehaha	Leona Wieland	391	20122
2238	1640	73.27971403	Precinct-0310	Minnehaha	Leona Wieland	526	20122
1296	990	76.38888889	Precinct-0311	Minnehaha	Leona Wieland	336	20122
1930	1213	62.84974093	Precinct-0312	Minnehaha	Leona Wieland	21	20122
1759	1292	73.45082433	Precinct-0315	Minnehaha	Leona Wieland	498	20122
1837	1364	74.25149701	Precinct-0316	Minnehaha	Leona Wieland	373	20122
2480	1757	70.84677419	Precinct-0317	Minnehaha	Leona Wieland	508	20122
771	549	71.20622568	Precinct-VP06	Minnehaha	Paul Schipper	134	20122
1113	832	74.75292004	Precinct-0108	Minnehaha	Paul Schipper	250	20122
1697	1211	71.36122569	Precinct-0109	Minnehaha	Paul Schipper	377	20122
2009	1420	70.68193131	Precinct-0110	Minnehaha	Paul Schipper	446	20122
1934	1401	72.44053775	Precinct-0117	Minnehaha	Paul Schipper	357	20122
2238	1640	73.27971403	Precinct-0310	Minnehaha	Paul Schipper	438	20122
1296	990	76.38888889	Precinct-0311	Minnehaha	Paul Schipper	265	20122
1930	1213	62.84974093	Precinct-0312	Minnehaha	Paul Schipper	17	20122
1759	1292	73.45082433	Precinct-0315	Minnehaha	Paul Schipper	391	20122
1837	1364	74.25149701	Precinct-0316	Minnehaha	Paul Schipper	342	20122
2480	1757	70.84677419	Precinct-0317	Minnehaha	Paul Schipper	466	20122
771	549	71.20622568	Precinct-VP06	Minnehaha	Chris Karr	306	20122
1113	832	74.75292004	Precinct-0108	Minnehaha	Chris Karr	433	20122
1697	1211	71.36122569	Precinct-0109	Minnehaha	Chris Karr	542	20122
2009	1420	70.68193131	Precinct-0110	Minnehaha	Chris Karr	629	20122
1934	1401	72.44053775	Precinct-0117	Minnehaha	Chris Karr	753	20122
2238	1640	73.27971403	Precinct-0310	Minnehaha	Chris Karr	859	20122
1296	990	76.38888889	Precinct-0311	Minnehaha	Chris Karr	525	20122
1930	1213	62.84974093	Precinct-0312	Minnehaha	Chris Karr	80	20122
1759	1292	73.45082433	Precinct-0315	Minnehaha	Chris Karr	624	20122
1837	1364	74.25149701	Precinct-0316	Minnehaha	Chris Karr	725	20122
2480	1757	70.84677419	Precinct-0317	Minnehaha	Chris Karr	946	20122
771	549	71.20622568	Precinct-VP06	Minnehaha	Mark K Willadsen	275	20122
1113	832	74.75292004	Precinct-0108	Minnehaha	Mark K Willadsen	399	20122
1697	1211	71.36122569	Precinct-0109	Minnehaha	Mark K Willadsen	540	20122
2009	1420	70.68193131	Precinct-0110	Minnehaha	Mark K Willadsen	618	20122
1934	1401	72.44053775	Precinct-0117	Minnehaha	Mark K Willadsen	640	20122
2238	1640	73.27971403	Precinct-0310	Minnehaha	Mark K Willadsen	875	20122

RegisteredVoters	BallotsCast	VoterTurnout	PrecinctName	CountyName	calcCandidate	calcCandidateVotes	ContestTotal
1296	990	76.38888889	Precinct-0311	Minnehaha	Mark K Willadsen	538	20122
1930	1213	62.84974093	Precinct-0312	Minnehaha	Mark K Willadsen	69	20122
1759	1292	73.45082433	Precinct-0315	Minnehaha	Mark K Willadsen	615	20122
1837	1364	74.25149701	Precinct-0316	Minnehaha	Mark K Willadsen	667	20122
2480	1757	70.84677419	Precinct-0317	Minnehaha	Mark K Willadsen	873	20122
642	519	80.8411215	Precinct-2	Bon Homme	Gary Burrus	137	13622
843	648	76.8683274	Precinct-5	Bon Homme	Gary Burrus	182	13622
642	519	80.8411215	Precinct-2	Bon Homme	Julie Bartling	231	13622
843	648	76.8683274	Precinct-5	Bon Homme	Julie Bartling	263	13622
642	519	80.8411215	Precinct-2	Bon Homme	Lee Qualm	323	13622
843	648	76.8683274	Precinct-5	Bon Homme	Lee Qualm	405	13622
714	402	56.30252101	Precinct-01	Charles Mix	Gary Burrus	127	13622
272	189	69.48529412	Precinct-02	Charles Mix	Gary Burrus	75	13622
874	517	59.15331808	Precinct-03	Charles Mix	Gary Burrus	189	13622
349	180	51.57593123	Precinct-04	Charles Mix	Gary Burrus	74	13622
623	323	51.8459069	Precinct-05	Charles Mix	Gary Burrus	110	13622
418	215	51.4354067	Precinct-06	Charles Mix	Gary Burrus	86	13622
160	127	79.375	Precinct-07	Charles Mix	Gary Burrus	38	13622
229	172	75.10917031	Precinct-08	Charles Mix	Gary Burrus	54	13622
497	384	77.26358149	Precinct-09	Charles Mix	Gary Burrus	107	13622
175	107	61.14285714	Precinct-10	Charles Mix	Gary Burrus	26	13622
891	701	78.67564534	Precinct-11	Charles Mix	Gary Burrus	158	13622
154	106	68.83116883	Precinct-12	Charles Mix	Gary Burrus	39	13622
115	69	60	Precinct-13	Charles Mix	Gary Burrus	26	13622
714	402	56.30252101	Precinct-01	Charles Mix	Julie Bartling	266	13622
272	189	69.48529412	Precinct-02	Charles Mix	Julie Bartling	111	13622
874	517	59.15331808	Precinct-03	Charles Mix	Julie Bartling	294	13622
349	180	51.57593123	Precinct-04	Charles Mix	Julie Bartling	123	13622
623	323	51.8459069	Precinct-05	Charles Mix	Julie Bartling	188	13622
418	215	51.4354067	Precinct-06	Charles Mix	Julie Bartling	137	13622
160	127	79.375	Precinct-07	Charles Mix	Julie Bartling	54	13622
229	172	75.10917031	Precinct-08	Charles Mix	Julie Bartling	89	13622
497	384	77.26358149	Precinct-09	Charles Mix	Julie Bartling	183	13622
175	107	61.14285714	Precinct-10	Charles Mix	Julie Bartling	43	13622
891	701	78.67564534	Precinct-11	Charles Mix	Julie Bartling	341	13622
154	106	68.83116883	Precinct-12	Charles Mix	Julie Bartling	72	13622
115	69	60	Precinct-13	Charles Mix	Julie Bartling	43	13622
714	402	56.30252101	Precinct-01	Charles Mix	Lee Qualm	194	13622
272	189	69.48529412	Precinct-02	Charles Mix	Lee Qualm	88	13622
874	517	59.15331808	Precinct-03	Charles Mix	Lee Qualm	236	13622
349	180	51.57593123	Precinct-04	Charles Mix	Lee Qualm	60	13622
623	323	51.8459069	Precinct-05	Charles Mix	Lee Qualm	169	13622
418	215	51.4354067	Precinct-06	Charles Mix	Lee Qualm	95	13622
160	127	79.375	Precinct-07	Charles Mix	Lee Qualm	77	13622
229	172	75.10917031	Precinct-08	Charles Mix	Lee Qualm	115	13622
497	384	77.26358149	Precinct-09	Charles Mix	Lee Qualm	267	13622

RegisteredVoters	BallotsCast	VoterTurnout	PrecinctName	CountyName	calcCandidate	calcCandidateVotes	ContestTotal
175	107	61.14285714	Precinct-10	Charles Mix	Lee Qualm	81	13622
891	701	78.67564534	Precinct-11	Charles Mix	Lee Qualm	486	13622
154	106	68.83116883	Precinct-12	Charles Mix	Lee Qualm	57	13622
115	69	60	Precinct-13	Charles Mix	Lee Qualm	32	13622
1331	1000	75.13148009	Precinct-1	Gregory	Gary Burrus	424	13622
1009	777	77.00693756	Precinct-2	Gregory	Gary Burrus	347	13622
486	358	73.66255144	Precinct-3	Gregory	Gary Burrus	103	13622
1331	1000	75.13148009	Precinct-1	Gregory	Julie Bartling	644	13622
1009	777	77.00693756	Precinct-2	Gregory	Julie Bartling	515	13622
486	358	73.66255144	Precinct-3	Gregory	Julie Bartling	190	13622
1331	1000	75.13148009	Precinct-1	Gregory	Lee Qualm	464	13622
1009	777	77.00693756	Precinct-2	Gregory	Lee Qualm	400	13622
486	358	73.66255144	Precinct-3	Gregory	Lee Qualm	222	13622
196	145	73.97959184	Clearfield Consolidated	Tripp	Gary Burrus	52	13622
502	383	76.29482072	Colome Consolidated	Tripp	Gary Burrus	94	13622
118	98	83.05084746	Hamil Consolidated	Tripp	Gary Burrus	16	13622
123	82	66.66666667	Ideal Consolidated	Tripp	Gary Burrus	19	13622
210	161	76.66666667	Lake Consolidated	Tripp	Gary Burrus	35	13622
466	330	70.81545064	Lamro Consolidated	Tripp	Gary Burrus	85	13622
137	99	72.26277372	Sully Consolidated	Tripp	Gary Burrus	32	13622
146	107	73.28767123	Witten Consolidated	Tripp	Gary Burrus	35	13622
215	159	73.95348837	WINNER Consolidated SE 1ST	Tripp	Gary Burrus	37	13622
332	247	74.39759036	WINNER Consolidated-E 2ND	Tripp	Gary Burrus	78	13622
540	362	67.03703704	WINNER Consolidated-W 2ND	Tripp	Gary Burrus	111	13622
455	297	65.27472527	WINNER Consolidated-E 3RD	Tripp	Gary Burrus	75	13622
327	213	65.13761468	WINNER Consolidated-W 3RD	Tripp	Gary Burrus	66	13622
196	145	73.97959184	Clearfield Consolidated	Tripp	Julie Bartling	72	13622
502	383	76.29482072	Colome Consolidated	Tripp	Julie Bartling	222	13622
118	98	83.05084746	Hamil Consolidated	Tripp	Julie Bartling	40	13622
123	82	66.66666667	Ideal Consolidated	Tripp	Julie Bartling	44	13622
210	161	76.66666667	Lake Consolidated	Tripp	Julie Bartling	80	13622
466	330	70.81545064	Lamro Consolidated	Tripp	Julie Bartling	167	13622
137	99	72.26277372	Sully Consolidated	Tripp	Julie Bartling	51	13622
146	107	73.28767123	Witten Consolidated	Tripp	Julie Bartling	57	13622
215	159	73.95348837	WINNER Consolidated SE 1ST	Tripp	Julie Bartling	84	13622
332	247	74.39759036	WINNER Consolidated-E 2ND	Tripp	Julie Bartling	117	13622
540	362	67.03703704	WINNER Consolidated-W 2ND	Tripp	Julie Bartling	180	13622
455	297	65.27472527	WINNER Consolidated-E 3RD	Tripp	Julie Bartling	149	13622
327	213	65.13761468	WINNER Consolidated-W 3RD	Tripp	Julie Bartling	101	13622
196	145	73.97959184	Clearfield Consolidated	Tripp	Lee Qualm	82	13622
502	383	76.29482072	Colome Consolidated	Tripp	Lee Qualm	247	13622
118	98	83.05084746	Hamil Consolidated	Tripp	Lee Qualm	74	13622
123	82	66.66666667	Ideal Consolidated	Tripp	Lee Qualm	48	13622
210	161	76.66666667	Lake Consolidated	Tripp	Lee Qualm	113	13622
466	330	70.81545064	Lamro Consolidated	Tripp	Lee Qualm	217	13622
137	99	72.26277372	Sully Consolidated	Tripp	Lee Qualm	58	13622

RegisteredVoters	BallotsCast	VoterTurnout	PrecinctName	CountyName	calcCandidate	calcCandidateVotes	ContestTotal
146	107	73.28767123	Witten Consolidated	Tripp	Lee Qualm	61	13622
215	159	73.95348837	WINNER Consolidated SE 1ST	Tripp	Lee Qualm	94	13622
332	247	74.39759036	WINNER Consolidated-E 2ND	Tripp	Lee Qualm	143	13622
540	362	67.03703704	WINNER Consolidated-W 2ND	Tripp	Lee Qualm	214	13622
455	297	65.27472527	WINNER Consolidated-E 3RD	Tripp	Lee Qualm	189	13622
327	213	65.13761468	WINNER Consolidated-W 3RD	Tripp	Lee Qualm	123	13622
207	156	75.36231884	Precinct-1	Campbell	Spencer Gosch	100	13190
236	168	71.18644068	Precinct-2	Campbell	Spencer Gosch	132	13190
245	179	73.06122449	Precinct-3	Campbell	Spencer Gosch	123	13190
228	177	77.63157895	Precinct-4	Campbell	Spencer Gosch	130	13190
232	177	76.29310345	Precinct-5	Campbell	Spencer Gosch	136	13190
207	156	75.36231884	Precinct-1	Campbell	John A. Lake	88	13190
236	168	71.18644068	Precinct-2	Campbell	John A. Lake	83	13190
245	179	73.06122449	Precinct-3	Campbell	John A. Lake	92	13190
228	177	77.63157895	Precinct-4	Campbell	John A. Lake	89	13190
232	177	76.29310345	Precinct-5	Campbell	John A. Lake	99	13190
590	442	74.91525424	Precinct-1	Edmunds	Spencer Gosch	263	13190
574	402	70.03484321	Precinct-2	Edmunds	Spencer Gosch	223	13190
546	308	56.41025641	Precinct-3	Edmunds	Spencer Gosch	179	13190
372	274	73.65591398	Precinct-4	Edmunds	Spencer Gosch	176	13190
524	374	71.3740458	Precinct-5	Edmunds	Spencer Gosch	267	13190
215	162	75.34883721	Precinct-6	Edmunds	Spencer Gosch	104	13190
590	442	74.91525424	Precinct-1	Edmunds	John A. Lake	204	13190
574	402	70.03484321	Precinct-2	Edmunds	John A. Lake	185	13190
546	308	56.41025641	Precinct-3	Edmunds	John A. Lake	159	13190
372	274	73.65591398	Precinct-4	Edmunds	John A. Lake	128	13190
524	374	71.3740458	Precinct-5	Edmunds	John A. Lake	204	13190
215	162	75.34883721	Precinct-6	Edmunds	John A. Lake	67	13190
231	193	83.54978355	Precinct-1	Faulk	Spencer Gosch	111	13190
222	94	42.34234234	Precinct-2	Faulk	Spencer Gosch	63	13190
167	140	83.83233533	Precinct-3	Faulk	Spencer Gosch	70	13190
113	97	85.84070796	Precinct-4	Faulk	Spencer Gosch	52	13190
147	105	71.42857143	Precinct-5	Faulk	Spencer Gosch	64	13190
296	243	82.09459459	Precinct-6	Faulk	Spencer Gosch	159	13190
368	285	77.44565217	Precinct-7	Faulk	Spencer Gosch	153	13190
231	193	83.54978355	Precinct-1	Faulk	John A. Lake	94	13190
222	94	42.34234234	Precinct-2	Faulk	John A. Lake	54	13190
167	140	83.83233533	Precinct-3	Faulk	John A. Lake	103	13190
113	97	85.84070796	Precinct-4	Faulk	John A. Lake	57	13190
147	105	71.42857143	Precinct-5	Faulk	John A. Lake	53	13190
296	243	82.09459459	Precinct-6	Faulk	John A. Lake	162	13190
368	285	77.44565217	Precinct-7	Faulk	John A. Lake	162	13190
285	235	82.45614035	Precinct-01 (Precinct-03)	Hand	Spencer Gosch	151	13190
107	84	78.5046729	Precinct-02	Hand	Spencer Gosch	45	13190
69	53	76.8115942	Precinct-04	Hand	Spencer Gosch	29	13190
294	232	78.91156463	Precinct-05 (Precinct-08)	Hand	Spencer Gosch	148	13190

RegisteredVoters	BallotsCast	VoterTurnout	PrecinctName	CountyName	calcCandidate	calcCandidateVotes	ContestTotal
233	181	77.68240343	Precinct-06	Hand	Spencer Gosch	89	13190
149	120	80.53691275	Precinct-07	Hand	Spencer Gosch	69	13190
182	146	80.21978022	Precinct-09 (Precinct-10)	Hand	Spencer Gosch	105	13190
534	383	71.72284644	Precinct-11	Hand	Spencer Gosch	229	13190
591	445	75.29610829	Precinct-12	Hand	Spencer Gosch	258	13190
285	235	82.45614035	Precinct-01 (Precinct-03)	Hand	John A. Lake	129	13190
107	84	78.5046729	Precinct-02	Hand	John A. Lake	42	13190
69	53	76.8115942	Precinct-04	Hand	John A. Lake	31	13190
294	232	78.91156463	Precinct-05 (Precinct-08)	Hand	John A. Lake	102	13190
233	181	77.68240343	Precinct-06	Hand	John A. Lake	70	13190
149	120	80.53691275	Precinct-07	Hand	John A. Lake	56	13190
182	146	80.21978022	Precinct-09 (Precinct-10)	Hand	John A. Lake	95	13190
534	383	71.72284644	Precinct-11	Hand	John A. Lake	190	13190
591	445	75.29610829	Precinct-12	Hand	John A. Lake	239	13190
338	246	72.78106509	Precinct-1	McPherson	Spencer Gosch	123	13190
423	191	45.1536643	Precinct-2	McPherson	Spencer Gosch	127	13190
87	63	72.4137931	Precinct-3	McPherson	Spencer Gosch	37	13190
324	241	74.38271605	Precinct-4	McPherson	Spencer Gosch	158	13190
353	242	68.55524079	Precinct-5	McPherson	Spencer Gosch	177	13190
329	235	71.42857143	Precinct-6	McPherson	Spencer Gosch	152	13190
338	246	72.78106509	Precinct-1	McPherson	John A. Lake	98	13190
423	191	45.1536643	Precinct-2	McPherson	John A. Lake	96	13190
87	63	72.4137931	Precinct-3	McPherson	John A. Lake	27	13190
324	241	74.38271605	Precinct-4	McPherson	John A. Lake	119	13190
353	242	68.55524079	Precinct-5	McPherson	John A. Lake	120	13190
329	235	71.42857143	Precinct-6	McPherson	John A. Lake	97	13190
1869	753	40.28892456	Gettysburg Legion Annex	Potter	Spencer Gosch	290	13190
1869	322	17.22846442	Hoven American Legion	Potter	Spencer Gosch	150	13190
1869	753	40.28892456	Gettysburg Legion Annex	Potter	John A. Lake	680	13190
1869	322	17.22846442	Hoven American Legion	Potter	John A. Lake	250	13190
421	333	79.09738717	Precinct-03	Spink	Spencer Gosch	202	13190
421	333	79.09738717	Precinct-03	Spink	John A. Lake	194	13190
177	149	84.18079096	Precinct-01	Walworth	Spencer Gosch	123	13190
213	155	72.76995305	Precinct-02	Walworth	Spencer Gosch	128	13190
577	428	74.17677643	Precinct-03	Walworth	Spencer Gosch	341	13190
293	173	59.0443686	Precinct-04	Walworth	Spencer Gosch	129	13190
546	334	61.17216117	Precinct-05	Walworth	Spencer Gosch	251	13190
783	495	63.2183908	Precinct-06	Walworth	Spencer Gosch	362	13190
695	469	67.48201439	Precinct-07	Walworth	Spencer Gosch	355	13190
213	156	73.23943662	Precinct-10	Walworth	Spencer Gosch	125	13190
120	89	74.16666667	Precinct-09	Walworth	Spencer Gosch	79	13190
126	84	66.66666667	Precinct-08	Walworth	Spencer Gosch	55	13190
177	149	84.18079096	Precinct-01	Walworth	John A. Lake	83	13190
213	155	72.76995305	Precinct-02	Walworth	John A. Lake	79	13190
577	428	74.17677643	Precinct-03	Walworth	John A. Lake	225	13190
293	173	59.0443686	Precinct-04	Walworth	John A. Lake	70	13190

RegisteredVoters	BallotsCast	VoterTurnout	PrecinctName	CountyName	calcCandidate	calcCandidateVotes	ContestTotal
546	334	61.17216117	Precinct-05	Walworth	John A. Lake	121	13190
783	495	63.2183908	Precinct-06	Walworth	John A. Lake	187	13190
695	469	67.48201439	Precinct-07	Walworth	John A. Lake	218	13190
213	156	73.23943662	Precinct-10	Walworth	John A. Lake	76	13190
120	89	74.16666667	Precinct-09	Walworth	John A. Lake	32	13190
126	84	66.66666667	Precinct-08	Walworth	John A. Lake	54	13190
815	606	74.35582822	Precinct CA	Pennington	Kristine Ina Winter	70	22631
1621	1169	72.11597779	Precinct HC	Pennington	Kristine Ina Winter	242	22631
2476	1839	74.273021	Precinct HR	Pennington	Kristine Ina Winter	337	22631
788	550	69.79695431	Precinct KY	Pennington	Kristine Ina Winter	107	22631
818	565	69.07090465	Precinct NU	Pennington	Kristine Ina Winter	97	22631
86	69	80.23255814	Precinct RH	Pennington	Kristine Ina Winter	24	22631
559	397	71.019678	Precinct WL	Pennington	Kristine Ina Winter	67	22631
110	84	76.36363636	Precinct WS	Pennington	Kristine Ina Winter	5	22631
815	606	74.35582822	Precinct CA	Pennington	Sandy Arseneault	72	22631
1621	1169	72.11597779	Precinct HC	Pennington	Sandy Arseneault	280	22631
2476	1839	74.273021	Precinct HR	Pennington	Sandy Arseneault	327	22631
788	550	69.79695431	Precinct KY	Pennington	Sandy Arseneault	111	22631
818	565	69.07090465	Precinct NU	Pennington	Sandy Arseneault	98	22631
86	69	80.23255814	Precinct RH	Pennington	Sandy Arseneault	25	22631
559	397	71.019678	Precinct WL	Pennington	Sandy Arseneault	58	22631
110	84	76.36363636	Precinct WS	Pennington	Sandy Arseneault	10	22631
815	606	74.35582822	Precinct CA	Pennington	Julie Frye-Mueller	352	22631
1621	1169	72.11597779	Precinct HC	Pennington	Julie Frye-Mueller	653	22631
2476	1839	74.273021	Precinct HR	Pennington	Julie Frye-Mueller	1155	22631
788	550	69.79695431	Precinct KY	Pennington	Julie Frye-Mueller	339	22631
818	565	69.07090465	Precinct NU	Pennington	Julie Frye-Mueller	360	22631
86	69	80.23255814	Precinct RH	Pennington	Julie Frye-Mueller	38	22631
559	397	71.019678	Precinct WL	Pennington	Julie Frye-Mueller	260	22631
110	84	76.36363636	Precinct WS	Pennington	Julie Frye-Mueller	63	22631
815	606	74.35582822	Precinct CA	Pennington	Tim R. Goodwin	338	22631
1621	1169	72.11597779	Precinct HC	Pennington	Tim R. Goodwin	734	22631
2476	1839	74.273021	Precinct HR	Pennington	Tim R. Goodwin	1145	22631
788	550	69.79695431	Precinct KY	Pennington	Tim R. Goodwin	332	22631
818	565	69.07090465	Precinct NU	Pennington	Tim R. Goodwin	363	22631
86	69	80.23255814	Precinct RH	Pennington	Tim R. Goodwin	32	22631
559	397	71.019678	Precinct WL	Pennington	Tim R. Goodwin	238	22631
110	84	76.36363636	Precinct WS	Pennington	Tim R. Goodwin	57	22631
1249	934	74.77982386	Precinct-01	Custer	Kristine Ina Winter	167	22631
173	143	82.65895954	Precinct-02	Custer	Kristine Ina Winter	17	22631
270	196	72.59259259	Precinct-03	Custer	Kristine Ina Winter	59	22631
455	361	79.34065934	Precinct-04	Custer	Kristine Ina Winter	96	22631
888	698	78.6036036	Precinct-05	Custer	Kristine Ina Winter	144	22631
569	401	70.4745167	Precinct-06	Custer	Kristine Ina Winter	98	22631
346	225	65.02890173	Precinct-07	Custer	Kristine Ina Winter	44	22631
615	443	72.03252033	Precinct-08	Custer	Kristine Ina Winter	110	22631

RegisteredVoters	BallotsCast	VoterTurnout	PrecinctName	CountyName	calcCandidate	calcCandidateVotes	ContestTotal
1567	1265	80.72750479	Precinct-09	Custer	Kristine Ina Winter	277	22631
214	159	74.29906542	Precinct-10	Custer	Kristine Ina Winter	30	22631
1249	934	74.77982386	Precinct-01	Custer	Sandy Arseneault	178	22631
173	143	82.65895954	Precinct-02	Custer	Sandy Arseneault	29	22631
270	196	72.59259259	Precinct-03	Custer	Sandy Arseneault	59	22631
455	361	79.34065934	Precinct-04	Custer	Sandy Arseneault	121	22631
888	698	78.6036036	Precinct-05	Custer	Sandy Arseneault	228	22631
569	401	70.4745167	Precinct-06	Custer	Sandy Arseneault	159	22631
346	225	65.02890173	Precinct-07	Custer	Sandy Arseneault	87	22631
615	443	72.03252033	Precinct-08	Custer	Sandy Arseneault	173	22631
1567	1265	80.72750479	Precinct-09	Custer	Sandy Arseneault	402	22631
214	159	74.29906542	Precinct-10	Custer	Sandy Arseneault	30	22631
1249	934	74.77982386	Precinct-01	Custer	Julie Frye-Mueller	627	22631
173	143	82.65895954	Precinct-02	Custer	Julie Frye-Mueller	88	22631
270	196	72.59259259	Precinct-03	Custer	Julie Frye-Mueller	109	22631
455	361	79.34065934	Precinct-04	Custer	Julie Frye-Mueller	200	22631
888	698	78.6036036	Precinct-05	Custer	Julie Frye-Mueller	375	22631
569	401	70.4745167	Precinct-06	Custer	Julie Frye-Mueller	200	22631
346	225	65.02890173	Precinct-07	Custer	Julie Frye-Mueller	108	22631
615	443	72.03252033	Precinct-08	Custer	Julie Frye-Mueller	205	22631
1567	1265	80.72750479	Precinct-09	Custer	Julie Frye-Mueller	740	22631
214	159	74.29906542	Precinct-10	Custer	Julie Frye-Mueller	104	22631
1249	934	74.77982386	Precinct-01	Custer	Tim R. Goodwin	604	22631
173	143	82.65895954	Precinct-02	Custer	Tim R. Goodwin	101	22631
270	196	72.59259259	Precinct-03	Custer	Tim R. Goodwin	102	22631
455	361	79.34065934	Precinct-04	Custer	Tim R. Goodwin	207	22631
888	698	78.6036036	Precinct-05	Custer	Tim R. Goodwin	416	22631
569	401	70.4745167	Precinct-06	Custer	Tim R. Goodwin	220	22631
346	225	65.02890173	Precinct-07	Custer	Tim R. Goodwin	133	22631
615	443	72.03252033	Precinct-08	Custer	Tim R. Goodwin	247	22631
1567	1265	80.72750479	Precinct-09	Custer	Tim R. Goodwin	778	22631
214	159	74.29906542	Precinct-10	Custer	Tim R. Goodwin	113	22631
172	139	80.81395349	BEA	Fall River	Kristine Ina Winter	15	22631
219	168	76.71232877	CAS	Fall River	Kristine Ina Winter	36	22631
779	545	69.96148909	EDA	Fall River	Kristine Ina Winter	106	22631
654	437	66.81957187	HS 1	Fall River	Kristine Ina Winter	149	22631
1218	912	74.87684729	JAC	Fall River	Kristine Ina Winter	230	22631
255	204	80	Oelrichs Area	Fall River	Kristine Ina Winter	18	22631
632	440	69.62025316	HS3	Fall River	Kristine Ina Winter	136	22631
548	341	62.22627737	HS4	Fall River	Kristine Ina Winter	115	22631
631	462	73.21711569	HS2	Fall River	Kristine Ina Winter	119	22631
172	139	80.81395349	BEA	Fall River	Sandy Arseneault	17	22631
219	168	76.71232877	CAS	Fall River	Sandy Arseneault	34	22631
779	545	69.96148909	EDA	Fall River	Sandy Arseneault	121	22631
654	437	66.81957187	HS 1	Fall River	Sandy Arseneault	148	22631
1218	912	74.87684729	JAC	Fall River	Sandy Arseneault	224	22631

RegisteredVoters	BallotsCast	VoterTurnout	PrecinctName	CountyName	calcCandidate	calcCandidateVotes	ContestTotal
255	204	80	Oelrichs Area	Fall River	Sandy Arseneault	21	22631
632	440	69.62025316	HS3	Fall River	Sandy Arseneault	135	22631
548	341	62.22627737	HS4	Fall River	Sandy Arseneault	104	22631
631	462	73.21711569	HS2	Fall River	Sandy Arseneault	146	22631
172	139	80.81395349	BEA	Fall River	Julie Frye-Mueller	102	22631
219	168	76.71232877	CAS	Fall River	Julie Frye-Mueller	99	22631
779	545	69.96148909	EDA	Fall River	Julie Frye-Mueller	329	22631
654	437	66.81957187	HS 1	Fall River	Julie Frye-Mueller	241	22631
1218	912	74.87684729	JAC	Fall River	Julie Frye-Mueller	539	22631
255	204	80	Oelrichs Area	Fall River	Julie Frye-Mueller	151	22631
632	440	69.62025316	HS3	Fall River	Julie Frye-Mueller	234	22631
548	341	62.22627737	HS4	Fall River	Julie Frye-Mueller	169	22631
631	462	73.21711569	HS2	Fall River	Julie Frye-Mueller	246	22631
172	139	80.81395349	BEA	Fall River	Tim R. Goodwin	106	22631
219	168	76.71232877	CAS	Fall River	Tim R. Goodwin	108	22631
779	545	69.96148909	EDA	Fall River	Tim R. Goodwin	328	22631
654	437	66.81957187	HS 1	Fall River	Tim R. Goodwin	210	22631
1218	912	74.87684729	JAC	Fall River	Tim R. Goodwin	545	22631
255	204	80	Oelrichs Area	Fall River	Tim R. Goodwin	144	22631
632	440	69.62025316	HS3	Fall River	Tim R. Goodwin	208	22631
548	341	62.22627737	HS4	Fall River	Tim R. Goodwin	166	22631
631	462	73.21711569	HS2	Fall River	Tim R. Goodwin	258	22631
260	122	46.92307692	Precinct 2-1	Pennington	Steve Stenson	53	16722
4110	3109	75.64476886	Precinct 3-2	Pennington	Steve Stenson	739	16722
1251	880	70.34372502	Precinct 3-3	Pennington	Steve Stenson	242	16722
3944	2918	73.98580122	Precinct 3-4	Pennington	Steve Stenson	956	16722
718	427	59.47075209	Precinct 4-1	Pennington	Steve Stenson	156	16722
861	521	60.51103368	Precinct 5-1	Pennington	Steve Stenson	179	16722
2760	1818	65.86956522	Precinct 5-2	Pennington	Steve Stenson	645	16722
3086	2197	71.19248218	Precinct 5-3	Pennington	Steve Stenson	700	16722
260	122	46.92307692	Precinct 2-1	Pennington	Craig Tieszen	61	16722
4110	3109	75.64476886	Precinct 3-2	Pennington	Craig Tieszen	2169	16722
1251	880	70.34372502	Precinct 3-3	Pennington	Craig Tieszen	576	16722
3944	2918	73.98580122	Precinct 3-4	Pennington	Craig Tieszen	1834	16722
718	427	59.47075209	Precinct 4-1	Pennington	Craig Tieszen	221	16722
861	521	60.51103368	Precinct 5-1	Pennington	Craig Tieszen	262	16722
2760	1818	65.86956522	Precinct 5-2	Pennington	Craig Tieszen	1032	16722
3086	2197	71.19248218	Precinct 5-3	Pennington	Craig Tieszen	1407	16722
260	122	46.92307692	Precinct 2-1	Pennington	Dan Dryden	45	16722
4110	3109	75.64476886	Precinct 3-2	Pennington	Dan Dryden	1619	16722
1251	880	70.34372502	Precinct 3-3	Pennington	Dan Dryden	427	16722
3944	2918	73.98580122	Precinct 3-4	Pennington	Dan Dryden	1325	16722
718	427	59.47075209	Precinct 4-1	Pennington	Dan Dryden	165	16722
861	521	60.51103368	Precinct 5-1	Pennington	Dan Dryden	217	16722
2760	1818	65.86956522	Precinct 5-2	Pennington	Dan Dryden	725	16722
3086	2197	71.19248218	Precinct 5-3	Pennington	Dan Dryden	967	16722



RegisteredVoters	BallotsCast	VoterTurnout	PrecinctName	CountyName	calcCandidate	calcCandidateVotes	ContestTotal
445	295	66.29213483	Precinct-01	Davison	Tona Rozum	178	12807
530	391	73.77358491	Precinct-02	Davison	Tona Rozum	266	12807
893	673	75.36394177	Precinct-03	Davison	Tona Rozum	459	12807
915	683	74.64480874	Precinct-04 (Precinct-05)	Davison	Tona Rozum	487	12807
1113	896	80.50314465	Precinct-06 (Precinct-07)	Davison	Tona Rozum	690	12807
671	457	68.10730253	Precinct-08	Davison	Tona Rozum	300	12807
651	429	65.89861751	Precinct-09	Davison	Tona Rozum	272	12807
602	416	69.10299003	Precinct-10	Davison	Tona Rozum	248	12807
601	427	71.04825291	Precinct-11	Davison	Tona Rozum	276	12807
848	599	70.63679245	Precinct-12 (Precinct-13)	Davison	Tona Rozum	374	12807
653	381	58.34609495	Precinct-14	Davison	Tona Rozum	226	12807
841	581	69.08442331	Precinct-15	Davison	Tona Rozum	374	12807
539	375	69.57328386	Precinct-16	Davison	Tona Rozum	223	12807
503	353	70.17892644	Precinct-17 (Precinct-18)	Davison	Tona Rozum	219	12807
654	457	69.87767584	Precinct-19	Davison	Tona Rozum	315	12807
1048	764	72.90076336	Precinct-20	Davison	Tona Rozum	534	12807
445	295	66.29213483	Precinct-01	Davison	Lance Carson	170	12807
530	391	73.77358491	Precinct-02	Davison	Lance Carson	237	12807
893	673	75.36394177	Precinct-03	Davison	Lance Carson	438	12807
915	683	74.64480874	Precinct-04 (Precinct-05)	Davison	Lance Carson	432	12807
1113	896	80.50314465	Precinct-06 (Precinct-07)	Davison	Lance Carson	540	12807
671	457	68.10730253	Precinct-08	Davison	Lance Carson	229	12807
651	429	65.89861751	Precinct-09	Davison	Lance Carson	237	12807
602	416	69.10299003	Precinct-10	Davison	Lance Carson	232	12807
601	427	71.04825291	Precinct-11	Davison	Lance Carson	250	12807
848	599	70.63679245	Precinct-12 (Precinct-13)	Davison	Lance Carson	322	12807
653	381	58.34609495	Precinct-14	Davison	Lance Carson	185	12807
841	581	69.08442331	Precinct-15	Davison	Lance Carson	332	12807
539	375	69.57328386	Precinct-16	Davison	Lance Carson	206	12807
503	353	70.17892644	Precinct-17 (Precinct-18)	Davison	Lance Carson	190	12807
654	457	69.87767584	Precinct-19	Davison	Lance Carson	263	12807
1048	764	72.90076336	Precinct-20	Davison	Lance Carson	436	12807
392	318	81.12244898	Precinct-1	Aurora	Tona Rozum	202	12807
190	159	83.68421053	Precinct-2	Aurora	Tona Rozum	108	12807
573	430	75.04363002	Precinct-3	Aurora	Tona Rozum	247	12807
282	205	72.69503546	Precinct-5	Aurora	Tona Rozum	109	12807
446	335	75.11210762	Precinct-7	Aurora	Tona Rozum	215	12807
392	318	81.12244898	Precinct-1	Aurora	Lance Carson	190	12807
190	159	83.68421053	Precinct-2	Aurora	Lance Carson	80	12807
573	430	75.04363002	Precinct-3	Aurora	Lance Carson	199	12807
282	205	72.69503546	Precinct-5	Aurora	Lance Carson	101	12807
446	335	75.11210762	Precinct-7	Aurora	Lance Carson	174	12807
623	490	78.65168539	Precinct-1	Jerauld	Tona Rozum	298	12807
183	151	82.5136612	Precinct-2	Jerauld	Tona Rozum	98	12807
198	147	74.24242424	Precinct-3	Jerauld	Tona Rozum	81	12807
132	105	79.54545455	Precinct-4	Jerauld	Tona Rozum	48	12807

RegisteredVoters	BallotsCast	VoterTurnout	PrecinctName	CountyName	calcCandidate	calcCandidateVotes	ContestTotal
143	110	76.92307692	Precinct-5	Jerauld	Tona Rozum	63	12807
623	490	78.65168539	Precinct-1	Jerauld	Lance Carson	212	12807
183	151	82.5136612	Precinct-2	Jerauld	Lance Carson	73	12807
198	147	74.24242424	Precinct-3	Jerauld	Lance Carson	63	12807
132	105	79.54545455	Precinct-4	Jerauld	Lance Carson	48	12807
143	110	76.92307692	Precinct-5	Jerauld	Lance Carson	58	12807
2090	880	42.10526316	Precinct-01	Lawrence	Timothy R. Johns	460	13495
2412	1023	42.41293532	Precinct-02	Lawrence	Timothy R. Johns	607	13495
2715	1165	42.90976059	Precinct-03	Lawrence	Timothy R. Johns	690	13495
1893	813	42.94770206	Precinct-04	Lawrence	Timothy R. Johns	529	13495
943	324	34.35843054	Precinct-05	Lawrence	Timothy R. Johns	198	13495
407	208	51.10565111	Precinct-06	Lawrence	Timothy R. Johns	123	13495
1794	487	27.14604236	Precinct-07	Lawrence	Timothy R. Johns	306	13495
255	157	61.56862745	Precinct-08	Lawrence	Timothy R. Johns	96	13495
1127	639	56.69920142	Precinct-09	Lawrence	Timothy R. Johns	373	13495
3341	1434	42.92128105	Precinct-10	Lawrence	Timothy R. Johns	915	13495
2090	880	42.10526316	Precinct-01	Lawrence	Charles M. Turbiville	452	13495
2412	1023	42.41293532	Precinct-02	Lawrence	Charles M. Turbiville	519	13495
2715	1165	42.90976059	Precinct-03	Lawrence	Charles M. Turbiville	640	13495
1893	813	42.94770206	Precinct-04	Lawrence	Charles M. Turbiville	393	13495
943	324	34.35843054	Precinct-05	Lawrence	Charles M. Turbiville	161	13495
407	208	51.10565111	Precinct-06	Lawrence	Charles M. Turbiville	91	13495
1794	487	27.14604236	Precinct-07	Lawrence	Charles M. Turbiville	247	13495
255	157	61.56862745	Precinct-08	Lawrence	Charles M. Turbiville	88	13495
1127	639	56.69920142	Precinct-09	Lawrence	Charles M. Turbiville	342	13495
3341	1434	42.92128105	Precinct-10	Lawrence	Charles M. Turbiville	811	13495
129	90	69.76744186	DEXTER	Codington	Matt Rosdahl	31	19267
155	124	80	EDEN, PHIPPS, WALLACE	Codington	Matt Rosdahl	28	19267
410	307	74.87804878	FULLER, FLORENCE	Codington	Matt Rosdahl	65	19267
322	225	69.8757764	GERMANTOWN (RAUVILLE)	Codington	Matt Rosdahl	55	19267
301	233	77.40863787	GRACELAND, HENRY, HENRY	Codington	Matt Rosdahl	41	19267
317	226	71.29337539	KAMPESKA (RICHLAND)	Codington	Matt Rosdahl	47	19267
319	243	76.17554859	KRANZBURG, KRANZBURG	Codington	Matt Rosdahl	44	19267
190	145	76.31578947	LEOLA, SOUTH SHORE	Codington	Matt Rosdahl	49	19267
128	101	78.90625	WAVERLY	Codington	Matt Rosdahl	29	19267
129	90	69.76744186	DEXTER	Codington	Peggy Schuelke	39	19267
155	124	80	EDEN, PHIPPS, WALLACE	Codington	Peggy Schuelke	41	19267
410	307	74.87804878	FULLER, FLORENCE	Codington	Peggy Schuelke	97	19267
322	225	69.8757764	GERMANTOWN (RAUVILLE)	Codington	Peggy Schuelke	86	19267
301	233	77.40863787	GRACELAND, HENRY, HENRY	Codington	Peggy Schuelke	66	19267
317	226	71.29337539	KAMPESKA (RICHLAND)	Codington	Peggy Schuelke	67	19267
319	243	76.17554859	KRANZBURG, KRANZBURG	Codington	Peggy Schuelke	82	19267
190	145	76.31578947	LEOLA, SOUTH SHORE	Codington	Peggy Schuelke	73	19267
128	101	78.90625	WAVERLY	Codington	Peggy Schuelke	43	19267
129	90	69.76744186	DEXTER	Codington	John Mills	33	19267
155	124	80	EDEN, PHIPPS, WALLACE	Codington	John Mills	61	19267

RegisteredVoters	BallotsCast	VoterTurnout	PrecinctName	CountyName	calcCandidate	calcCandidateVotes	ContestTotal
410	307	74.87804878	FULLER, FLORENCE	Codington	John Mills	156	19267
322	225	69.8757764	GERMANTOWN (RAUVILLE)	Codington	John Mills	105	19267
301	233	77.40863787	GRACELAND, HENRY, HENRY	Codington	John Mills	117	19267
317	226	71.29337539	KAMPESKA (RICHLAND)	Codington	John Mills	115	19267
319	243	76.17554859	KRANZBURG, KRANZBURG	Codington	John Mills	124	19267
190	145	76.31578947	LEOLA, SOUTH SHORE	Codington	John Mills	53	19267
128	101	78.90625	WAVERLY	Codington	John Mills	50	19267
129	90	69.76744186	DEXTER	Codington	Jason W. Kettwig	44	19267
155	124	80	EDEN, PHIPPS, WALLACE	Codington	Jason W. Kettwig	58	19267
410	307	74.87804878	FULLER, FLORENCE	Codington	Jason W. Kettwig	141	19267
322	225	69.8757764	GERMANTOWN (RAUVILLE)	Codington	Jason W. Kettwig	113	19267
301	233	77.40863787	GRACELAND, HENRY, HENRY	Codington	Jason W. Kettwig	139	19267
317	226	71.29337539	KAMPESKA (RICHLAND)	Codington	Jason W. Kettwig	143	19267
319	243	76.17554859	KRANZBURG, KRANZBURG	Codington	Jason W. Kettwig	141	19267
190	145	76.31578947	LEOLA, SOUTH SHORE	Codington	Jason W. Kettwig	62	19267
128	101	78.90625	WAVERLY	Codington	Jason W. Kettwig	52	19267
18254	1601	8.770680399	1-1 Brookings Activity Center	Brookings	Matt Rosdahl	24	19267
18254	2047	11.2139805	1-2 Bethel Baptist Church	Brookings	Matt Rosdahl	6	19267
18254	518	2.837734195	1-6 McKnight Hall	Brookings	Matt Rosdahl	115	19267
18254	358	1.96121398	1-7 Bruce City Hall	Brookings	Matt Rosdahl	84	19267
18254	523	2.865125452	1-4 Aurora Little Hall	Brookings	Matt Rosdahl	135	19267
18254	197	1.079215514	1-9 Sinai American Legion	Brookings	Matt Rosdahl	45	19267
18254	895	4.903034951	1-10 Volga Community Center	Brookings	Matt Rosdahl	216	19267
18254	144	0.788868193	1-8 Trinity Lutheran Church	Brookings	Matt Rosdahl	36	19267
18254	373	2.043387751	1-5 Elkton Community Center	Brookings	Matt Rosdahl	85	19267
18254	714	3.911471458	1-3 Swiftel Center	Brookings	Matt Rosdahl	32	19267
18254	920	5.039991235	1-11 Holy Life Tabernacle	Brookings	Matt Rosdahl	3	19267
18254	1601	8.770680399	1-1 Brookings Activity Center	Brookings	Peggy Schuelke	32	19267
18254	2047	11.2139805	1-2 Bethel Baptist Church	Brookings	Peggy Schuelke	10	19267
18254	518	2.837734195	1-6 McKnight Hall	Brookings	Peggy Schuelke	144	19267
18254	358	1.96121398	1-7 Bruce City Hall	Brookings	Peggy Schuelke	107	19267
18254	523	2.865125452	1-4 Aurora Little Hall	Brookings	Peggy Schuelke	176	19267
18254	197	1.079215514	1-9 Sinai American Legion	Brookings	Peggy Schuelke	54	19267
18254	895	4.903034951	1-10 Volga Community Center	Brookings	Peggy Schuelke	252	19267
18254	144	0.788868193	1-8 Trinity Lutheran Church	Brookings	Peggy Schuelke	44	19267
18254	373	2.043387751	1-5 Elkton Community Center	Brookings	Peggy Schuelke	81	19267
18254	714	3.911471458	1-3 Swiftel Center	Brookings	Peggy Schuelke	33	19267
18254	920	5.039991235	1-11 Holy Life Tabernacle	Brookings	Peggy Schuelke	9	19267
18254	1601	8.770680399	1-1 Brookings Activity Center	Brookings	John Mills	40	19267
18254	2047	11.2139805	1-2 Bethel Baptist Church	Brookings	John Mills	24	19267
18254	518	2.837734195	1-6 McKnight Hall	Brookings	John Mills	320	19267
18254	358	1.96121398	1-7 Bruce City Hall	Brookings	John Mills	214	19267
18254	523	2.865125452	1-4 Aurora Little Hall	Brookings	John Mills	280	19267
18254	197	1.079215514	1-9 Sinai American Legion	Brookings	John Mills	119	19267
18254	895	4.903034951	1-10 Volga Community Center	Brookings	John Mills	463	19267
18254	144	0.788868193	1-8 Trinity Lutheran Church	Brookings	John Mills	79	19267

RegisteredVoters	BallotsCast	VoterTurnout	PrecinctName	CountyName	calcCandidate	calcCandidateVotes	ContestTotal
18254	373	2.043387751	1-5 Elkton Community Center	Brookings	John Mills	240	19267
18254	714	3.911471458	1-3 Swiftel Center	Brookings	John Mills	66	19267
18254	920	5.039991235	1-11 Holy Life Tabernacle	Brookings	John Mills	19	19267
18254	1601	8.770680399	1-1 Brookings Activity Center	Brookings	Jason W. Kettwig	35	19267
18254	2047	11.2139805	1-2 Bethel Baptist Church	Brookings	Jason W. Kettwig	22	19267
18254	518	2.837734195	1-6 McKnight Hall	Brookings	Jason W. Kettwig	239	19267
18254	358	1.96121398	1-7 Bruce City Hall	Brookings	Jason W. Kettwig	178	19267
18254	523	2.865125452	1-4 Aurora Little Hall	Brookings	Jason W. Kettwig	215	19267
18254	197	1.079215514	1-9 Sinai American Legion	Brookings	Jason W. Kettwig	102	19267
18254	895	4.903034951	1-10 Volga Community Center	Brookings	Jason W. Kettwig	456	19267
18254	144	0.788868193	1-8 Trinity Lutheran Church	Brookings	Jason W. Kettwig	69	19267
18254	373	2.043387751	1-5 Elkton Community Center	Brookings	Jason W. Kettwig	185	19267
18254	714	3.911471458	1-3 Swiftel Center	Brookings	Jason W. Kettwig	57	19267
18254	920	5.039991235	1-11 Holy Life Tabernacle	Brookings	Jason W. Kettwig	19	19267
192	150	78.125	Precinct-01	Deuel	Matt Rosdahl	53	19267
405	300	74.07407407	Precinct-03	Deuel	Matt Rosdahl	79	19267
260	190	73.07692308	Precinct-04	Deuel	Matt Rosdahl	79	19267
265	180	67.9245283	Precinct-05	Deuel	Matt Rosdahl	84	19267
251	197	78.48605578	Precinct-06	Deuel	Matt Rosdahl	72	19267
260	191	73.46153846	Precinct-07	Deuel	Matt Rosdahl	41	19267
361	261	72.29916898	Precinct-08	Deuel	Matt Rosdahl	74	19267
360	284	78.88888889	Precinct-09	Deuel	Matt Rosdahl	76	19267
219	175	79.9086758	Precinct-10	Deuel	Matt Rosdahl	41	19267
303	205	67.65676568	Precinct-11	Deuel	Matt Rosdahl	73	19267
192	150	78.125	Precinct-01	Deuel	Peggy Schuelke	75	19267
405	300	74.07407407	Precinct-03	Deuel	Peggy Schuelke	106	19267
260	190	73.07692308	Precinct-04	Deuel	Peggy Schuelke	69	19267
265	180	67.9245283	Precinct-05	Deuel	Peggy Schuelke	72	19267
251	197	78.48605578	Precinct-06	Deuel	Peggy Schuelke	80	19267
260	191	73.46153846	Precinct-07	Deuel	Peggy Schuelke	71	19267
361	261	72.29916898	Precinct-08	Deuel	Peggy Schuelke	109	19267
360	284	78.88888889	Precinct-09	Deuel	Peggy Schuelke	86	19267
219	175	79.9086758	Precinct-10	Deuel	Peggy Schuelke	43	19267
303	205	67.65676568	Precinct-11	Deuel	Peggy Schuelke	85	19267
192	150	78.125	Precinct-01	Deuel	John Mills	57	19267
405	300	74.07407407	Precinct-03	Deuel	John Mills	173	19267
260	190	73.07692308	Precinct-04	Deuel	John Mills	91	19267
265	180	67.9245283	Precinct-05	Deuel	John Mills	83	19267
251	197	78.48605578	Precinct-06	Deuel	John Mills	87	19267
260	191	73.46153846	Precinct-07	Deuel	John Mills	110	19267
361	261	72.29916898	Precinct-08	Deuel	John Mills	138	19267
360	284	78.88888889	Precinct-09	Deuel	John Mills	169	19267
219	175	79.9086758	Precinct-10	Deuel	John Mills	108	19267
303	205	67.65676568	Precinct-11	Deuel	John Mills	108	19267
192	150	78.125	Precinct-01	Deuel	Jason W. Kettwig	61	19267
405	300	74.07407407	Precinct-03	Deuel	Jason W. Kettwig	150	19267

RegisteredVoters	BallotsCast	VoterTurnout	PrecinctName	CountyName	calcCandidate	calcCandidateVotes	ContestTotal
260	190	73.07692308	Precinct-04	Deuel	Jason W. Kettwig	87	19267
265	180	67.9245283	Precinct-05	Deuel	Jason W. Kettwig	77	19267
251	197	78.48605578	Precinct-06	Deuel	Jason W. Kettwig	92	19267
260	191	73.46153846	Precinct-07	Deuel	Jason W. Kettwig	104	19267
361	261	72.29916898	Precinct-08	Deuel	Jason W. Kettwig	111	19267
360	284	78.88888889	Precinct-09	Deuel	Jason W. Kettwig	149	19267
219	175	79.9086758	Precinct-10	Deuel	Jason W. Kettwig	101	19267
303	205	67.65676568	Precinct-11	Deuel	Jason W. Kettwig	85	19267
496	337	67.94354839	Precinct-11	Grant	Matt Rosdahl	60	19267
101	75	74.25742574	Precinct-12	Grant	Matt Rosdahl	22	19267
152	109	71.71052632	Precinct-21	Grant	Matt Rosdahl	21	19267
552	395	71.55797101	Precinct-22	Grant	Matt Rosdahl	84	19267
92	79	85.86956522	Precinct-31	Grant	Matt Rosdahl	11	19267
162	111	68.51851852	Precinct-32	Grant	Matt Rosdahl	24	19267
532	431	81.01503759	Precinct-33	Grant	Matt Rosdahl	102	19267
326	253	77.60736196	Precinct-41	Grant	Matt Rosdahl	70	19267
391	300	76.72634271	Precinct-42	Grant	Matt Rosdahl	44	19267
569	424	74.51669596	Precinct-43	Grant	Matt Rosdahl	80	19267
165	125	75.75757576	Precinct-44	Grant	Matt Rosdahl	15	19267
218	164	75.2293578	Precinct-45	Grant	Matt Rosdahl	42	19267
264	213	80.68181818	Precinct-46	Grant	Matt Rosdahl	39	19267
284	230	80.98591549	Precinct-47	Grant	Matt Rosdahl	44	19267
161	115	71.42857143	Precinct-49	Grant	Matt Rosdahl	24	19267
116	85	73.27586207	Precinct-52	Grant	Matt Rosdahl	14	19267
74	50	67.56756757	Precinct-53	Grant	Matt Rosdahl	12	19267
224	172	76.78571429	Precinct-54	Grant	Matt Rosdahl	48	19267
496	337	67.94354839	Precinct-11	Grant	Peggy Schuelke	153	19267
101	75	74.25742574	Precinct-12	Grant	Peggy Schuelke	35	19267
152	109	71.71052632	Precinct-21	Grant	Peggy Schuelke	52	19267
552	395	71.55797101	Precinct-22	Grant	Peggy Schuelke	175	19267
92	79	85.86956522	Precinct-31	Grant	Peggy Schuelke	42	19267
162	111	68.51851852	Precinct-32	Grant	Peggy Schuelke	51	19267
532	431	81.01503759	Precinct-33	Grant	Peggy Schuelke	194	19267
326	253	77.60736196	Precinct-41	Grant	Peggy Schuelke	142	19267
391	300	76.72634271	Precinct-42	Grant	Peggy Schuelke	124	19267
569	424	74.51669596	Precinct-43	Grant	Peggy Schuelke	182	19267
165	125	75.75757576	Precinct-44	Grant	Peggy Schuelke	42	19267
218	164	75.2293578	Precinct-45	Grant	Peggy Schuelke	91	19267
264	213	80.68181818	Precinct-46	Grant	Peggy Schuelke	91	19267
284	230	80.98591549	Precinct-47	Grant	Peggy Schuelke	102	19267
161	115	71.42857143	Precinct-49	Grant	Peggy Schuelke	55	19267
116	85	73.27586207	Precinct-52	Grant	Peggy Schuelke	34	19267
74	50	67.56756757	Precinct-53	Grant	Peggy Schuelke	31	19267
224	172	76.78571429	Precinct-54	Grant	Peggy Schuelke	97	19267
496	337	67.94354839	Precinct-11	Grant	John Mills	145	19267
101	75	74.25742574	Precinct-12	Grant	John Mills	35	19267

RegisteredVoters	BallotsCast	VoterTurnout	PrecinctName	CountyName	calcCandidate	calcCandidateVotes	ContestTotal
152	109	71.71052632	Precinct-21	Grant	John Mills	45	19267
552	395	71.55797101	Precinct-22	Grant	John Mills	173	19267
92	79	85.86956522	Precinct-31	Grant	John Mills	37	19267
162	111	68.51851852	Precinct-32	Grant	John Mills	51	19267
532	431	81.01503759	Precinct-33	Grant	John Mills	201	19267
326	253	77.60736196	Precinct-41	Grant	John Mills	97	19267
391	300	76.72634271	Precinct-42	Grant	John Mills	144	19267
569	424	74.51669596	Precinct-43	Grant	John Mills	192	19267
165	125	75.75757576	Precinct-44	Grant	John Mills	65	19267
218	164	75.2293578	Precinct-45	Grant	John Mills	69	19267
264	213	80.68181818	Precinct-46	Grant	John Mills	99	19267
284	230	80.98591549	Precinct-47	Grant	John Mills	116	19267
161	115	71.42857143	Precinct-49	Grant	John Mills	48	19267
116	85	73.27586207	Precinct-52	Grant	John Mills	42	19267
74	50	67.56756757	Precinct-53	Grant	John Mills	21	19267
224	172	76.78571429	Precinct-54	Grant	John Mills	64	19267
496	337	67.94354839	Precinct-11	Grant	Jason W. Kettwig	190	19267
101	75	74.25742574	Precinct-12	Grant	Jason W. Kettwig	42	19267
152	109	71.71052632	Precinct-21	Grant	Jason W. Kettwig	65	19267
552	395	71.55797101	Precinct-22	Grant	Jason W. Kettwig	243	19267
92	79	85.86956522	Precinct-31	Grant	Jason W. Kettwig	48	19267
162	111	68.51851852	Precinct-32	Grant	Jason W. Kettwig	63	19267
532	431	81.01503759	Precinct-33	Grant	Jason W. Kettwig	259	19267
326	253	77.60736196	Precinct-41	Grant	Jason W. Kettwig	121	19267
391	300	76.72634271	Precinct-42	Grant	Jason W. Kettwig	198	19267
569	424	74.51669596	Precinct-43	Grant	Jason W. Kettwig	253	19267
165	125	75.75757576	Precinct-44	Grant	Jason W. Kettwig	72	19267
218	164	75.2293578	Precinct-45	Grant	Jason W. Kettwig	87	19267
264	213	80.68181818	Precinct-46	Grant	Jason W. Kettwig	144	19267
284	230	80.98591549	Precinct-47	Grant	Jason W. Kettwig	133	19267
161	115	71.42857143	Precinct-49	Grant	Jason W. Kettwig	67	19267
116	85	73.27586207	Precinct-52	Grant	Jason W. Kettwig	41	19267
74	50	67.56756757	Precinct-53	Grant	Jason W. Kettwig	21	19267
224	172	76.78571429	Precinct-54	Grant	Jason W. Kettwig	85	19267
2012	1583	78.67793241	Precinct-0202	Minnehaha	Valerie Loudenback	563	20512
1725	1262	73.15942029	Precinct-0203	Minnehaha	Valerie Loudenback	439	20512
1246	813	65.24879615	Precinct-0204	Minnehaha	Valerie Loudenback	340	20512
1788	1352	75.61521253	Precinct-0206	Minnehaha	Valerie Loudenback	460	20512
1637	1297	79.23029933	Precinct-0208	Minnehaha	Valerie Loudenback	386	20512
1499	1129	75.31687792	Precinct-0209	Minnehaha	Valerie Loudenback	395	20512
3118	2344	75.17639513	Precinct-0214	Minnehaha	Valerie Loudenback	796	20512
1168	778	66.60958904	Precinct-0402	Minnehaha	Valerie Loudenback	341	20512
1421	929	65.37649543	Precinct-0409	Minnehaha	Valerie Loudenback	376	20512
1533	1082	70.58056099	Precinct-0506	Minnehaha	Valerie Loudenback	435	20512
2012	1583	78.67793241	Precinct-0202	Minnehaha	JR LaPlante	349	20512
1725	1262	73.15942029	Precinct-0203	Minnehaha	JR LaPlante	311	20512

RegisteredVoters	BallotsCast	VoterTurnout	PrecinctName	CountyName	calcCandidate	calcCandidateVotes	ContestTotal
1246	813	65.24879615	Precinct-0204	Minnehaha	JR LaPlante	236	20512
1788	1352	75.61521253	Precinct-0206	Minnehaha	JR LaPlante	337	20512
1637	1297	79.23029933	Precinct-0208	Minnehaha	JR LaPlante	250	20512
1499	1129	75.31687792	Precinct-0209	Minnehaha	JR LaPlante	270	20512
3118	2344	75.17639513	Precinct-0214	Minnehaha	JR LaPlante	535	20512
1168	778	66.60958904	Precinct-0402	Minnehaha	JR LaPlante	262	20512
1421	929	65.37649543	Precinct-0409	Minnehaha	JR LaPlante	293	20512
1533	1082	70.58056099	Precinct-0506	Minnehaha	JR LaPlante	297	20512
2012	1583	78.67793241	Precinct-0202	Minnehaha	Larry P. Zikmund	905	20512
1725	1262	73.15942029	Precinct-0203	Minnehaha	Larry P. Zikmund	681	20512
1246	813	65.24879615	Precinct-0204	Minnehaha	Larry P. Zikmund	359	20512
1788	1352	75.61521253	Precinct-0206	Minnehaha	Larry P. Zikmund	715	20512
1637	1297	79.23029933	Precinct-0208	Minnehaha	Larry P. Zikmund	753	20512
1499	1129	75.31687792	Precinct-0209	Minnehaha	Larry P. Zikmund	654	20512
3118	2344	75.17639513	Precinct-0214	Minnehaha	Larry P. Zikmund	1323	20512
1168	778	66.60958904	Precinct-0402	Minnehaha	Larry P. Zikmund	315	20512
1421	929	65.37649543	Precinct-0409	Minnehaha	Larry P. Zikmund	397	20512
1533	1082	70.58056099	Precinct-0506	Minnehaha	Larry P. Zikmund	535	20512
2012	1583	78.67793241	Precinct-0202	Minnehaha	Tom Holmes	908	20512
1725	1262	73.15942029	Precinct-0203	Minnehaha	Tom Holmes	621	20512
1246	813	65.24879615	Precinct-0204	Minnehaha	Tom Holmes	287	20512
1788	1352	75.61521253	Precinct-0206	Minnehaha	Tom Holmes	724	20512
1637	1297	79.23029933	Precinct-0208	Minnehaha	Tom Holmes	751	20512
1499	1129	75.31687792	Precinct-0209	Minnehaha	Tom Holmes	573	20512
3118	2344	75.17639513	Precinct-0214	Minnehaha	Tom Holmes	1256	20512
1168	778	66.60958904	Precinct-0402	Minnehaha	Tom Holmes	283	20512
1421	929	65.37649543	Precinct-0409	Minnehaha	Tom Holmes	343	20512
1533	1082	70.58056099	Precinct-0506	Minnehaha	Tom Holmes	458	20512
195	63	32.30769231	Bullhead Precinct	Corson	Oren Lesmeister	47	2517
202	74	36.63366337	West Rural McLaughlin Precinct	Corson	Oren Lesmeister	41	2517
93	70	75.2688172	Grand Valley Precinct	Corson	Oren Lesmeister	23	2517
142	61	42.95774648	Kenel Precinct	Corson	Oren Lesmeister	43	2517
114	79	69.29824561	Stone Church Precinct	Corson	Oren Lesmeister	45	2517
184	102	55.43478261	Lincoln Precinct (Oak Creek Precinct)	Corson	Oren Lesmeister	60	2517
261	103	39.46360153	Little Eagle Precinct	Corson	Oren Lesmeister	70	2517
461	193	41.86550976	McLaughlin Precinct	Corson	Oren Lesmeister	127	2517
243	171	70.37037037	McIntosh Precinct (South McIntosh Precinct)	Corson	Oren Lesmeister	91	2517
217	96	44.23963134	Wakpala Precinct	Corson	Oren Lesmeister	75	2517
154	119	77.27272727	Morristown Precinct	Corson	Oren Lesmeister	49	2517
95	64	67.36842105	Ridgeland Precinct	Corson	Oren Lesmeister	35	2517
50	41	82	Precinct-02 Trail City	Dewey	Oren Lesmeister	20	2517
488	337	69.05737705	Precinct-04 Timber Lake	Dewey	Oren Lesmeister	210	2517
93	61	65.59139785	Precinct-05 Firesteel	Dewey	Oren Lesmeister	40	2517
206	145	70.38834951	Precinct-06 Isabel	Dewey	Oren Lesmeister	74	2517
652	253	38.80368098	Precinct-07 Eagle Butte East	Dewey	Oren Lesmeister	203	2517
107	66	61.68224299	Precinct-08 White Horse	Dewey	Oren Lesmeister	57	2517

RegisteredVoters	BallotsCast	VoterTurnout	PrecinctName	CountyName	calcCandidate	calcCandidateVotes	ContestTotal
103	70	67.96116505	Precinct-09 Promise	Dewey	Oren Lesmeister	52	2517
191	90	47.12041885	Precinct-11 Swiftbird/LaPlant	Dewey	Oren Lesmeister	68	2517
528	234	44.31818182	Precinct-12 Eagle Butte North (Precinct-13 Eagle Butte North)	Dewey	Oren Lesmeister	181	2517
597	285	47.73869347	Precinct-14 Eagle Butte South	Dewey	Oren Lesmeister	239	2517
308	157	50.97402597	Precinct-15 Eagle Butte West	Dewey	Oren Lesmeister	110	2517
87	34	39.08045977	Precinct-1 Bridger	Ziebach	Oren Lesmeister	27	2517
168	77	45.83333333	Precinct-2 Cherry Creek	Ziebach	Oren Lesmeister	61	2517
502	188	37.4501992	Precinct-3 Davis	Ziebach	Oren Lesmeister	141	2517
79	70	88.60759494	Precinct-4 Glad Valley	Ziebach	Oren Lesmeister	48	2517
642	361	56.2305296	Precinct-6 Redelm (Precinct-5 North Dupree, Precinct-8 South Dupree)	Ziebach	Oren Lesmeister	243	2517
114	54	47.36842105	Precinct-7 Red Scaffold	Ziebach	Oren Lesmeister	37	2517
71	52	73.23943662	Precinct-06	Butte	Sam Marty	44	4540
108	72	66.66666667	Precinct-11	Butte	Sam Marty	57	4540
995	706	70.95477387	Precinct-16	Butte	Sam Marty	545	4540
515	376	73.00970874	Precinct-17	Butte	Sam Marty	278	4540
476	237	49.78991597	Precinct-21	Butte	Sam Marty	172	4540
389	185	47.55784062	Precinct-22	Butte	Sam Marty	127	4540
406	234	57.63546798	Precinct-23	Butte	Sam Marty	167	4540
562	353	62.8113879	Precinct-24	Butte	Sam Marty	245	4540
452	319	70.57522124	Precinct-25	Butte	Sam Marty	232	4540
480	252	52.5	Precinct-26	Butte	Sam Marty	182	4540
373	256	68.63270777	Precinct-27	Butte	Sam Marty	187	4540
546	375	68.68131868	Precinct-28	Butte	Sam Marty	261	4540
206	163	79.12621359	Precinct-01	Harding	Sam Marty	141	4540
156	124	79.48717949	Precinct-02	Harding	Sam Marty	105	4540
67	58	86.56716418	Precinct-03	Harding	Sam Marty	50	4540
141	116	82.26950355	Precinct-05	Harding	Sam Marty	98	4540
53	42	79.24528302	Precinct-06	Harding	Sam Marty	41	4540
124	92	74.19354839	Precinct-07	Harding	Sam Marty	83	4540
76	60	78.94736842	Precinct-08	Harding	Sam Marty	54	4540
143	125	87.41258741	Precinct-09	Harding	Sam Marty	116	4540
420	297	70.71428571	Precinct-01	Perkins	Sam Marty	220	4540
142	110	77.46478873	Precinct-02	Perkins	Sam Marty	97	4540
415	299	72.04819277	Precinct-03	Perkins	Sam Marty	246	4540
81	61	75.30864198	Precinct-04	Perkins	Sam Marty	47	4540
180	143	79.44444444	Precinct-05	Perkins	Sam Marty	111	4540
161	124	77.01863354	Precinct-06	Perkins	Sam Marty	106	4540
142	131	92.25352113	Precinct-07	Perkins	Sam Marty	121	4540
78	66	84.61538462	Precinct-08	Perkins	Sam Marty	56	4540
101	82	81.18811881	Precinct-09	Perkins	Sam Marty	71	4540
464	338	72.84482759	Precinct-12	Perkins	Sam Marty	280	4540
1856	1252	67.45689655	Precinct-01	Brule	James Schaefer	874	3396
753	527	69.98671979	Precinct-02	Brule	James Schaefer	345	3396
524	383	73.09160305	Precinct-03	Brule	James Schaefer	272	3396
109	77	70.64220183	Precinct-04	Brule	James Schaefer	53	3396
131	111	84.73282443	Precinct-05	Brule	James Schaefer	89	3396



RegisteredVoters	BallotsCast	VoterTurnout	PrecinctName	CountyName	calcCandidate	calcCandidateVotes	ContestTotal
132	117	88.63636364	Precinct-1	Buffalo	James Schaefer	93	3396
131	86	65.64885496	Precinct-2	Buffalo	James Schaefer	53	3396
682	309	45.30791789	Precinct-3	Buffalo	James Schaefer	70	3396
249	205	82.32931727	Precinct-1	Jones	James Schaefer	165	3396
242	191	78.92561983	Precinct-3	Jones	James Schaefer	152	3396
219	176	80.3652968	Precinct-5	Jones	James Schaefer	137	3396
81	69	85.18518519	Precinct-01	Lyman	James Schaefer	47	3396
454	326	71.8061674	Precinct-04	Lyman	James Schaefer	248	3396
187	146	78.07486631	Precinct-06	Lyman	James Schaefer	116	3396
599	175	29.21535893	Precinct-07	Lyman	James Schaefer	63	3396
325	255	78.46153846	Precinct-09	Lyman	James Schaefer	214	3396
493	386	78.29614604	Precinct-12	Lyman	James Schaefer	319	3396
134	104	77.6119403	Precinct-13	Lyman	James Schaefer	86	3396
362	190	52.48618785	Precinct-2	Mellette	Shawn Bordeaux	116	1871
189	148	78.30687831	Precinct-3	Mellette	Shawn Bordeaux	46	1871
342	198	57.89473684	Precinct-5	Mellette	Shawn Bordeaux	123	1871
274	169	61.67883212	Precinct-6	Mellette	Shawn Bordeaux	86	1871
167	111	66.46706587	Lakeview	Todd	Shawn Bordeaux	22	1871
106	80	75.47169811	Jeanette	Todd	Shawn Bordeaux	21	1871
1174	511	43.52640545	Mission-N. Antelope	Todd	Shawn Bordeaux	360	1871
143	58	40.55944056	Bordeaux	Todd	Shawn Bordeaux	42	1871
216	122	56.48148148	OKreek	Todd	Shawn Bordeaux	77	1871
661	268	40.54462935	Parmelee	Todd	Shawn Bordeaux	205	1871
941	421	44.73963868	Rosebud	Todd	Shawn Bordeaux	341	1871
521	249	47.79270633	S. Antelope	Todd	Shawn Bordeaux	183	1871
778	347	44.60154242	Saint Francis	Todd	Shawn Bordeaux	249	1871
815	606	74.35582822	Precinct CA	Pennington	Red Dawn Foster	4	11171
74	63	85.13513514	Precinct CR	Pennington	Red Dawn Foster	2	11171
269	212	78.81040892	Precinct QU	Pennington	Red Dawn Foster	10	11171
815	606	74.35582822	Precinct CA	Pennington	Jim Bradford	10	11171
74	63	85.13513514	Precinct CR	Pennington	Jim Bradford	4	11171
269	212	78.81040892	Precinct QU	Pennington	Jim Bradford	23	11171
815	606	74.35582822	Precinct CA	Pennington	Everette L. McKinley	8	11171
74	63	85.13513514	Precinct CR	Pennington	Everette L. McKinley	6	11171
269	212	78.81040892	Precinct QU	Pennington	Everette L. McKinley	17	11171
815	606	74.35582822	Precinct CA	Pennington	Elizabeth May	58	11171
74	63	85.13513514	Precinct CR	Pennington	Elizabeth May	48	11171
269	212	78.81040892	Precinct QU	Pennington	Elizabeth May	145	11171
815	606	74.35582822	Precinct CA	Pennington	Steve Livermont	54	11171
74	63	85.13513514	Precinct CR	Pennington	Steve Livermont	42	11171
269	212	78.81040892	Precinct QU	Pennington	Steve Livermont	163	11171
519	270	52.02312139	Allen Precinct	Bennett	Red Dawn Foster	132	11171
572	368	64.33566434	Martin City Precinct	Bennett	Red Dawn Foster	65	11171
211	173	81.99052133	Vetal/Tuthill Precinct	Bennett	Red Dawn Foster	5	11171
571	360	63.04728546	Martin Rural 26/27 Precinct	Bennett	Red Dawn Foster	54	11171
519	270	52.02312139	Allen Precinct	Bennett	Jim Bradford	120	11171

RegisteredVoters	BallotsCast	VoterTurnout	PrecinctName	CountyName	calcCandidate	calcCandidateVotes	ContestTotal
572	368	64.33566434	Martin City Precinct	Bennett	Jim Bradford	121	11171
211	173	81.99052133	Vetal/Tuthill Precinct	Bennett	Jim Bradford	10	11171
571	360	63.04728546	Martin Rural 26/27 Precinct	Bennett	Jim Bradford	89	11171
519	270	52.02312139	Allen Precinct	Bennett	Everette L. McKinley	17	11171
572	368	64.33566434	Martin City Precinct	Bennett	Everette L. McKinley	26	11171
211	173	81.99052133	Vetal/Tuthill Precinct	Bennett	Everette L. McKinley	2	11171
571	360	63.04728546	Martin Rural 26/27 Precinct	Bennett	Everette L. McKinley	14	11171
519	270	52.02312139	Allen Precinct	Bennett	Elizabeth May	97	11171
572	368	64.33566434	Martin City Precinct	Bennett	Elizabeth May	228	11171
211	173	81.99052133	Vetal/Tuthill Precinct	Bennett	Elizabeth May	150	11171
571	360	63.04728546	Martin Rural 26/27 Precinct	Bennett	Elizabeth May	246	11171
519	270	52.02312139	Allen Precinct	Bennett	Steve Livermont	82	11171
572	368	64.33566434	Martin City Precinct	Bennett	Steve Livermont	236	11171
211	173	81.99052133	Vetal/Tuthill Precinct	Bennett	Steve Livermont	160	11171
571	360	63.04728546	Martin Rural 26/27 Precinct	Bennett	Steve Livermont	269	11171
141	111	78.72340426	Precinct-01	Haakon	Red Dawn Foster	3	11171
170	136	80	Precinct-04	Haakon	Red Dawn Foster	1	11171
283	216	76.32508834	Precinct-16	Haakon	Red Dawn Foster	8	11171
264	205	77.65151515	Precinct-17	Haakon	Red Dawn Foster	9	11171
257	200	77.82101167	Precinct-19	Haakon	Red Dawn Foster	12	11171
264	191	72.34848485	Precinct-20	Haakon	Red Dawn Foster	6	11171
141	111	78.72340426	Precinct-01	Haakon	Jim Bradford	17	11171
170	136	80	Precinct-04	Haakon	Jim Bradford	10	11171
283	216	76.32508834	Precinct-16	Haakon	Jim Bradford	34	11171
264	205	77.65151515	Precinct-17	Haakon	Jim Bradford	23	11171
257	200	77.82101167	Precinct-19	Haakon	Jim Bradford	35	11171
264	191	72.34848485	Precinct-20	Haakon	Jim Bradford	26	11171
141	111	78.72340426	Precinct-01	Haakon	Everette L. McKinley	2	11171
170	136	80	Precinct-04	Haakon	Everette L. McKinley	7	11171
283	216	76.32508834	Precinct-16	Haakon	Everette L. McKinley	3	11171
264	205	77.65151515	Precinct-17	Haakon	Everette L. McKinley	13	11171
257	200	77.82101167	Precinct-19	Haakon	Everette L. McKinley	14	11171
264	191	72.34848485	Precinct-20	Haakon	Everette L. McKinley	6	11171
141	111	78.72340426	Precinct-01	Haakon	Elizabeth May	83	11171
170	136	80	Precinct-04	Haakon	Elizabeth May	113	11171
283	216	76.32508834	Precinct-16	Haakon	Elizabeth May	157	11171
264	205	77.65151515	Precinct-17	Haakon	Elizabeth May	140	11171
257	200	77.82101167	Precinct-19	Haakon	Elizabeth May	138	11171
264	191	72.34848485	Precinct-20	Haakon	Elizabeth May	142	11171
141	111	78.72340426	Precinct-01	Haakon	Steve Livermont	89	11171
170	136	80	Precinct-04	Haakon	Steve Livermont	112	11171
283	216	76.32508834	Precinct-16	Haakon	Steve Livermont	169	11171
264	205	77.65151515	Precinct-17	Haakon	Steve Livermont	158	11171
257	200	77.82101167	Precinct-19	Haakon	Steve Livermont	144	11171
264	191	72.34848485	Precinct-20	Haakon	Steve Livermont	146	11171
58	43	74.13793103	Precinct-1	Jackson	Red Dawn Foster	4	11171

RegisteredVoters	BallotsCast	VoterTurnout	PrecinctName	CountyName	calcCandidate	calcCandidateVotes	ContestTotal
160	117	73.125	Precinct-2	Jackson	Red Dawn Foster	17	11171
353	259	73.37110482	Precinct-3	Jackson	Red Dawn Foster	20	11171
238	168	70.58823529	Precinct-4	Jackson	Red Dawn Foster	21	11171
120	94	78.33333333	Precinct-5	Jackson	Red Dawn Foster	3	11171
157	119	75.79617834	Precinct-6	Jackson	Red Dawn Foster	19	11171
636	252	39.62264151	Precinct-7	Jackson	Red Dawn Foster	145	11171
160	66	41.25	Precinct-8	Jackson	Red Dawn Foster	15	11171
58	43	74.13793103	Precinct-1	Jackson	Jim Bradford	5	11171
160	117	73.125	Precinct-2	Jackson	Jim Bradford	18	11171
353	259	73.37110482	Precinct-3	Jackson	Jim Bradford	27	11171
238	168	70.58823529	Precinct-4	Jackson	Jim Bradford	28	11171
120	94	78.33333333	Precinct-5	Jackson	Jim Bradford	6	11171
157	119	75.79617834	Precinct-6	Jackson	Jim Bradford	28	11171
636	252	39.62264151	Precinct-7	Jackson	Jim Bradford	121	11171
160	66	41.25	Precinct-8	Jackson	Jim Bradford	18	11171
58	43	74.13793103	Precinct-1	Jackson	Everette L. McKinley	3	11171
160	117	73.125	Precinct-2	Jackson	Everette L. McKinley	5	11171
353	259	73.37110482	Precinct-3	Jackson	Everette L. McKinley	9	11171
238	168	70.58823529	Precinct-4	Jackson	Everette L. McKinley	8	11171
120	94	78.33333333	Precinct-5	Jackson	Everette L. McKinley	4	11171
157	119	75.79617834	Precinct-6	Jackson	Everette L. McKinley	4	11171
636	252	39.62264151	Precinct-7	Jackson	Everette L. McKinley	13	11171
160	66	41.25	Precinct-8	Jackson	Everette L. McKinley	3	11171
58	43	74.13793103	Precinct-1	Jackson	Elizabeth May	30	11171
160	117	73.125	Precinct-2	Jackson	Elizabeth May	81	11171
353	259	73.37110482	Precinct-3	Jackson	Elizabeth May	205	11171
238	168	70.58823529	Precinct-4	Jackson	Elizabeth May	127	11171
120	94	78.33333333	Precinct-5	Jackson	Elizabeth May	75	11171
157	119	75.79617834	Precinct-6	Jackson	Elizabeth May	79	11171
636	252	39.62264151	Precinct-7	Jackson	Elizabeth May	65	11171
160	66	41.25	Precinct-8	Jackson	Elizabeth May	47	11171
58	43	74.13793103	Precinct-1	Jackson	Steve Livermont	34	11171
160	117	73.125	Precinct-2	Jackson	Steve Livermont	83	11171
353	259	73.37110482	Precinct-3	Jackson	Steve Livermont	217	11171
238	168	70.58823529	Precinct-4	Jackson	Steve Livermont	126	11171
120	94	78.33333333	Precinct-5	Jackson	Steve Livermont	82	11171
157	119	75.79617834	Precinct-6	Jackson	Steve Livermont	84	11171
636	252	39.62264151	Precinct-7	Jackson	Steve Livermont	68	11171
160	66	41.25	Precinct-8	Jackson	Steve Livermont	43	11171
298	152	51.00671141	Batesland	Oglala Lakota	Red Dawn Foster	86	11171
129	55	42.63565891	Cuny Table	Oglala Lakota	Red Dawn Foster	28	11171
1279	512	40.03127443	Kyle	Oglala Lakota	Red Dawn Foster	317	11171
512	182	35.546875	Manderson	Oglala Lakota	Red Dawn Foster	120	11171
1129	440	38.97254207	Oglala	Oglala Lakota	Red Dawn Foster	305	11171
1390	406	29.20863309	Porcupine	Oglala Lakota	Red Dawn Foster	300	11171
300	97	32.33333333	Rockyford	Oglala Lakota	Red Dawn Foster	72	11171

RegisteredVoters	BallotsCast	VoterTurnout	PrecinctName	CountyName	calcCandidate	calcCandidateVotes	ContestTotal
1785	638	35.74229692	Pine Ridge 1	Oglala Lakota	Red Dawn Foster	469	11171
1215	470	38.68312757	Pine Ridge 3	Oglala Lakota	Red Dawn Foster	352	11171
298	152	51.00671141	Batesland	Oglala Lakota	Jim Bradford	83	11171
129	55	42.63565891	Cuny Table	Oglala Lakota	Jim Bradford	27	11171
1279	512	40.03127443	Kyle	Oglala Lakota	Jim Bradford	256	11171
512	182	35.546875	Manderson	Oglala Lakota	Jim Bradford	107	11171
1129	440	38.97254207	Oglala	Oglala Lakota	Jim Bradford	257	11171
1390	406	29.20863309	Porcupine	Oglala Lakota	Jim Bradford	235	11171
300	97	32.33333333	Rockyford	Oglala Lakota	Jim Bradford	56	11171
1785	638	35.74229692	Pine Ridge 1	Oglala Lakota	Jim Bradford	388	11171
1215	470	38.68312757	Pine Ridge 3	Oglala Lakota	Jim Bradford	285	11171
298	152	51.00671141	Batesland	Oglala Lakota	Everette L. McKinley	10	11171
129	55	42.63565891	Cuny Table	Oglala Lakota	Everette L. McKinley	2	11171
1279	512	40.03127443	Kyle	Oglala Lakota	Everette L. McKinley	24	11171
512	182	35.546875	Manderson	Oglala Lakota	Everette L. McKinley	12	11171
1129	440	38.97254207	Oglala	Oglala Lakota	Everette L. McKinley	26	11171
1390	406	29.20863309	Porcupine	Oglala Lakota	Everette L. McKinley	22	11171
300	97	32.33333333	Rockyford	Oglala Lakota	Everette L. McKinley	7	11171
1785	638	35.74229692	Pine Ridge 1	Oglala Lakota	Everette L. McKinley	35	11171
1215	470	38.68312757	Pine Ridge 3	Oglala Lakota	Everette L. McKinley	29	11171
298	152	51.00671141	Batesland	Oglala Lakota	Elizabeth May	43	11171
129	55	42.63565891	Cuny Table	Oglala Lakota	Elizabeth May	19	11171
1279	512	40.03127443	Kyle	Oglala Lakota	Elizabeth May	169	11171
512	182	35.546875	Manderson	Oglala Lakota	Elizabeth May	21	11171
1129	440	38.97254207	Oglala	Oglala Lakota	Elizabeth May	46	11171
1390	406	29.20863309	Porcupine	Oglala Lakota	Elizabeth May	58	11171
300	97	32.33333333	Rockyford	Oglala Lakota	Elizabeth May	15	11171
1785	638	35.74229692	Pine Ridge 1	Oglala Lakota	Elizabeth May	32	11171
1215	470	38.68312757	Pine Ridge 3	Oglala Lakota	Elizabeth May	46	11171
298	152	51.00671141	Batesland	Oglala Lakota	Steve Livermont	39	11171
129	55	42.63565891	Cuny Table	Oglala Lakota	Steve Livermont	14	11171
1279	512	40.03127443	Kyle	Oglala Lakota	Steve Livermont	72	11171
512	182	35.546875	Manderson	Oglala Lakota	Steve Livermont	14	11171
1129	440	38.97254207	Oglala	Oglala Lakota	Steve Livermont	34	11171
1390	406	29.20863309	Porcupine	Oglala Lakota	Steve Livermont	37	11171
300	97	32.33333333	Rockyford	Oglala Lakota	Steve Livermont	13	11171
1785	638	35.74229692	Pine Ridge 1	Oglala Lakota	Steve Livermont	40	11171
1215	470	38.68312757	Pine Ridge 3	Oglala Lakota	Steve Livermont	22	11171
1154	872	75.56325823	Precinct-12	Beadle	Joan Wollschlager	235	16563
453	256	56.51214128	Precinct-15	Beadle	Joan Wollschlager	43	16563
429	294	68.53146853	Precinct-17	Beadle	Joan Wollschlager	80	16563
1826	1262	69.1128149	Precinct-W1	Beadle	Joan Wollschlager	349	16563
1003	667	66.5004985	Precinct-W2	Beadle	Joan Wollschlager	236	16563
958	642	67.01461378	Precinct-W3	Beadle	Joan Wollschlager	211	16563
1183	814	68.80811496	Precinct-W7-1	Beadle	Joan Wollschlager	227	16563
1107	795	71.81571816	Precinct-W7-2	Beadle	Joan Wollschlager	238	16563

RegisteredVoters	BallotsCast	VoterTurnout	PrecinctName	CountyName	calcCandidate	calcCandidateVotes	ContestTotal
902	640	70.95343681	Precinct-W8-1	Beadle	Joan Wollschlager	207	16563
1022	723	70.74363992	Precinct-W8-2	Beadle	Joan Wollschlager	198	16563
1154	872	75.56325823	Precinct-12	Beadle	Carmen Dannenbring	167	16563
453	256	56.51214128	Precinct-15	Beadle	Carmen Dannenbring	27	16563
429	294	68.53146853	Precinct-17	Beadle	Carmen Dannenbring	54	16563
1826	1262	69.1128149	Precinct-W1	Beadle	Carmen Dannenbring	231	16563
1003	667	66.5004985	Precinct-W2	Beadle	Carmen Dannenbring	196	16563
958	642	67.01461378	Precinct-W3	Beadle	Carmen Dannenbring	138	16563
1183	814	68.80811496	Precinct-W7-1	Beadle	Carmen Dannenbring	149	16563
1107	795	71.81571816	Precinct-W7-2	Beadle	Carmen Dannenbring	142	16563
902	640	70.95343681	Precinct-W8-1	Beadle	Carmen Dannenbring	136	16563
1022	723	70.74363992	Precinct-W8-2	Beadle	Carmen Dannenbring	136	16563
1154	872	75.56325823	Precinct-12	Beadle	Roger Chase	488	16563
453	256	56.51214128	Precinct-15	Beadle	Roger Chase	166	16563
429	294	68.53146853	Precinct-17	Beadle	Roger Chase	149	16563
1826	1262	69.1128149	Precinct-W1	Beadle	Roger Chase	732	16563
1003	667	66.5004985	Precinct-W2	Beadle	Roger Chase	309	16563
958	642	67.01461378	Precinct-W3	Beadle	Roger Chase	318	16563
1183	814	68.80811496	Precinct-W7-1	Beadle	Roger Chase	470	16563
1107	795	71.81571816	Precinct-W7-2	Beadle	Roger Chase	480	16563
902	640	70.95343681	Precinct-W8-1	Beadle	Roger Chase	360	16563
1022	723	70.74363992	Precinct-W8-2	Beadle	Roger Chase	414	16563
1154	872	75.56325823	Precinct-12	Beadle	Bob Glanzer	594	16563
453	256	56.51214128	Precinct-15	Beadle	Bob Glanzer	209	16563
429	294	68.53146853	Precinct-17	Beadle	Bob Glanzer	203	16563
1826	1262	69.1128149	Precinct-W1	Beadle	Bob Glanzer	898	16563
1003	667	66.5004985	Precinct-W2	Beadle	Bob Glanzer	383	16563
958	642	67.01461378	Precinct-W3	Beadle	Bob Glanzer	417	16563
1183	814	68.80811496	Precinct-W7-1	Beadle	Bob Glanzer	568	16563
1107	795	71.81571816	Precinct-W7-2	Beadle	Bob Glanzer	583	16563
902	640	70.95343681	Precinct-W8-1	Beadle	Bob Glanzer	425	16563
1022	723	70.74363992	Precinct-W8-2	Beadle	Bob Glanzer	519	16563
285	216	75.78947368	Iroquois Precinct	Kingsbury	Joan Wollschlager	70	16563
371	276	74.393531	Badger Precinct	Kingsbury	Joan Wollschlager	131	16563
581	434	74.69879518	Lake Preston Precinct	Kingsbury	Joan Wollschlager	233	16563
294	226	76.8707483	Oldham Precinct	Kingsbury	Joan Wollschlager	100	16563
811	572	70.53020962	Arlington Precinct	Kingsbury	Joan Wollschlager	243	16563
1126	900	79.92895204	De Smet Precinct	Kingsbury	Joan Wollschlager	358	16563
285	216	75.78947368	Iroquois Precinct	Kingsbury	Carmen Dannenbring	66	16563
371	276	74.393531	Badger Precinct	Kingsbury	Carmen Dannenbring	85	16563
581	434	74.69879518	Lake Preston Precinct	Kingsbury	Carmen Dannenbring	120	16563
294	226	76.8707483	Oldham Precinct	Kingsbury	Carmen Dannenbring	60	16563
811	572	70.53020962	Arlington Precinct	Kingsbury	Carmen Dannenbring	214	16563
1126	900	79.92895204	De Smet Precinct	Kingsbury	Carmen Dannenbring	385	16563
285	216	75.78947368	Iroquois Precinct	Kingsbury	Roger Chase	107	16563
371	276	74.393531	Badger Precinct	Kingsbury	Roger Chase	102	16563

RegisteredVoters	BallotsCast	VoterTurnout	PrecinctName	CountyName	calcCandidate	calcCandidateVotes	ContestTotal
581	434	74.69879518	Lake Preston Precinct	Kingsbury	Roger Chase	163	16563
294	226	76.8707483	Oldham Precinct	Kingsbury	Roger Chase	108	16563
811	572	70.53020962	Arlington Precinct	Kingsbury	Roger Chase	240	16563
1126	900	79.92895204	De Smet Precinct	Kingsbury	Roger Chase	386	16563
285	216	75.78947368	Iroquois Precinct	Kingsbury	Bob Glanzer	137	16563
371	276	74.393531	Badger Precinct	Kingsbury	Bob Glanzer	132	16563
581	434	74.69879518	Lake Preston Precinct	Kingsbury	Bob Glanzer	194	16563
294	226	76.8707483	Oldham Precinct	Kingsbury	Bob Glanzer	114	16563
811	572	70.53020962	Arlington Precinct	Kingsbury	Bob Glanzer	261	16563
1126	900	79.92895204	De Smet Precinct	Kingsbury	Bob Glanzer	469	16563
1656	1283	77.47584541	Precinct-0201	Minnehaha	P. James Eckhoff Jr	452	20357
1343	898	66.8652271	Precinct-0504	Minnehaha	P. James Eckhoff Jr	392	20357
831	626	75.33092659	Precinct-0507	Minnehaha	P. James Eckhoff Jr	229	20357
1271	964	75.84579072	Precinct-0508	Minnehaha	P. James Eckhoff Jr	388	20357
851	538	63.21974148	Precinct-0509	Minnehaha	P. James Eckhoff Jr	207	20357
999	700	70.07007007	Precinct-0510	Minnehaha	P. James Eckhoff Jr	253	20357
1099	706	64.24021838	Precinct-0511	Minnehaha	P. James Eckhoff Jr	280	20357
1055	748	70.90047393	Precinct-0512	Minnehaha	P. James Eckhoff Jr	273	20357
973	713	73.27852004	Precinct-0513	Minnehaha	P. James Eckhoff Jr	258	20357
1656	1283	77.47584541	Precinct-0201	Minnehaha	Ellee Spawn	284	20357
1343	898	66.8652271	Precinct-0504	Minnehaha	Ellee Spawn	351	20357
831	626	75.33092659	Precinct-0507	Minnehaha	Ellee Spawn	182	20357
1271	964	75.84579072	Precinct-0508	Minnehaha	Ellee Spawn	328	20357
851	538	63.21974148	Precinct-0509	Minnehaha	Ellee Spawn	185	20357
999	700	70.07007007	Precinct-0510	Minnehaha	Ellee Spawn	232	20357
1099	706	64.24021838	Precinct-0511	Minnehaha	Ellee Spawn	211	20357
1055	748	70.90047393	Precinct-0512	Minnehaha	Ellee Spawn	208	20357
973	713	73.27852004	Precinct-0513	Minnehaha	Ellee Spawn	192	20357
1656	1283	77.47584541	Precinct-0201	Minnehaha	G. Mark Mickelson	839	20357
1343	898	66.8652271	Precinct-0504	Minnehaha	G. Mark Mickelson	394	20357
831	626	75.33092659	Precinct-0507	Minnehaha	G. Mark Mickelson	368	20357
1271	964	75.84579072	Precinct-0508	Minnehaha	G. Mark Mickelson	525	20357
851	538	63.21974148	Precinct-0509	Minnehaha	G. Mark Mickelson	250	20357
999	700	70.07007007	Precinct-0510	Minnehaha	G. Mark Mickelson	358	20357
1099	706	64.24021838	Precinct-0511	Minnehaha	G. Mark Mickelson	358	20357
1055	748	70.90047393	Precinct-0512	Minnehaha	G. Mark Mickelson	422	20357
973	713	73.27852004	Precinct-0513	Minnehaha	G. Mark Mickelson	452	20357
1656	1283	77.47584541	Precinct-0201	Minnehaha	Sue K. Lucas-Peterson	599	20357
1343	898	66.8652271	Precinct-0504	Minnehaha	Sue K. Lucas-Peterson	287	20357
831	626	75.33092659	Precinct-0507	Minnehaha	Sue K. Lucas-Peterson	284	20357
1271	964	75.84579072	Precinct-0508	Minnehaha	Sue K. Lucas-Peterson	358	20357
851	538	63.21974148	Precinct-0509	Minnehaha	Sue K. Lucas-Peterson	202	20357
999	700	70.07007007	Precinct-0510	Minnehaha	Sue K. Lucas-Peterson	256	20357
1099	706	64.24021838	Precinct-0511	Minnehaha	Sue K. Lucas-Peterson	261	20357
1055	748	70.90047393	Precinct-0512	Minnehaha	Sue K. Lucas-Peterson	300	20357
973	713	73.27852004	Precinct-0513	Minnehaha	Sue K. Lucas-Peterson	286	20357

RegisteredVoters	BallotsCast	VoterTurnout	PrecinctName	CountyName	calcCandidate	calcCandidateVotes	ContestTotal
2067	1640	79.34204161	Sioux Falls 2-10	Lincoln	P. James Eckhoff Jr	366	20357
2162	1738	80.38852914	Sioux Falls 2-11	Lincoln	P. James Eckhoff Jr	397	20357
1165	814	69.87124464	Sioux Falls 2-12	Lincoln	P. James Eckhoff Jr	234	20357
1298	1013	78.0431433	Sioux Falls 2-15	Lincoln	P. James Eckhoff Jr	219	20357
2067	1640	79.34204161	Sioux Falls 2-10	Lincoln	Ellee Spawn	269	20357
2162	1738	80.38852914	Sioux Falls 2-11	Lincoln	Ellee Spawn	310	20357
1165	814	69.87124464	Sioux Falls 2-12	Lincoln	Ellee Spawn	190	20357
1298	1013	78.0431433	Sioux Falls 2-15	Lincoln	Ellee Spawn	172	20357
2067	1640	79.34204161	Sioux Falls 2-10	Lincoln	G. Mark Mickelson	1206	20357
2162	1738	80.38852914	Sioux Falls 2-11	Lincoln	G. Mark Mickelson	1283	20357
1165	814	69.87124464	Sioux Falls 2-12	Lincoln	G. Mark Mickelson	520	20357
1298	1013	78.0431433	Sioux Falls 2-15	Lincoln	G. Mark Mickelson	721	20357
2067	1640	79.34204161	Sioux Falls 2-10	Lincoln	Sue K. Lucas-Peterson	917	20357
2162	1738	80.38852914	Sioux Falls 2-11	Lincoln	Sue K. Lucas-Peterson	936	20357
1165	814	69.87124464	Sioux Falls 2-12	Lincoln	Sue K. Lucas-Peterson	377	20357
1298	1013	78.0431433	Sioux Falls 2-15	Lincoln	Sue K. Lucas-Peterson	536	20357
23285	2408	10.34142152	Courthouse Community Room	Brown	John Graham	178	16118
23285	268	1.150955551	Columbia American Legion	Brown	John Graham	85	16118
23285	226	0.97058192	Westport Community Center	Brown	John Graham	3	16118
23285	502	2.155894353	Warner Community Center	Brown	John Graham	217	16118
23285	181	0.777324458	Stratford Communtty Center	Brown	John Graham	88	16118
23285	826	3.547348078	Groton Community Center	Brown	John Graham	268	16118
23285	160	0.687137642	Claremont Fire Station	Brown	John Graham	58	16118
23285	237	1.017822633	Hecla Community Center	Brown	John Graham	2	16118
23285	264	1.13377711	Frederick Community Center	Brown	John Graham	0	16118
23285	2542	10.91689929	AmericInn Event Center	Brown	John Graham	69	16118
23285	2717	11.66845609	Best Western Ramkota Hotel and Convention Center	Brown	John Graham	122	16118
23285	2408	10.34142152	Courthouse Community Room	Brown	Burt Tulson	182	16118
23285	268	1.150955551	Columbia American Legion	Brown	Burt Tulson	126	16118
23285	226	0.97058192	Westport Community Center	Brown	Burt Tulson	2	16118
23285	502	2.155894353	Warner Community Center	Brown	Burt Tulson	229	16118
23285	181	0.777324458	Stratford Communtty Center	Brown	Burt Tulson	82	16118
23285	826	3.547348078	Groton Community Center	Brown	Burt Tulson	416	16118
23285	160	0.687137642	Claremont Fire Station	Brown	Burt Tulson	71	16118
23285	237	1.017822633	Hecla Community Center	Brown	Burt Tulson	1	16118
23285	264	1.13377711	Frederick Community Center	Brown	Burt Tulson	0	16118
23285	2542	10.91689929	AmericInn Event Center	Brown	Burt Tulson	99	16118
23285	2717	11.66845609	Best Western Ramkota Hotel and Convention Center	Brown	Burt Tulson	197	16118
23285	2408	10.34142152	Courthouse Community Room	Brown	Lana Greenfield	202	16118
23285	268	1.150955551	Columbia American Legion	Brown	Lana Greenfield	132	16118
23285	226	0.97058192	Westport Community Center	Brown	Lana Greenfield	4	16118
23285	502	2.155894353	Warner Community Center	Brown	Lana Greenfield	229	16118
23285	181	0.777324458	Stratford Communtty Center	Brown	Lana Greenfield	75	16118
23285	826	3.547348078	Groton Community Center	Brown	Lana Greenfield	482	16118
23285	160	0.687137642	Claremont Fire Station	Brown	Lana Greenfield	78	16118
23285	237	1.017822633	Hecla Community Center	Brown	Lana Greenfield	3	16118

RegisteredVoters	BallotsCast	VoterTurnout	PrecinctName	CountyName	calcCandidate	calcCandidateVotes	ContestTotal
23285	264	1.13377711	Frederick Community Center	Brown	Lana Greenfield	0	16118
23285	2542	10.91689929	AmericInn Event Center	Brown	Lana Greenfield	112	16118
23285	2717	11.66845609	Best Western Ramkota Hotel and Convention Center	Brown	Lana Greenfield	231	16118
219	166	75.79908676	Precinct-01	Clark	John Graham	58	16118
197	141	71.57360406	Precinct-02	Clark	John Graham	36	16118
153	108	70.58823529	Precinct-03	Clark	John Graham	29	16118
158	117	74.05063291	Precinct-04	Clark	John Graham	39	16118
218	110	50.4587156	Precinct-05	Clark	John Graham	33	16118
90	67	74.44444444	Precinct-06	Clark	John Graham	20	16118
201	119	59.2039801	Precinct-07	Clark	John Graham	36	16118
208	141	67.78846154	Precinct-08	Clark	John Graham	42	16118
136	68	50	Precinct-09	Clark	John Graham	6	16118
125	106	84.8	Precinct-10	Clark	John Graham	37	16118
243	166	68.3127572	Precinct-11	Clark	John Graham	62	16118
248	164	66.12903226	Precinct-12	Clark	John Graham	49	16118
352	237	67.32954545	Precinct-13	Clark	John Graham	82	16118
219	166	75.79908676	Precinct-01	Clark	Burt Tulson	87	16118
197	141	71.57360406	Precinct-02	Clark	Burt Tulson	82	16118
153	108	70.58823529	Precinct-03	Clark	Burt Tulson	62	16118
158	117	74.05063291	Precinct-04	Clark	Burt Tulson	65	16118
218	110	50.4587156	Precinct-05	Clark	Burt Tulson	63	16118
90	67	74.44444444	Precinct-06	Clark	Burt Tulson	41	16118
201	119	59.2039801	Precinct-07	Clark	Burt Tulson	83	16118
208	141	67.78846154	Precinct-08	Clark	Burt Tulson	82	16118
136	68	50	Precinct-09	Clark	Burt Tulson	55	16118
125	106	84.8	Precinct-10	Clark	Burt Tulson	63	16118
243	166	68.3127572	Precinct-11	Clark	Burt Tulson	88	16118
248	164	66.12903226	Precinct-12	Clark	Burt Tulson	109	16118
352	237	67.32954545	Precinct-13	Clark	Burt Tulson	135	16118
219	166	75.79908676	Precinct-01	Clark	Lana Greenfield	98	16118
197	141	71.57360406	Precinct-02	Clark	Lana Greenfield	90	16118
153	108	70.58823529	Precinct-03	Clark	Lana Greenfield	73	16118
158	117	74.05063291	Precinct-04	Clark	Lana Greenfield	72	16118
218	110	50.4587156	Precinct-05	Clark	Lana Greenfield	60	16118
90	67	74.44444444	Precinct-06	Clark	Lana Greenfield	43	16118
201	119	59.2039801	Precinct-07	Clark	Lana Greenfield	75	16118
208	141	67.78846154	Precinct-08	Clark	Lana Greenfield	81	16118
136	68	50	Precinct-09	Clark	Lana Greenfield	40	16118
125	106	84.8	Precinct-10	Clark	Lana Greenfield	66	16118
243	166	68.3127572	Precinct-11	Clark	Lana Greenfield	91	16118
248	164	66.12903226	Precinct-12	Clark	Lana Greenfield	84	16118
352	237	67.32954545	Precinct-13	Clark	Lana Greenfield	134	16118
203	149	73.39901478	Precinct-02	Hamlin	John Graham	27	16118
981	707	72.06931702	Precinct-21	Hamlin	John Graham	206	16118
163	132	80.98159509	Precinct-22	Hamlin	John Graham	9	16118
452	324	71.68141593	Precinct-23	Hamlin	John Graham	74	16118



RegisteredVoters	BallotsCast	VoterTurnout	PrecinctName	CountyName	calcCandidate	calcCandidateVotes	ContestTotal
827	640	77.38814994	Precinct-24	Hamlin	John Graham	130	16118
681	479	70.33773862	Precinct-25	Hamlin	John Graham	172	16118
535	409	76.44859813	Precinct-26	Hamlin	John Graham	58	16118
203	149	73.39901478	Precinct-02	Hamlin	Burt Tulson	120	16118
981	707	72.06931702	Precinct-21	Hamlin	Burt Tulson	449	16118
163	132	80.98159509	Precinct-22	Hamlin	Burt Tulson	114	16118
452	324	71.68141593	Precinct-23	Hamlin	Burt Tulson	254	16118
827	640	77.38814994	Precinct-24	Hamlin	Burt Tulson	510	16118
681	479	70.33773862	Precinct-25	Hamlin	Burt Tulson	296	16118
535	409	76.44859813	Precinct-26	Hamlin	Burt Tulson	335	16118
203	149	73.39901478	Precinct-02	Hamlin	Lana Greenfield	95	16118
981	707	72.06931702	Precinct-21	Hamlin	Lana Greenfield	395	16118
163	132	80.98159509	Precinct-22	Hamlin	Lana Greenfield	89	16118
452	324	71.68141593	Precinct-23	Hamlin	Lana Greenfield	167	16118
827	640	77.38814994	Precinct-24	Hamlin	Lana Greenfield	363	16118
681	479	70.33773862	Precinct-25	Hamlin	Lana Greenfield	215	16118
535	409	76.44859813	Precinct-26	Hamlin	Lana Greenfield	245	16118
610	417	68.36065574	Precinct-01	Spink	John Graham	111	16118
427	309	72.36533958	Precinct-04	Spink	John Graham	91	16118
350	205	58.57142857	Precinct-05	Spink	John Graham	83	16118
165	119	72.12121212	Precinct-06	Spink	John Graham	49	16118
598	463	77.42474916	Precinct-07	Spink	John Graham	199	16118
200	148	74	Precinct-08	Spink	John Graham	58	16118
775	551	71.09677419	Precinct-09	Spink	John Graham	213	16118
697	500	71.73601148	Precinct-10	Spink	John Graham	200	16118
610	417	68.36065574	Precinct-01	Spink	Burt Tulson	192	16118
427	309	72.36533958	Precinct-04	Spink	Burt Tulson	150	16118
350	205	58.57142857	Precinct-05	Spink	Burt Tulson	88	16118
165	119	72.12121212	Precinct-06	Spink	Burt Tulson	57	16118
598	463	77.42474916	Precinct-07	Spink	Burt Tulson	227	16118
200	148	74	Precinct-08	Spink	Burt Tulson	62	16118
775	551	71.09677419	Precinct-09	Spink	Burt Tulson	266	16118
697	500	71.73601148	Precinct-10	Spink	Burt Tulson	227	16118
610	417	68.36065574	Precinct-01	Spink	Lana Greenfield	325	16118
427	309	72.36533958	Precinct-04	Spink	Lana Greenfield	188	16118
350	205	58.57142857	Precinct-05	Spink	Lana Greenfield	112	16118
165	119	72.12121212	Precinct-06	Spink	Lana Greenfield	71	16118
598	463	77.42474916	Precinct-07	Spink	Lana Greenfield	261	16118
200	148	74	Precinct-08	Spink	Lana Greenfield	91	16118
775	551	71.09677419	Precinct-09	Spink	Lana Greenfield	302	16118
697	500	71.73601148	Precinct-10	Spink	Lana Greenfield	263	16118
734	554	75.47683924	Precinct-0102	Minnehaha	Bob Benson	148	19558
1830	1142	62.40437158	Precinct-0103	Minnehaha	Bob Benson	315	19558
3049	1788	58.64217776	Precinct-0104 (Precinct-0105)	Minnehaha	Bob Benson	506	19558
1951	1354	69.40030753	Precinct-0106	Minnehaha	Bob Benson	405	19558
602	465	77.24252492	Precinct-0308	Minnehaha	Bob Benson	121	19558

RegisteredVoters	BallotsCast	VoterTurnout	PrecinctName	CountyName	calcCandidate	calcCandidateVotes	ContestTotal
725	437	60.27586207	Precinct-0503	Minnehaha	Bob Benson	142	19558
1464	938	64.07103825	Precinct-0514	Minnehaha	Bob Benson	320	19558
843	627	74.3772242	Precinct-0517	Minnehaha	Bob Benson	177	19558
734	554	75.47683924	Precinct-0102	Minnehaha	Susan Randall	234	19558
1830	1142	62.40437158	Precinct-0103	Minnehaha	Susan Randall	456	19558
3049	1788	58.64217776	Precinct-0104 (Precinct-0105)	Minnehaha	Susan Randall	731	19558
1951	1354	69.40030753	Precinct-0106	Minnehaha	Susan Randall	602	19558
602	465	77.24252492	Precinct-0308	Minnehaha	Susan Randall	210	19558
725	437	60.27586207	Precinct-0503	Minnehaha	Susan Randall	201	19558
1464	938	64.07103825	Precinct-0514	Minnehaha	Susan Randall	473	19558
843	627	74.3772242	Precinct-0517	Minnehaha	Susan Randall	290	19558
734	554	75.47683924	Precinct-0102	Minnehaha	Greg Jamison	322	19558
1830	1142	62.40437158	Precinct-0103	Minnehaha	Greg Jamison	633	19558
3049	1788	58.64217776	Precinct-0104 (Precinct-0105)	Minnehaha	Greg Jamison	843	19558
1951	1354	69.40030753	Precinct-0106	Minnehaha	Greg Jamison	665	19558
602	465	77.24252492	Precinct-0308	Minnehaha	Greg Jamison	253	19558
725	437	60.27586207	Precinct-0503	Minnehaha	Greg Jamison	199	19558
1464	938	64.07103825	Precinct-0514	Minnehaha	Greg Jamison	404	19558
843	627	74.3772242	Precinct-0517	Minnehaha	Greg Jamison	338	19558
734	554	75.47683924	Precinct-0102	Minnehaha	Arch Beal	280	19558
1830	1142	62.40437158	Precinct-0103	Minnehaha	Arch Beal	493	19558
3049	1788	58.64217776	Precinct-0104 (Precinct-0105)	Minnehaha	Arch Beal	691	19558
1951	1354	69.40030753	Precinct-0106	Minnehaha	Arch Beal	537	19558
602	465	77.24252492	Precinct-0308	Minnehaha	Arch Beal	207	19558
725	437	60.27586207	Precinct-0503	Minnehaha	Arch Beal	159	19558
1464	938	64.07103825	Precinct-0514	Minnehaha	Arch Beal	330	19558
843	627	74.3772242	Precinct-0517	Minnehaha	Arch Beal	268	19558
1812	1435	79.19426049	Sioux Falls 1-11	Lincoln	Bob Benson	262	19558
1589	1192	75.01573317	Sioux Falls 1-12	Lincoln	Bob Benson	249	19558
1481	1126	76.02970966	Sioux Falls 1-18	Lincoln	Bob Benson	178	19558
1343	910	67.75874907	Sioux Falls 1-15	Lincoln	Bob Benson	221	19558
1812	1435	79.19426049	Sioux Falls 1-11	Lincoln	Susan Randall	451	19558
1589	1192	75.01573317	Sioux Falls 1-12	Lincoln	Susan Randall	369	19558
1481	1126	76.02970966	Sioux Falls 1-18	Lincoln	Susan Randall	326	19558
1343	910	67.75874907	Sioux Falls 1-15	Lincoln	Susan Randall	339	19558
1812	1435	79.19426049	Sioux Falls 1-11	Lincoln	Greg Jamison	981	19558
1589	1192	75.01573317	Sioux Falls 1-12	Lincoln	Greg Jamison	605	19558
1481	1126	76.02970966	Sioux Falls 1-18	Lincoln	Greg Jamison	720	19558
1343	910	67.75874907	Sioux Falls 1-15	Lincoln	Greg Jamison	472	19558
1812	1435	79.19426049	Sioux Falls 1-11	Lincoln	Arch Beal	808	19558
1589	1192	75.01573317	Sioux Falls 1-12	Lincoln	Arch Beal	592	19558
1481	1126	76.02970966	Sioux Falls 1-18	Lincoln	Arch Beal	638	19558
1343	910	67.75874907	Sioux Falls 1-15	Lincoln	Arch Beal	394	19558
253	221	87.35177866	11-Grant	Lincoln	Kyle Rogers	38	19373
369	281	76.15176152	13-LaValley	Lincoln	Kyle Rogers	54	19373
535	406	75.88785047	14-Perry	Lincoln	Kyle Rogers	65	19373

RegisteredVoters	BallotsCast	VoterTurnout	PrecinctName	CountyName	calcCandidate	calcCandidateVotes	ContestTotal
1484	1121	75.53908356	15-Springdale	Lincoln	Kyle Rogers	243	19373
1337	1013	75.76664174	16-Delapre	Lincoln	Kyle Rogers	182	19373
2527	1777	70.32053819	24-Tea	Lincoln	Kyle Rogers	367	19373
1338	962	71.89835575	25-Lennox	Lincoln	Kyle Rogers	207	19373
1346	941	69.91084695	27-Harrisburg 1	Lincoln	Kyle Rogers	215	19373
1589	1192	75.01573317	Sioux Falls 1-12	Lincoln	Kyle Rogers	18	19373
1036	701	67.66409266	Sioux Falls 1-13	Lincoln	Kyle Rogers	193	19373
1027	699	68.06231743	Sioux Falls 1-16	Lincoln	Kyle Rogers	206	19373
2428	1867	76.89456343	Sioux Falls 2-13	Lincoln	Kyle Rogers	511	19373
1168	870	74.48630137	Sioux Falls 1-14	Lincoln	Kyle Rogers	208	19373
1298	1013	78.0431433	Sioux Falls 2-15	Lincoln	Kyle Rogers	3	19373
1481	1126	76.02970966	Sioux Falls 1-18	Lincoln	Kyle Rogers	2	19373
1548	1108	71.57622739	29-Harrisburg 2	Lincoln	Kyle Rogers	262	19373
253	221	87.35177866	11-Grant	Lincoln	Clara Hart	53	19373
369	281	76.15176152	13-LaValley	Lincoln	Clara Hart	66	19373
535	406	75.88785047	14-Perry	Lincoln	Clara Hart	106	19373
1484	1121	75.53908356	15-Springdale	Lincoln	Clara Hart	264	19373
1337	1013	75.76664174	16-Delapre	Lincoln	Clara Hart	228	19373
2527	1777	70.32053819	24-Tea	Lincoln	Clara Hart	434	19373
1338	962	71.89835575	25-Lennox	Lincoln	Clara Hart	297	19373
1346	941	69.91084695	27-Harrisburg 1	Lincoln	Clara Hart	282	19373
1589	1192	75.01573317	Sioux Falls 1-12	Lincoln	Clara Hart	17	19373
1036	701	67.66409266	Sioux Falls 1-13	Lincoln	Clara Hart	252	19373
1027	699	68.06231743	Sioux Falls 1-16	Lincoln	Clara Hart	226	19373
2428	1867	76.89456343	Sioux Falls 2-13	Lincoln	Clara Hart	616	19373
1168	870	74.48630137	Sioux Falls 1-14	Lincoln	Clara Hart	269	19373
1298	1013	78.0431433	Sioux Falls 2-15	Lincoln	Clara Hart	3	19373
1481	1126	76.02970966	Sioux Falls 1-18	Lincoln	Clara Hart	4	19373
1548	1108	71.57622739	29-Harrisburg 2	Lincoln	Clara Hart	335	19373
253	221	87.35177866	11-Grant	Lincoln	Isaac Latterell	113	19373
369	281	76.15176152	13-LaValley	Lincoln	Isaac Latterell	174	19373
535	406	75.88785047	14-Perry	Lincoln	Isaac Latterell	222	19373
1484	1121	75.53908356	15-Springdale	Lincoln	Isaac Latterell	663	19373
1337	1013	75.76664174	16-Delapre	Lincoln	Isaac Latterell	553	19373
2527	1777	70.32053819	24-Tea	Lincoln	Isaac Latterell	857	19373
1338	962	71.89835575	25-Lennox	Lincoln	Isaac Latterell	466	19373
1346	941	69.91084695	27-Harrisburg 1	Lincoln	Isaac Latterell	494	19373
1589	1192	75.01573317	Sioux Falls 1-12	Lincoln	Isaac Latterell	31	19373
1036	701	67.66409266	Sioux Falls 1-13	Lincoln	Isaac Latterell	355	19373
1027	699	68.06231743	Sioux Falls 1-16	Lincoln	Isaac Latterell	336	19373
2428	1867	76.89456343	Sioux Falls 2-13	Lincoln	Isaac Latterell	987	19373
1168	870	74.48630137	Sioux Falls 1-14	Lincoln	Isaac Latterell	428	19373
1298	1013	78.0431433	Sioux Falls 2-15	Lincoln	Isaac Latterell	4	19373
1481	1126	76.02970966	Sioux Falls 1-18	Lincoln	Isaac Latterell	12	19373
1548	1108	71.57622739	29-Harrisburg 2	Lincoln	Isaac Latterell	579	19373
253	221	87.35177866	11-Grant	Lincoln	Herman Otten	149	19373

RegisteredVoters	BallotsCast	VoterTurnout	PrecinctName	CountyName	calcCandidate	calcCandidateVotes	ContestTotal
369	281	76.15176152	13-LaValley	Lincoln	Herman Otten	180	19373
535	406	75.88785047	14-Perry	Lincoln	Herman Otten	284	19373
1484	1121	75.53908356	15-Springdale	Lincoln	Herman Otten	722	19373
1337	1013	75.76664174	16-Delapre	Lincoln	Herman Otten	671	19373
2527	1777	70.32053819	24-Tea	Lincoln	Herman Otten	1194	19373
1338	962	71.89835575	25-Lennox	Lincoln	Herman Otten	569	19373
1346	941	69.91084695	27-Harrisburg 1	Lincoln	Herman Otten	488	19373
1589	1192	75.01573317	Sioux Falls 1-12	Lincoln	Herman Otten	29	19373
1036	701	67.66409266	Sioux Falls 1-13	Lincoln	Herman Otten	318	19373
1027	699	68.06231743	Sioux Falls 1-16	Lincoln	Herman Otten	308	19373
2428	1867	76.89456343	Sioux Falls 2-13	Lincoln	Herman Otten	927	19373
1168	870	74.48630137	Sioux Falls 1-14	Lincoln	Herman Otten	439	19373
1298	1013	78.0431433	Sioux Falls 2-15	Lincoln	Herman Otten	4	19373
1481	1126	76.02970966	Sioux Falls 1-18	Lincoln	Herman Otten	11	19373
1548	1108	71.57622739	29-Harrisburg 2	Lincoln	Herman Otten	580	19373
2437	1700	69.75789906	Precinct-VP07	Minnehaha	Michael Saba	696	16752
934	706	75.5888651	Precinct-VP08	Minnehaha	Michael Saba	262	16752
1379	1040	75.41696882	Precinct-VP16	Minnehaha	Michael Saba	354	16752
881	652	74.00681044	Precinct-VP17	Minnehaha	Michael Saba	224	16752
1566	964	61.55810983	Precinct-0305	Minnehaha	Michael Saba	407	16752
3684	2109	57.247557	Precinct-0309	Minnehaha	Michael Saba	779	16752
1930	1213	62.84974093	Precinct-0312	Minnehaha	Michael Saba	436	16752
2220	1484	66.84684685	Precinct-0314	Minnehaha	Michael Saba	606	16752
1586	951	59.96216898	Precinct-0405	Minnehaha	Michael Saba	421	16752
2437	1700	69.75789906	Precinct-VP07	Minnehaha	Mark G. Guthmiller	363	16752
934	706	75.5888651	Precinct-VP08	Minnehaha	Mark G. Guthmiller	154	16752
1379	1040	75.41696882	Precinct-VP16	Minnehaha	Mark G. Guthmiller	223	16752
881	652	74.00681044	Precinct-VP17	Minnehaha	Mark G. Guthmiller	131	16752
1566	964	61.55810983	Precinct-0305	Minnehaha	Mark G. Guthmiller	343	16752
3684	2109	57.247557	Precinct-0309	Minnehaha	Mark G. Guthmiller	641	16752
1930	1213	62.84974093	Precinct-0312	Minnehaha	Mark G. Guthmiller	335	16752
2220	1484	66.84684685	Precinct-0314	Minnehaha	Mark G. Guthmiller	405	16752
1586	951	59.96216898	Precinct-0405	Minnehaha	Mark G. Guthmiller	351	16752
2437	1700	69.75789906	Precinct-VP07	Minnehaha	Michael Clark	778	16752
934	706	75.5888651	Precinct-VP08	Minnehaha	Michael Clark	329	16752
1379	1040	75.41696882	Precinct-VP16	Minnehaha	Michael Clark	490	16752
881	652	74.00681044	Precinct-VP17	Minnehaha	Michael Clark	308	16752
1566	964	61.55810983	Precinct-0305	Minnehaha	Michael Clark	385	16752
3684	2109	57.247557	Precinct-0309	Minnehaha	Michael Clark	950	16752
1930	1213	62.84974093	Precinct-0312	Minnehaha	Michael Clark	469	16752
2220	1484	66.84684685	Precinct-0314	Minnehaha	Michael Clark	665	16752
1586	951	59.96216898	Precinct-0405	Minnehaha	Michael Clark	380	16752
2437	1700	69.75789906	Precinct-VP07	Minnehaha	Wayne H. Steinhauer	879	16752
934	706	75.5888651	Precinct-VP08	Minnehaha	Wayne H. Steinhauer	354	16752
1379	1040	75.41696882	Precinct-VP16	Minnehaha	Wayne H. Steinhauer	545	16752
881	652	74.00681044	Precinct-VP17	Minnehaha	Wayne H. Steinhauer	386	16752

RegisteredVoters	BallotsCast	VoterTurnout	PrecinctName	CountyName	calcCandidate	calcCandidateVotes	ContestTotal
1566	964	61.55810983	Precinct-0305	Minnehaha	Wayne H. Steinhauer	359	16752
3684	2109	57.247557	Precinct-0309	Minnehaha	Wayne H. Steinhauer	899	16752
1930	1213	62.84974093	Precinct-0312	Minnehaha	Wayne H. Steinhauer	461	16752
2220	1484	66.84684685	Precinct-0314	Minnehaha	Wayne H. Steinhauer	650	16752
1586	951	59.96216898	Precinct-0405	Minnehaha	Wayne H. Steinhauer	334	16752
643	453	70.45101089	Precinct EL	Pennington	Larry Rhoden	248	11569
643	453	70.45101089	Precinct EL	Pennington	Thomas J. Brunner	156	11569
680	530	77.94117647	Precinct-08 (Precinct-13, Precinct-14)	Butte	Larry Rhoden	340	11569
119	98	82.35294118	Precinct-12	Butte	Larry Rhoden	53	11569
176	124	70.45454545	Precinct-18	Butte	Larry Rhoden	62	11569
370	245	66.21621622	Precinct-20	Butte	Larry Rhoden	154	11569
680	530	77.94117647	Precinct-08 (Precinct-13, Precinct-14)	Butte	Thomas J. Brunner	265	11569
119	98	82.35294118	Precinct-12	Butte	Thomas J. Brunner	71	11569
176	124	70.45454545	Precinct-18	Butte	Thomas J. Brunner	80	11569
370	245	66.21621622	Precinct-20	Butte	Thomas J. Brunner	97	11569
345	248	71.88405797	EAST STURGIS #1	Meade	Larry Rhoden	146	11569
662	500	75.52870091	SOUTHEAST STURGIS #2	Meade	Larry Rhoden	344	11569
350	245	70	CENTRAL STURGIS #3	Meade	Larry Rhoden	151	11569
241	155	64.3153527	WEST STURGIS #4	Meade	Larry Rhoden	105	11569
758	482	63.5883905	NORTHWEST STURGIS #5	Meade	Larry Rhoden	325	11569
956	717	75	TILFORD #6	Meade	Larry Rhoden	478	11569
443	329	74.26636569	RURAL STURGIS #7	Meade	Larry Rhoden	205	11569
408	307	75.24509804	HARMONY #8	Meade	Larry Rhoden	197	11569
178	149	83.70786517	BEAR BUTTE #9	Meade	Larry Rhoden	102	11569
976	751	76.94672131	PIEDMONT #11	Meade	Larry Rhoden	484	11569
1054	808	76.66034156	EAST PIEDMONT #12	Meade	Larry Rhoden	564	11569
1409	1074	76.22427253	SOUTHEAST PIEDMONT #13	Meade	Larry Rhoden	671	11569
529	408	77.12665406	RURAL BLACK HAWK #15	Meade	Larry Rhoden	249	11569
105	89	84.76190476	VIEWFIELD #17	Meade	Larry Rhoden	66	11569
105	94	89.52380952	ELM SPRINGS #18	Meade	Larry Rhoden	57	11569
67	53	79.10447761	HEREFORD #20	Meade	Larry Rhoden	24	11569
583	389	66.7238422	ELK VALE #21	Meade	Larry Rhoden	238	11569
1040	441	42.40384615	BASE #23	Meade	Larry Rhoden	240	11569
276	194	70.28985507	WEST ELK VALE #24	Meade	Larry Rhoden	128	11569
44	39	88.63636364	WHITE OWL #25	Meade	Larry Rhoden	23	11569
165	142	86.06060606	CHALK BUTTE #27	Meade	Larry Rhoden	94	11569
41	35	85.36585366	FAIRPOINT #29	Meade	Larry Rhoden	16	11569
94	86	91.4893617	RED OWL #30	Meade	Larry Rhoden	54	11569
361	264	73.13019391	FAITH #31	Meade	Larry Rhoden	216	11569
108	79	73.14814815	PINE #33	Meade	Larry Rhoden	44	11569
56	51	91.07142857	SULPHUR #35	Meade	Larry Rhoden	37	11569
39	36	92.30769231	UNION #40	Meade	Larry Rhoden	24	11569
65	53	81.53846154	MARCUS #41	Meade	Larry Rhoden	34	11569
222	130	58.55855856	NORTHEAST STURGIS #1A	Meade	Larry Rhoden	76	11569
476	373	78.36134454	SOUTH STURGIS #2A	Meade	Larry Rhoden	250	11569
437	308	70.4805492	SOUTHWEST STURGIS #4A	Meade	Larry Rhoden	196	11569

RegisteredVoters	BallotsCast	VoterTurnout	PrecinctName	CountyName	calcCandidate	calcCandidateVotes	ContestTotal
223	176	78.92376682	STURGIS #5A	Meade	Larry Rhoden	130	11569
176	137	77.84090909	ALKALI #6A	Meade	Larry Rhoden	94	11569
345	248	71.88405797	EAST STURGIS #1	Meade	Thomas J. Brunner	113	11569
662	500	75.52870091	SOUTHEAST STURGIS #2	Meade	Thomas J. Brunner	197	11569
350	245	70	CENTRAL STURGIS #3	Meade	Thomas J. Brunner	90	11569
241	155	64.3153527	WEST STURGIS #4	Meade	Thomas J. Brunner	49	11569
758	482	63.5883905	NORTHWEST STURGIS #5	Meade	Thomas J. Brunner	173	11569
956	717	75	TILFORD #6	Meade	Thomas J. Brunner	303	11569
443	329	74.26636569	RURAL STURGIS #7	Meade	Thomas J. Brunner	151	11569
408	307	75.24509804	HARMONY #8	Meade	Thomas J. Brunner	142	11569
178	149	83.70786517	BEAR BUTTE #9	Meade	Thomas J. Brunner	65	11569
976	751	76.94672131	PIEDMONT #11	Meade	Thomas J. Brunner	323	11569
1054	808	76.66034156	EAST PIEDMONT #12	Meade	Thomas J. Brunner	363	11569
1409	1074	76.22427253	SOUTHEAST PIEDMONT #13	Meade	Thomas J. Brunner	477	11569
529	408	77.12665406	RURAL BLACK HAWK #15	Meade	Thomas J. Brunner	182	11569
105	89	84.76190476	VIEWFIELD #17	Meade	Thomas J. Brunner	47	11569
105	94	89.52380952	ELM SPRINGS #18	Meade	Thomas J. Brunner	46	11569
67	53	79.10447761	HEREFORD #20	Meade	Thomas J. Brunner	35	11569
583	389	66.7238422	ELK VALE #21	Meade	Thomas J. Brunner	159	11569
1040	441	42.40384615	BASE #23	Meade	Thomas J. Brunner	138	11569
276	194	70.28985507	WEST ELK VALE #24	Meade	Thomas J. Brunner	102	11569
44	39	88.63636364	WHITE OWL #25	Meade	Thomas J. Brunner	19	11569
165	142	86.06060606	CHALK BUTTE #27	Meade	Thomas J. Brunner	70	11569
41	35	85.36585366	FAIRPOINT #29	Meade	Thomas J. Brunner	17	11569
94	86	91.4893617	RED OWL #30	Meade	Thomas J. Brunner	42	11569
361	264	73.13019391	FAITH #31	Meade	Thomas J. Brunner	93	11569
108	79	73.14814815	PINE #33	Meade	Thomas J. Brunner	43	11569
56	51	91.07142857	SULPHUR #35	Meade	Thomas J. Brunner	28	11569
39	36	92.30769231	UNION #40	Meade	Thomas J. Brunner	16	11569
65	53	81.53846154	MARCUS #41	Meade	Thomas J. Brunner	27	11569
222	130	58.55855856	NORTHEAST STURGIS #1A	Meade	Thomas J. Brunner	43	11569
476	373	78.36134454	SOUTH STURGIS #2A	Meade	Thomas J. Brunner	166	11569
437	308	70.4805492	SOUTHWEST STURGIS #4A	Meade	Thomas J. Brunner	116	11569
223	176	78.92376682	STURGIS #5A	Meade	Thomas J. Brunner	80	11569
176	137	77.84090909	ALKALI #6A	Meade	Thomas J. Brunner	66	11569
797	591	74.15307403	Precinct-1	Bon Homme	Melissa R. Mentele	136	17297
964	739	76.65975104	Precinct-3	Bon Homme	Melissa R. Mentele	232	17297
743	579	77.92732167	Precinct-4	Bon Homme	Melissa R. Mentele	187	17297
797	591	74.15307403	Precinct-1	Bon Homme	Kent S. Peterson	311	17297
964	739	76.65975104	Precinct-3	Bon Homme	Kent S. Peterson	344	17297
743	579	77.92732167	Precinct-4	Bon Homme	Kent S. Peterson	233	17297
797	591	74.15307403	Precinct-1	Bon Homme	Kyle Schoenfish	489	17297
964	739	76.65975104	Precinct-3	Bon Homme	Kyle Schoenfish	479	17297
743	579	77.92732167	Precinct-4	Bon Homme	Kyle Schoenfish	363	17297
461	381	82.64642082	Precinct-1	Douglas	Melissa R. Mentele	31	17297
392	312	79.59183673	Precinct-2	Douglas	Melissa R. Mentele	57	17297

RegisteredVoters	BallotsCast	VoterTurnout	PrecinctName	CountyName	calcCandidate	calcCandidateVotes	ContestTotal
422	279	66.11374408	Precinct-3	Douglas	Melissa R. Mentele	56	17297
447	343	76.73378076	Precinct-4	Douglas	Melissa R. Mentele	87	17297
390	321	82.30769231	Precinct-5	Douglas	Melissa R. Mentele	34	17297
461	381	82.64642082	Precinct-1	Douglas	Kent S. Peterson	277	17297
392	312	79.59183673	Precinct-2	Douglas	Kent S. Peterson	195	17297
422	279	66.11374408	Precinct-3	Douglas	Kent S. Peterson	165	17297
447	343	76.73378076	Precinct-4	Douglas	Kent S. Peterson	220	17297
390	321	82.30769231	Precinct-5	Douglas	Kent S. Peterson	230	17297
461	381	82.64642082	Precinct-1	Douglas	Kyle Schoenfish	267	17297
392	312	79.59183673	Precinct-2	Douglas	Kyle Schoenfish	232	17297
422	279	66.11374408	Precinct-3	Douglas	Kyle Schoenfish	202	17297
447	343	76.73378076	Precinct-4	Douglas	Kyle Schoenfish	219	17297
390	321	82.30769231	Precinct-5	Douglas	Kyle Schoenfish	253	17297
1691	976	57.71732703	Precinct-1	Hanson	Melissa R. Mentele	238	17297
530	362	68.30188679	Precinct-2	Hanson	Melissa R. Mentele	110	17297
413	307	74.33414044	Precinct-3	Hanson	Melissa R. Mentele	90	17297
444	286	64.41441441	Precinct-4	Hanson	Melissa R. Mentele	76	17297
318	119	37.42138365	Precinct-5	Hanson	Melissa R. Mentele	29	17297
1691	976	57.71732703	Precinct-1	Hanson	Kent S. Peterson	569	17297
530	362	68.30188679	Precinct-2	Hanson	Kent S. Peterson	186	17297
413	307	74.33414044	Precinct-3	Hanson	Kent S. Peterson	170	17297
444	286	64.41441441	Precinct-4	Hanson	Kent S. Peterson	177	17297
318	119	37.42138365	Precinct-5	Hanson	Kent S. Peterson	60	17297
1691	976	57.71732703	Precinct-1	Hanson	Kyle Schoenfish	521	17297
530	362	68.30188679	Precinct-2	Hanson	Kyle Schoenfish	207	17297
413	307	74.33414044	Precinct-3	Hanson	Kyle Schoenfish	150	17297
444	286	64.41441441	Precinct-4	Hanson	Kyle Schoenfish	177	17297
318	119	37.42138365	Precinct-5	Hanson	Kyle Schoenfish	60	17297
1013	717	70.7798618	Precinct-01	Hutchinson	Melissa R. Mentele	131	17297
1040	793	76.25	Precinct-02	Hutchinson	Melissa R. Mentele	144	17297
222	144	64.86486486	Precinct-03	Hutchinson	Melissa R. Mentele	19	17297
651	465	71.42857143	Precinct-04	Hutchinson	Melissa R. Mentele	120	17297
996	699	70.18072289	Precinct-05	Hutchinson	Melissa R. Mentele	158	17297
580	439	75.68965517	Precinct-06	Hutchinson	Melissa R. Mentele	76	17297
333	197	59.15915916	Precinct-07	Hutchinson	Melissa R. Mentele	38	17297
1013	717	70.7798618	Precinct-01	Hutchinson	Kent S. Peterson	425	17297
1040	793	76.25	Precinct-02	Hutchinson	Kent S. Peterson	465	17297
222	144	64.86486486	Precinct-03	Hutchinson	Kent S. Peterson	102	17297
651	465	71.42857143	Precinct-04	Hutchinson	Kent S. Peterson	206	17297
996	699	70.18072289	Precinct-05	Hutchinson	Kent S. Peterson	328	17297
580	439	75.68965517	Precinct-06	Hutchinson	Kent S. Peterson	280	17297
333	197	59.15915916	Precinct-07	Hutchinson	Kent S. Peterson	113	17297
1013	717	70.7798618	Precinct-01	Hutchinson	Kyle Schoenfish	557	17297
1040	793	76.25	Precinct-02	Hutchinson	Kyle Schoenfish	574	17297
222	144	64.86486486	Precinct-03	Hutchinson	Kyle Schoenfish	114	17297
651	465	71.42857143	Precinct-04	Hutchinson	Kyle Schoenfish	351	17297

RegisteredVoters	BallotsCast	VoterTurnout	PrecinctName	CountyName	calcCandidate	calcCandidateVotes	ContestTotal
996	699	70.18072289	Precinct-05	Hutchinson	Kyle Schoenfish	567	17297
580	439	75.68965517	Precinct-06	Hutchinson	Kyle Schoenfish	338	17297
333	197	59.15915916	Precinct-07	Hutchinson	Kyle Schoenfish	159	17297
758	525	69.26121372	Precinct-01	McCook	Melissa R. Mentele	182	17297
200	153	76.5	Precinct-02	McCook	Melissa R. Mentele	56	17297
761	558	73.32457293	Precinct-03	McCook	Melissa R. Mentele	137	17297
647	479	74.03400309	Precinct-04	McCook	Melissa R. Mentele	82	17297
827	623	75.33252721	Precinct-05	McCook	Melissa R. Mentele	191	17297
431	329	76.33410673	Precinct-06	McCook	Melissa R. Mentele	81	17297
758	525	69.26121372	Precinct-01	McCook	Kent S. Peterson	314	17297
200	153	76.5	Precinct-02	McCook	Kent S. Peterson	103	17297
761	558	73.32457293	Precinct-03	McCook	Kent S. Peterson	360	17297
647	479	74.03400309	Precinct-04	McCook	Kent S. Peterson	349	17297
827	623	75.33252721	Precinct-05	McCook	Kent S. Peterson	478	17297
431	329	76.33410673	Precinct-06	McCook	Kent S. Peterson	276	17297
758	525	69.26121372	Precinct-01	McCook	Kyle Schoenfish	221	17297
200	153	76.5	Precinct-02	McCook	Kyle Schoenfish	60	17297
761	558	73.32457293	Precinct-03	McCook	Kyle Schoenfish	336	17297
647	479	74.03400309	Precinct-04	McCook	Kyle Schoenfish	299	17297
827	623	75.33252721	Precinct-05	McCook	Kyle Schoenfish	247	17297
431	329	76.33410673	Precinct-06	McCook	Kyle Schoenfish	141	17297
23285	2408	10.34142152	Courthouse Community Room	Brown	Steven D. McCleerey	21	9780
23285	268	1.150955551	Columbia American Legion	Brown	Steven D. McCleerey	4	9780
23285	226	0.97058192	Westport Community Center	Brown	Steven D. McCleerey	89	9780
23285	502	2.155894353	Warner Community Center	Brown	Steven D. McCleerey	2	9780
23285	181	0.777324458	Stratford Community Center	Brown	Steven D. McCleerey	0	9780
23285	826	3.547348078	Groton Community Center	Brown	Steven D. McCleerey	0	9780
23285	160	0.687137642	Claremont Fire Station	Brown	Steven D. McCleerey	0	9780
23285	237	1.017822633	Hecla Community Center	Brown	Steven D. McCleerey	88	9780
23285	264	1.13377711	Frederick Community Center	Brown	Steven D. McCleerey	118	9780
23285	2542	10.91689929	AmericInn Event Center	Brown	Steven D. McCleerey	31	9780
23285	2717	11.66845609	Best Western Ramkota Hotel and Convention Center	Brown	Steven D. McCleerey	137	9780
23285	2408	10.34142152	Courthouse Community Room	Brown	Susan Wismer	26	9780
23285	268	1.150955551	Columbia American Legion	Brown	Susan Wismer	6	9780
23285	226	0.97058192	Westport Community Center	Brown	Susan Wismer	101	9780
23285	502	2.155894353	Warner Community Center	Brown	Susan Wismer	3	9780
23285	181	0.777324458	Stratford Community Center	Brown	Susan Wismer	0	9780
23285	826	3.547348078	Groton Community Center	Brown	Susan Wismer	0	9780
23285	160	0.687137642	Claremont Fire Station	Brown	Susan Wismer	3	9780
23285	237	1.017822633	Hecla Community Center	Brown	Susan Wismer	155	9780
23285	264	1.13377711	Frederick Community Center	Brown	Susan Wismer	119	9780
23285	2542	10.91689929	AmericInn Event Center	Brown	Susan Wismer	36	9780
23285	2717	11.66845609	Best Western Ramkota Hotel and Convention Center	Brown	Susan Wismer	166	9780
388	271	69.84536082	Precinct-01	Day	Steven D. McCleerey	100	9780
425	289	68	Precinct-02	Day	Steven D. McCleerey	109	9780
240	159	66.25	Precinct-03	Day	Steven D. McCleerey	49	9780



RegisteredVoters	BallotsCast	VoterTurnout	PrecinctName	CountyName	calcCandidate	calcCandidateVotes	ContestTotal
244	197	80.73770492	Precinct-04	Day	Steven D. McCleerey	79	9780
311	190	61.09324759	Precinct-05	Day	Steven D. McCleerey	66	9780
453	257	56.73289183	Precinct-06	Day	Steven D. McCleerey	92	9780
245	178	72.65306122	Precinct-07	Day	Steven D. McCleerey	72	9780
174	138	79.31034483	Precinct-08	Day	Steven D. McCleerey	44	9780
268	197	73.50746269	Precinct-09	Day	Steven D. McCleerey	55	9780
145	110	75.86206897	Precinct-10	Day	Steven D. McCleerey	32	9780
297	210	70.70707071	Precinct-11	Day	Steven D. McCleerey	84	9780
292	195	66.78082192	Precinct-12	Day	Steven D. McCleerey	61	9780
309	198	64.0776699	Precinct-13	Day	Steven D. McCleerey	74	9780
352	249	70.73863636	Precinct-14	Day	Steven D. McCleerey	73	9780
388	271	69.84536082	Precinct-01	Day	Susan Wismer	135	9780
425	289	68	Precinct-02	Day	Susan Wismer	141	9780
240	159	66.25	Precinct-03	Day	Susan Wismer	71	9780
244	197	80.73770492	Precinct-04	Day	Susan Wismer	89	9780
311	190	61.09324759	Precinct-05	Day	Susan Wismer	90	9780
453	257	56.73289183	Precinct-06	Day	Susan Wismer	144	9780
245	178	72.65306122	Precinct-07	Day	Susan Wismer	89	9780
174	138	79.31034483	Precinct-08	Day	Susan Wismer	79	9780
268	197	73.50746269	Precinct-09	Day	Susan Wismer	85	9780
145	110	75.86206897	Precinct-10	Day	Susan Wismer	50	9780
297	210	70.70707071	Precinct-11	Day	Susan Wismer	138	9780
292	195	66.78082192	Precinct-12	Day	Susan Wismer	110	9780
309	198	64.0776699	Precinct-13	Day	Susan Wismer	105	9780
352	249	70.73863636	Precinct-14	Day	Susan Wismer	140	9780
302	235	77.81456954	Precinct-A1	Marshall	Steven D. McCleerey	83	9780
242	166	68.59504132	Precinct-A2	Marshall	Steven D. McCleerey	55	9780
377	286	75.86206897	Precinct-A3	Marshall	Steven D. McCleerey	87	9780
365	286	78.35616438	Precinct-A4	Marshall	Steven D. McCleerey	83	9780
259	178	68.72586873	Precinct-A5	Marshall	Steven D. McCleerey	79	9780
432	293	67.82407407	Precinct-A6	Marshall	Steven D. McCleerey	122	9780
241	181	75.10373444	Precinct-A7	Marshall	Steven D. McCleerey	72	9780
280	200	71.42857143	Precinct-A8	Marshall	Steven D. McCleerey	75	9780
283	191	67.49116608	Precinct-A9	Marshall	Steven D. McCleerey	75	9780
302	235	77.81456954	Precinct-A1	Marshall	Susan Wismer	147	9780
242	166	68.59504132	Precinct-A2	Marshall	Susan Wismer	116	9780
377	286	75.86206897	Precinct-A3	Marshall	Susan Wismer	187	9780
365	286	78.35616438	Precinct-A4	Marshall	Susan Wismer	200	9780
259	178	68.72586873	Precinct-A5	Marshall	Susan Wismer	112	9780
432	293	67.82407407	Precinct-A6	Marshall	Susan Wismer	168	9780
241	181	75.10373444	Precinct-A7	Marshall	Susan Wismer	97	9780
280	200	71.42857143	Precinct-A8	Marshall	Susan Wismer	153	9780
283	191	67.49116608	Precinct-A9	Marshall	Susan Wismer	121	9780
223	176	78.92376682	Precinct-01	Roberts	Steven D. McCleerey	98	9780
620	448	72.25806452	Precinct-02	Roberts	Steven D. McCleerey	157	9780
304	192	63.15789474	Precinct-03	Roberts	Steven D. McCleerey	110	9780

RegisteredVoters	BallotsCast	VoterTurnout	PrecinctName	CountyName	calcCandidate	calcCandidateVotes	ContestTotal
134	86	64.17910448	Precinct-04	Roberts	Steven D. McCleerey	34	9780
647	389	60.1236476	Precinct-05	Roberts	Steven D. McCleerey	197	9780
873	546	62.54295533	Precinct-06 (Precinct-07)	Roberts	Steven D. McCleerey	218	9780
196	115	58.67346939	Precinct-08	Roberts	Steven D. McCleerey	51	9780
686	453	66.03498542	Precinct-09	Roberts	Steven D. McCleerey	182	9780
504	214	42.46031746	Precinct-10	Roberts	Steven D. McCleerey	100	9780
1220	752	61.63934426	Precinct-11	Roberts	Steven D. McCleerey	374	9780
570	329	57.71929825	Precinct-12 (Precinct-14)	Roberts	Steven D. McCleerey	174	9780
547	296	54.11334552	Precinct-13	Roberts	Steven D. McCleerey	168	9780
223	176	78.92376682	Precinct-01	Roberts	Susan Wismer	100	9780
620	448	72.25806452	Precinct-02	Roberts	Susan Wismer	172	9780
304	192	63.15789474	Precinct-03	Roberts	Susan Wismer	87	9780
134	86	64.17910448	Precinct-04	Roberts	Susan Wismer	41	9780
647	389	60.1236476	Precinct-05	Roberts	Susan Wismer	197	9780
873	546	62.54295533	Precinct-06 (Precinct-07)	Roberts	Susan Wismer	247	9780
196	115	58.67346939	Precinct-08	Roberts	Susan Wismer	62	9780
686	453	66.03498542	Precinct-09	Roberts	Susan Wismer	215	9780
504	214	42.46031746	Precinct-10	Roberts	Susan Wismer	125	9780
1220	752	61.63934426	Precinct-11	Roberts	Susan Wismer	387	9780
570	329	57.71929825	Precinct-12 (Precinct-14)	Roberts	Susan Wismer	182	9780
547	296	54.11334552	Precinct-13	Roberts	Susan Wismer	149	9780
982	781	79.53156823	Precinct-VP01	Minnehaha	David Haagenson	190	20495
2488	1981	79.6221865	Precinct-VP02	Minnehaha	David Haagenson	455	20495
1718	1268	73.80675204	Precinct-VP09	Minnehaha	David Haagenson	495	20495
1611	1156	71.75667287	Precinct-VP10	Minnehaha	David Haagenson	333	20495
1217	895	73.54149548	Precinct-VP11	Minnehaha	David Haagenson	195	20495
192	135	70.3125	Precinct-VP12	Minnehaha	David Haagenson	24	20495
1204	918	76.24584718	Precinct-VP13	Minnehaha	David Haagenson	232	20495
1592	1178	73.99497487	Precinct-VP21	Minnehaha	David Haagenson	239	20495
2593	1955	75.39529503	Precinct-0207	Minnehaha	David Haagenson	520	20495
1469	969	65.9632403	Precinct-0410	Minnehaha	David Haagenson	250	20495
1547	1131	73.1092437	Precinct-0412	Minnehaha	David Haagenson	333	20495
982	781	79.53156823	Precinct-VP01	Minnehaha	Dan Ahlers	250	20495
2488	1981	79.6221865	Precinct-VP02	Minnehaha	Dan Ahlers	607	20495
1718	1268	73.80675204	Precinct-VP09	Minnehaha	Dan Ahlers	553	20495
1611	1156	71.75667287	Precinct-VP10	Minnehaha	Dan Ahlers	584	20495
1217	895	73.54149548	Precinct-VP11	Minnehaha	Dan Ahlers	550	20495
192	135	70.3125	Precinct-VP12	Minnehaha	Dan Ahlers	78	20495
1204	918	76.24584718	Precinct-VP13	Minnehaha	Dan Ahlers	417	20495
1592	1178	73.99497487	Precinct-VP21	Minnehaha	Dan Ahlers	740	20495
2593	1955	75.39529503	Precinct-0207	Minnehaha	Dan Ahlers	735	20495
1469	969	65.9632403	Precinct-0410	Minnehaha	Dan Ahlers	410	20495
1547	1131	73.1092437	Precinct-0412	Minnehaha	Dan Ahlers	508	20495
982	781	79.53156823	Precinct-VP01	Minnehaha	Tom Pischke	417	20495
2488	1981	79.6221865	Precinct-VP02	Minnehaha	Tom Pischke	1172	20495
1718	1268	73.80675204	Precinct-VP09	Minnehaha	Tom Pischke	600	20495

RegisteredVoters	BallotsCast	VoterTurnout	PrecinctName	CountyName	calcCandidate	calcCandidateVotes	ContestTotal
1611	1156	71.75667287	Precinct-VP10	Minnehaha	Tom Pischke	523	20495
1217	895	73.54149548	Precinct-VP11	Minnehaha	Tom Pischke	456	20495
192	135	70.3125	Precinct-VP12	Minnehaha	Tom Pischke	75	20495
1204	918	76.24584718	Precinct-VP13	Minnehaha	Tom Pischke	490	20495
1592	1178	73.99497487	Precinct-VP21	Minnehaha	Tom Pischke	614	20495
2593	1955	75.39529503	Precinct-0207	Minnehaha	Tom Pischke	1050	20495
1469	969	65.9632403	Precinct-0410	Minnehaha	Tom Pischke	493	20495
1547	1131	73.1092437	Precinct-0412	Minnehaha	Tom Pischke	508	20495
982	781	79.53156823	Precinct-VP01	Minnehaha	Roger Hunt	435	20495
2488	1981	79.6221865	Precinct-VP02	Minnehaha	Roger Hunt	1101	20495
1718	1268	73.80675204	Precinct-VP09	Minnehaha	Roger Hunt	467	20495
1611	1156	71.75667287	Precinct-VP10	Minnehaha	Roger Hunt	466	20495
1217	895	73.54149548	Precinct-VP11	Minnehaha	Roger Hunt	319	20495
192	135	70.3125	Precinct-VP12	Minnehaha	Roger Hunt	57	20495
1204	918	76.24584718	Precinct-VP13	Minnehaha	Roger Hunt	382	20495
1592	1178	73.99497487	Precinct-VP21	Minnehaha	Roger Hunt	375	20495
2593	1955	75.39529503	Precinct-0207	Minnehaha	Roger Hunt	942	20495
1469	969	65.9632403	Precinct-0410	Minnehaha	Roger Hunt	401	20495
1547	1131	73.1092437	Precinct-0412	Minnehaha	Roger Hunt	454	20495
528	421	79.73484848	Precinct-01	Clay	Mark Winegar	108	15944
560	385	68.75	Precinct-02	Clay	Mark Winegar	116	15944
1251	970	77.53796962	Precinct-03	Clay	Mark Winegar	399	15944
562	367	65.3024911	Precinct-C1	Clay	Mark Winegar	240	15944
505	262	51.88118812	Precinct-C2	Clay	Mark Winegar	154	15944
614	329	53.58306189	Precinct-E1	Clay	Mark Winegar	143	15944
345	165	47.82608696	Precinct-E2	Clay	Mark Winegar	89	15944
1015	757	74.58128079	Precinct-S1	Clay	Mark Winegar	377	15944
857	589	68.72812135	Precinct-S2	Clay	Mark Winegar	312	15944
918	586	63.83442266	Precinct-W1	Clay	Mark Winegar	296	15944
573	377	65.79406632	Precinct-W2	Clay	Mark Winegar	170	15944
528	421	79.73484848	Precinct-01	Clay	Ray Ring	147	15944
560	385	68.75	Precinct-02	Clay	Ray Ring	159	15944
1251	970	77.53796962	Precinct-03	Clay	Ray Ring	525	15944
562	367	65.3024911	Precinct-C1	Clay	Ray Ring	251	15944
505	262	51.88118812	Precinct-C2	Clay	Ray Ring	138	15944
614	329	53.58306189	Precinct-E1	Clay	Ray Ring	141	15944
345	165	47.82608696	Precinct-E2	Clay	Ray Ring	74	15944
1015	757	74.58128079	Precinct-S1	Clay	Ray Ring	512	15944
857	589	68.72812135	Precinct-S2	Clay	Ray Ring	358	15944
918	586	63.83442266	Precinct-W1	Clay	Ray Ring	342	15944
573	377	65.79406632	Precinct-W2	Clay	Ray Ring	211	15944
528	421	79.73484848	Precinct-01	Clay	Debbie Pease	213	15944
560	385	68.75	Precinct-02	Clay	Debbie Pease	158	15944
1251	970	77.53796962	Precinct-03	Clay	Debbie Pease	324	15944
562	367	65.3024911	Precinct-C1	Clay	Debbie Pease	62	15944
505	262	51.88118812	Precinct-C2	Clay	Debbie Pease	64	15944

RegisteredVoters	BallotsCast	VoterTurnout	PrecinctName	CountyName	calcCandidate	calcCandidateVotes	ContestTotal
614	329	53.58306189	Precinct-E1	Clay	Debbie Pease	107	15944
345	165	47.82608696	Precinct-E2	Clay	Debbie Pease	36	15944
1015	757	74.58128079	Precinct-S1	Clay	Debbie Pease	195	15944
857	589	68.72812135	Precinct-S2	Clay	Debbie Pease	154	15944
918	586	63.83442266	Precinct-W1	Clay	Debbie Pease	135	15944
573	377	65.79406632	Precinct-W2	Clay	Debbie Pease	107	15944
528	421	79.73484848	Precinct-01	Clay	Nancy Rasmussen	245	15944
560	385	68.75	Precinct-02	Clay	Nancy Rasmussen	198	15944
1251	970	77.53796962	Precinct-03	Clay	Nancy Rasmussen	399	15944
562	367	65.3024911	Precinct-C1	Clay	Nancy Rasmussen	83	15944
505	262	51.88118812	Precinct-C2	Clay	Nancy Rasmussen	82	15944
614	329	53.58306189	Precinct-E1	Clay	Nancy Rasmussen	129	15944
345	165	47.82608696	Precinct-E2	Clay	Nancy Rasmussen	60	15944
1015	757	74.58128079	Precinct-S1	Clay	Nancy Rasmussen	245	15944
857	589	68.72812135	Precinct-S2	Clay	Nancy Rasmussen	200	15944
918	586	63.83442266	Precinct-W1	Clay	Nancy Rasmussen	194	15944
573	377	65.79406632	Precinct-W2	Clay	Nancy Rasmussen	146	15944
1134	852	75.13227513	Precinct-01	Turner	Mark Winegar	174	15944
1178	966	82.00339559	Precinct-02	Turner	Mark Winegar	219	15944
406	327	80.54187192	Precinct-03	Turner	Mark Winegar	61	15944
436	287	65.82568807	Precinct-04	Turner	Mark Winegar	60	15944
742	561	75.606469	Precinct-05	Turner	Mark Winegar	133	15944
684	512	74.85380117	Precinct-06	Turner	Mark Winegar	150	15944
258	178	68.99224806	Precinct-07	Turner	Mark Winegar	42	15944
774	576	74.41860465	Precinct-08	Turner	Mark Winegar	114	15944
1134	852	75.13227513	Precinct-01	Turner	Ray Ring	251	15944
1178	966	82.00339559	Precinct-02	Turner	Ray Ring	274	15944
406	327	80.54187192	Precinct-03	Turner	Ray Ring	72	15944
436	287	65.82568807	Precinct-04	Turner	Ray Ring	74	15944
742	561	75.606469	Precinct-05	Turner	Ray Ring	193	15944
684	512	74.85380117	Precinct-06	Turner	Ray Ring	206	15944
258	178	68.99224806	Precinct-07	Turner	Ray Ring	74	15944
774	576	74.41860465	Precinct-08	Turner	Ray Ring	181	15944
1134	852	75.13227513	Precinct-01	Turner	Debbie Pease	425	15944
1178	966	82.00339559	Precinct-02	Turner	Debbie Pease	490	15944
406	327	80.54187192	Precinct-03	Turner	Debbie Pease	175	15944
436	287	65.82568807	Precinct-04	Turner	Debbie Pease	149	15944
742	561	75.606469	Precinct-05	Turner	Debbie Pease	281	15944
684	512	74.85380117	Precinct-06	Turner	Debbie Pease	228	15944
258	178	68.99224806	Precinct-07	Turner	Debbie Pease	76	15944
774	576	74.41860465	Precinct-08	Turner	Debbie Pease	357	15944
1134	852	75.13227513	Precinct-01	Turner	Nancy Rasmussen	567	15944
1178	966	82.00339559	Precinct-02	Turner	Nancy Rasmussen	631	15944
406	327	80.54187192	Precinct-03	Turner	Nancy Rasmussen	231	15944
436	287	65.82568807	Precinct-04	Turner	Nancy Rasmussen	190	15944
742	561	75.606469	Precinct-05	Turner	Nancy Rasmussen	363	15944

RegisteredVoters	BallotsCast	VoterTurnout	PrecinctName	CountyName	calcCandidate	calcCandidateVotes	ContestTotal
684	512	74.85380117	Precinct-06	Turner	Nancy Rasmussen	273	15944
258	178	68.99224806	Precinct-07	Turner	Nancy Rasmussen	104	15944
774	576	74.41860465	Precinct-08	Turner	Nancy Rasmussen	328	15944
11065	197	1.780388613	Blunt City Hall	Hughes	Mary Duvall	126	14101
11065	110	0.994125621	Harrold City Auditorium	Hughes	Mary Duvall	69	14101
11065	86	0.777225486	Hyde Residence	Hughes	Mary Duvall	39	14101
11065	1962	17.73158608	New Life Assembly of God Church	Hughes	Mary Duvall	1277	14101
11065	784	7.085404428	PILC Rec Center	Hughes	Mary Duvall	456	14101
11065	1876	16.9543606	Faith Lutheran Church	Hughes	Mary Duvall	1154	14101
11065	1411	12.75192047	Lutheran Memorial Church	Hughes	Mary Duvall	901	14101
11065	197	1.780388613	Blunt City Hall	Hughes	Tim Rounds	121	14101
11065	110	0.994125621	Harrold City Auditorium	Hughes	Tim Rounds	70	14101
11065	86	0.777225486	Hyde Residence	Hughes	Tim Rounds	46	14101
11065	1962	17.73158608	New Life Assembly of God Church	Hughes	Tim Rounds	1241	14101
11065	784	7.085404428	PILC Rec Center	Hughes	Tim Rounds	472	14101
11065	1876	16.9543606	Faith Lutheran Church	Hughes	Tim Rounds	1160	14101
11065	1411	12.75192047	Lutheran Memorial Church	Hughes	Tim Rounds	827	14101
998	703	70.44088176	Hyde County Memorial Auditorium - Main Arena	Hyde	Mary Duvall	409	14101
998	703	70.44088176	Hyde County Memorial Auditorium - Main Arena	Hyde	Tim Rounds	451	14101
1925	1420	73.76623377	Precinct-01	Stanley	Mary Duvall	850	14101
86	73	84.88372093	Precinct-02	Stanley	Mary Duvall	44	14101
133	103	77.44360902	Precinct-03	Stanley	Mary Duvall	68	14101
1925	1420	73.76623377	Precinct-01	Stanley	Tim Rounds	812	14101
86	73	84.88372093	Precinct-02	Stanley	Tim Rounds	45	14101
133	103	77.44360902	Precinct-03	Stanley	Tim Rounds	68	14101
1105	112	10.13574661	Bill Floyd Shop	Sully	Mary Duvall	76	14101
1105	490	44.3438914	Phoenix Center	Sully	Mary Duvall	255	14101
1105	95	8.597285068	Agar Fire Hall	Sully	Mary Duvall	50	14101
1105	112	10.13574661	Bill Floyd Shop	Sully	Tim Rounds	68	14101
1105	490	44.3438914	Phoenix Center	Sully	Tim Rounds	331	14101
1105	95	8.597285068	Agar Fire Hall	Sully	Tim Rounds	61	14101
1353	957	70.73170732	Precinct 1-4	Pennington	Dave Freytag	259	13758
2382	1387	58.22837951	Precinct 2-3	Pennington	Dave Freytag	434	13758
2265	1283	56.64459161	Precinct 4-2	Pennington	Dave Freytag	456	13758
2143	1398	65.23565096	Precinct BE	Pennington	Dave Freytag	333	13758
1842	1269	68.89250814	Precinct RV	Pennington	Dave Freytag	363	13758
2407	1609	66.84669713	Precinct VF	Pennington	Dave Freytag	370	13758
1625	1108	68.18461538	Precinct VV	Pennington	Dave Freytag	313	13758
1353	957	70.73170732	Precinct 1-4	Pennington	Michael T Hanson	210	13758
2382	1387	58.22837951	Precinct 2-3	Pennington	Michael T Hanson	351	13758
2265	1283	56.64459161	Precinct 4-2	Pennington	Michael T Hanson	392	13758
2143	1398	65.23565096	Precinct BE	Pennington	Michael T Hanson	271	13758
1842	1269	68.89250814	Precinct RV	Pennington	Michael T Hanson	245	13758
2407	1609	66.84669713	Precinct VF	Pennington	Michael T Hanson	287	13758
1625	1108	68.18461538	Precinct VV	Pennington	Michael T Hanson	239	13758
1353	957	70.73170732	Precinct 1-4	Pennington	Lynne DiSanto	537	13758

RegisteredVoters	BallotsCast	VoterTurnout	PrecinctName	CountyName	calcCandidate	calcCandidateVotes	ContestTotal
2382	1387	58.22837951	Precinct 2-3	Pennington	Lynne DiSanto	727	13758
2265	1283	56.64459161	Precinct 4-2	Pennington	Lynne DiSanto	576	13758
2143	1398	65.23565096	Precinct BE	Pennington	Lynne DiSanto	776	13758
1842	1269	68.89250814	Precinct RV	Pennington	Lynne DiSanto	737	13758
2407	1609	66.84669713	Precinct VF	Pennington	Lynne DiSanto	946	13758
1625	1108	68.18461538	Precinct VV	Pennington	Lynne DiSanto	656	13758
1353	957	70.73170732	Precinct 1-4	Pennington	Blaine "Chip" Campbell	477	13758
2382	1387	58.22837951	Precinct 2-3	Pennington	Blaine "Chip" Campbell	601	13758
2265	1283	56.64459161	Precinct 4-2	Pennington	Blaine "Chip" Campbell	523	13758
2143	1398	65.23565096	Precinct BE	Pennington	Blaine "Chip" Campbell	698	13758
1842	1269	68.89250814	Precinct RV	Pennington	Blaine "Chip" Campbell	615	13758
2407	1609	66.84669713	Precinct VF	Pennington	Blaine "Chip" Campbell	816	13758
1625	1108	68.18461538	Precinct VV	Pennington	Blaine "Chip" Campbell	550	13758
2214	1465	66.16982836	Precinct 1-1	Pennington	Nik Aberle	290	17289
2851	1945	68.2216766	Precinct 1-2	Pennington	Nik Aberle	378	17289
3490	2566	73.5243553	Precinct 1-3	Pennington	Nik Aberle	489	17289
3890	2309	59.35732648	Precinct 2-4	Pennington	Nik Aberle	590	17289
434	206	47.46543779	Precinct 2-5	Pennington	Nik Aberle	65	17289
984	702	71.34146341	Precinct 3-1	Pennington	Nik Aberle	150	17289
2280	1609	70.57017544	Precinct 5-4	Pennington	Nik Aberle	495	17289
2476	1839	74.273021	Precinct HR	Pennington	Nik Aberle	7	17289
2214	1465	66.16982836	Precinct 1-1	Pennington	Susan Kelts	465	17289
2851	1945	68.2216766	Precinct 1-2	Pennington	Susan Kelts	737	17289
3490	2566	73.5243553	Precinct 1-3	Pennington	Susan Kelts	922	17289
3890	2309	59.35732648	Precinct 2-4	Pennington	Susan Kelts	980	17289
434	206	47.46543779	Precinct 2-5	Pennington	Susan Kelts	91	17289
984	702	71.34146341	Precinct 3-1	Pennington	Susan Kelts	293	17289
2280	1609	70.57017544	Precinct 5-4	Pennington	Susan Kelts	837	17289
2476	1839	74.273021	Precinct HR	Pennington	Susan Kelts	14	17289
2214	1465	66.16982836	Precinct 1-1	Pennington	Kristin A. Conzet	839	17289
2851	1945	68.2216766	Precinct 1-2	Pennington	Kristin A. Conzet	1022	17289
3490	2566	73.5243553	Precinct 1-3	Pennington	Kristin A. Conzet	1475	17289
3890	2309	59.35732648	Precinct 2-4	Pennington	Kristin A. Conzet	971	17289
434	206	47.46543779	Precinct 2-5	Pennington	Kristin A. Conzet	83	17289
984	702	71.34146341	Precinct 3-1	Pennington	Kristin A. Conzet	325	17289
2280	1609	70.57017544	Precinct 5-4	Pennington	Kristin A. Conzet	664	17289
2476	1839	74.273021	Precinct HR	Pennington	Kristin A. Conzet	40	17289
2214	1465	66.16982836	Precinct 1-1	Pennington	Sean McPherson	777	17289
2851	1945	68.2216766	Precinct 1-2	Pennington	Sean McPherson	943	17289
3490	2566	73.5243553	Precinct 1-3	Pennington	Sean McPherson	1332	17289
3890	2309	59.35732648	Precinct 2-4	Pennington	Sean McPherson	976	17289
434	206	47.46543779	Precinct 2-5	Pennington	Sean McPherson	73	17289
984	702	71.34146341	Precinct 3-1	Pennington	Sean McPherson	330	17289
2280	1609	70.57017544	Precinct 5-4	Pennington	Sean McPherson	599	17289
2476	1839	74.273021	Precinct HR	Pennington	Sean McPherson	37	17289
310	233	75.16129032	ELMIRA	Codington	Michele Alvine	70	16155

RegisteredVoters	BallotsCast	VoterTurnout	PrecinctName	CountyName	calcCandidate	calcCandidateVotes	ContestTotal
445	342	76.85393258	LAKE	Codington	Michele Alvine	77	16155
437	344	78.71853547	PELICAN	Codington	Michele Alvine	79	16155
282	210	74.46808511	SHERIDAN	Codington	Michele Alvine	49	16155
1275	997	78.19607843	Precinct-A1	Codington	Michele Alvine	255	16155
680	545	80.14705882	Precinct-A2	Codington	Michele Alvine	179	16155
1026	737	71.83235867	Precinct-A3 (Precinct-A4)	Codington	Michele Alvine	222	16155
1028	749	72.85992218	Precinct-B1 (Precinct-B4, Precinct-E5)	Codington	Michele Alvine	254	16155
1252	871	69.5686901	Precinct-B2	Codington	Michele Alvine	310	16155
899	644	71.63515017	Precinct-B3 (Precinct-C1)	Codington	Michele Alvine	197	16155
592	386	65.2027027	Precinct-C2 (Precinct-D4)	Codington	Michele Alvine	140	16155
945	597	63.17460317	Precinct-C3	Codington	Michele Alvine	225	16155
454	283	62.33480176	Precinct-C4	Codington	Michele Alvine	86	16155
739	515	69.68876861	Precinct-D1	Codington	Michele Alvine	165	16155
735	488	66.39455782	Precinct-D2	Codington	Michele Alvine	157	16155
550	378	68.72727273	Precinct-D3	Codington	Michele Alvine	124	16155
1010	629	62.27722772	Precinct-E1	Codington	Michele Alvine	201	16155
714	533	74.64985994	Precinct-E2 (Precinct-E4)	Codington	Michele Alvine	162	16155
1021	811	79.43192948	Precinct-E3	Codington	Michele Alvine	205	16155
310	233	75.16129032	ELMIRA	Codington	Charles "Chuck" Haan	36	16155
445	342	76.85393258	LAKE	Codington	Charles "Chuck" Haan	64	16155
437	344	78.71853547	PELICAN	Codington	Charles "Chuck" Haan	81	16155
282	210	74.46808511	SHERIDAN	Codington	Charles "Chuck" Haan	31	16155
1275	997	78.19607843	Precinct-A1	Codington	Charles "Chuck" Haan	123	16155
680	545	80.14705882	Precinct-A2	Codington	Charles "Chuck" Haan	75	16155
1026	737	71.83235867	Precinct-A3 (Precinct-A4)	Codington	Charles "Chuck" Haan	108	16155
1028	749	72.85992218	Precinct-B1 (Precinct-B4, Precinct-E5)	Codington	Charles "Chuck" Haan	106	16155
1252	871	69.5686901	Precinct-B2	Codington	Charles "Chuck" Haan	183	16155
899	644	71.63515017	Precinct-B3 (Precinct-C1)	Codington	Charles "Chuck" Haan	122	16155
592	386	65.2027027	Precinct-C2 (Precinct-D4)	Codington	Charles "Chuck" Haan	111	16155
945	597	63.17460317	Precinct-C3	Codington	Charles "Chuck" Haan	144	16155
454	283	62.33480176	Precinct-C4	Codington	Charles "Chuck" Haan	78	16155
739	515	69.68876861	Precinct-D1	Codington	Charles "Chuck" Haan	88	16155
735	488	66.39455782	Precinct-D2	Codington	Charles "Chuck" Haan	98	16155
550	378	68.72727273	Precinct-D3	Codington	Charles "Chuck" Haan	85	16155
1010	629	62.27722772	Precinct-E1	Codington	Charles "Chuck" Haan	131	16155
714	533	74.64985994	Precinct-E2 (Precinct-E4)	Codington	Charles "Chuck" Haan	104	16155
1021	811	79.43192948	Precinct-E3	Codington	Charles "Chuck" Haan	114	16155
310	233	75.16129032	ELMIRA	Codington	Hugh M. Bartels	148	16155
445	342	76.85393258	LAKE	Codington	Hugh M. Bartels	226	16155
437	344	78.71853547	PELICAN	Codington	Hugh M. Bartels	201	16155
282	210	74.46808511	SHERIDAN	Codington	Hugh M. Bartels	139	16155
1275	997	78.19607843	Precinct-A1	Codington	Hugh M. Bartels	653	16155
680	545	80.14705882	Precinct-A2	Codington	Hugh M. Bartels	345	16155
1026	737	71.83235867	Precinct-A3 (Precinct-A4)	Codington	Hugh M. Bartels	406	16155
1028	749	72.85992218	Precinct-B1 (Precinct-B4, Precinct-E5)	Codington	Hugh M. Bartels	449	16155
1252	871	69.5686901	Precinct-B2	Codington	Hugh M. Bartels	464	16155

RegisteredVoters	BallotsCast	VoterTurnout	PrecinctName	CountyName	calcCandidate	calcCandidateVotes	ContestTotal
899	644	71.63515017	Precinct-B3 (Precinct-C1)	Codington	Hugh M. Bartels	364	16155
592	386	65.2027027	Precinct-C2 (Precinct-D4)	Codington	Hugh M. Bartels	167	16155
945	597	63.17460317	Precinct-C3	Codington	Hugh M. Bartels	238	16155
454	283	62.33480176	Precinct-C4	Codington	Hugh M. Bartels	124	16155
739	515	69.68876861	Precinct-D1	Codington	Hugh M. Bartels	289	16155
735	488	66.39455782	Precinct-D2	Codington	Hugh M. Bartels	242	16155
550	378	68.72727273	Precinct-D3	Codington	Hugh M. Bartels	192	16155
1010	629	62.27722772	Precinct-E1	Codington	Hugh M. Bartels	286	16155
714	533	74.64985994	Precinct-E2 (Precinct-E4)	Codington	Hugh M. Bartels	303	16155
1021	811	79.43192948	Precinct-E3	Codington	Hugh M. Bartels	534	16155
310	233	75.16129032	ELMIRA	Codington	Nancy York	124	16155
445	342	76.85393258	LAKE	Codington	Nancy York	201	16155
437	344	78.71853547	PELICAN	Codington	Nancy York	185	16155
282	210	74.46808511	SHERIDAN	Codington	Nancy York	122	16155
1275	997	78.19607843	Precinct-A1	Codington	Nancy York	546	16155
680	545	80.14705882	Precinct-A2	Codington	Nancy York	305	16155
1026	737	71.83235867	Precinct-A3 (Precinct-A4)	Codington	Nancy York	412	16155
1028	749	72.85992218	Precinct-B1 (Precinct-B4, Precinct-E5)	Codington	Nancy York	395	16155
1252	871	69.5686901	Precinct-B2	Codington	Nancy York	399	16155
899	644	71.63515017	Precinct-B3 (Precinct-C1)	Codington	Nancy York	328	16155
592	386	65.2027027	Precinct-C2 (Precinct-D4)	Codington	Nancy York	169	16155
945	597	63.17460317	Precinct-C3	Codington	Nancy York	287	16155
454	283	62.33480176	Precinct-C4	Codington	Nancy York	124	16155
739	515	69.68876861	Precinct-D1	Codington	Nancy York	267	16155
735	488	66.39455782	Precinct-D2	Codington	Nancy York	240	16155
550	378	68.72727273	Precinct-D3	Codington	Nancy York	186	16155
1010	629	62.27722772	Precinct-E1	Codington	Nancy York	287	16155
714	533	74.64985994	Precinct-E2 (Precinct-E4)	Codington	Nancy York	307	16155
1021	811	79.43192948	Precinct-E3	Codington	Nancy York	462	16155
13650	775	5.677655678	JoDean's Steakhouse and Lounge	Yankton	David Allen	231	16974
13650	1569	11.49450549	Yankton City Hall	Yankton	David Allen	513	16974
13650	411	3.010989011	Gayville Community Center	Yankton	David Allen	122	16974
13650	265	1.941391941	Lesterville Fire Hall	Yankton	David Allen	89	16974
13650	1713	12.54945055	National Field Archery Assoc.	Yankton	David Allen	481	16974
13650	293	2.146520147	Mayfield Store	Yankton	David Allen	88	16974
13650	430	3.15018315	Lewis and Clark Rec Area	Yankton	David Allen	98	16974
13650	775	5.677655678	JoDean's Steakhouse and Lounge	Yankton	Peter Rossiter	142	16974
13650	1569	11.49450549	Yankton City Hall	Yankton	Peter Rossiter	374	16974
13650	411	3.010989011	Gayville Community Center	Yankton	Peter Rossiter	86	16974
13650	265	1.941391941	Lesterville Fire Hall	Yankton	Peter Rossiter	49	16974
13650	1713	12.54945055	National Field Archery Assoc.	Yankton	Peter Rossiter	301	16974
13650	293	2.146520147	Mayfield Store	Yankton	Peter Rossiter	64	16974
13650	430	3.15018315	Lewis and Clark Rec Area	Yankton	Peter Rossiter	71	16974
13650	775	5.677655678	JoDean's Steakhouse and Lounge	Yankton	Mike Stevens	526	16974
13650	1569	11.49450549	Yankton City Hall	Yankton	Mike Stevens	934	16974
13650	411	3.010989011	Gayville Community Center	Yankton	Mike Stevens	247	16974



RegisteredVoters	BallotsCast	VoterTurnout	PrecinctName	CountyName	calcCandidate	calcCandidateVotes	ContestTotal
13650	265	1.941391941	Lesterville Fire Hall	Yankton	Mike Stevens	177	16974
13650	1713	12.54945055	National Field Archery Assoc.	Yankton	Mike Stevens	1161	16974
13650	293	2.146520147	Mayfield Store	Yankton	Mike Stevens	164	16974
13650	430	3.15018315	Lewis and Clark Rec Area	Yankton	Mike Stevens	314	16974
13650	775	5.677655678	JoDean's Steakhouse and Lounge	Yankton	Jean M. Hunhoff	406	16974
13650	1569	11.49450549	Yankton City Hall	Yankton	Jean M. Hunhoff	827	16974
13650	411	3.010989011	Gayville Community Center	Yankton	Jean M. Hunhoff	216	16974
13650	265	1.941391941	Lesterville Fire Hall	Yankton	Jean M. Hunhoff	158	16974
13650	1713	12.54945055	National Field Archery Assoc.	Yankton	Jean M. Hunhoff	961	16974
13650	293	2.146520147	Mayfield Store	Yankton	Jean M. Hunhoff	173	16974
13650	430	3.15018315	Lewis and Clark Rec Area	Yankton	Jean M. Hunhoff	272	16974
3493	2358	67.50644145	Precinct-VP03	Minnehaha	Paul Vanderlinde	656	18042
1536	1142	74.34895833	Precinct-VP04	Minnehaha	Paul Vanderlinde	351	18042
1952	1451	74.33401639	Precinct-VP05	Minnehaha	Paul Vanderlinde	412	18042
2172	1560	71.82320442	Precinct-VP15	Minnehaha	Paul Vanderlinde	478	18042
792	527	66.54040404	Precinct-0403	Minnehaha	Paul Vanderlinde	209	18042
705	427	60.56737589	Precinct-0406	Minnehaha	Paul Vanderlinde	174	18042
2340	1483	63.37606838	Precinct-0407 (Precinct-0408)	Minnehaha	Paul Vanderlinde	552	18042
2710	2100	77.49077491	Precinct-0411	Minnehaha	Paul Vanderlinde	605	18042
3493	2358	67.50644145	Precinct-VP03	Minnehaha	Dean Kurtz	566	18042
1536	1142	74.34895833	Precinct-VP04	Minnehaha	Dean Kurtz	329	18042
1952	1451	74.33401639	Precinct-VP05	Minnehaha	Dean Kurtz	371	18042
2172	1560	71.82320442	Precinct-VP15	Minnehaha	Dean Kurtz	417	18042
792	527	66.54040404	Precinct-0403	Minnehaha	Dean Kurtz	218	18042
705	427	60.56737589	Precinct-0406	Minnehaha	Dean Kurtz	167	18042
2340	1483	63.37606838	Precinct-0407 (Precinct-0408)	Minnehaha	Dean Kurtz	585	18042
2710	2100	77.49077491	Precinct-0411	Minnehaha	Dean Kurtz	630	18042
3493	2358	67.50644145	Precinct-VP03	Minnehaha	Steven Haugaard	1415	18042
1536	1142	74.34895833	Precinct-VP04	Minnehaha	Steven Haugaard	627	18042
1952	1451	74.33401639	Precinct-VP05	Minnehaha	Steven Haugaard	822	18042
2172	1560	71.82320442	Precinct-VP15	Minnehaha	Steven Haugaard	860	18042
792	527	66.54040404	Precinct-0403	Minnehaha	Steven Haugaard	194	18042
705	427	60.56737589	Precinct-0406	Minnehaha	Steven Haugaard	155	18042
2340	1483	63.37606838	Precinct-0407 (Precinct-0408)	Minnehaha	Steven Haugaard	622	18042
2710	2100	77.49077491	Precinct-0411	Minnehaha	Steven Haugaard	1143	18042
3493	2358	67.50644145	Precinct-VP03	Minnehaha	Don Hagggar	1318	18042
1536	1142	74.34895833	Precinct-VP04	Minnehaha	Don Hagggar	548	18042
1952	1451	74.33401639	Precinct-VP05	Minnehaha	Don Hagggar	790	18042
2172	1560	71.82320442	Precinct-VP15	Minnehaha	Don Hagggar	822	18042
792	527	66.54040404	Precinct-0403	Minnehaha	Don Hagggar	199	18042
705	427	60.56737589	Precinct-0406	Minnehaha	Don Hagggar	146	18042
2340	1483	63.37606838	Precinct-0407 (Precinct-0408)	Minnehaha	Don Hagggar	604	18042
2710	2100	77.49077491	Precinct-0411	Minnehaha	Don Hagggar	1057	18042
18254	1601	8.770680399	1-1 Brookings Activity Center	Brookings	Spencer Hawley	798	13148
18254	2047	11.2139805	1-2 Bethel Baptist Church	Brookings	Spencer Hawley	1050	13148
18254	518	2.837734195	1-6 McKnight Hall	Brookings	Spencer Hawley	5	13148

RegisteredVoters	BallotsCast	VoterTurnout	PrecinctName	CountyName	calcCandidate	calcCandidateVotes	ContestTotal
18254	358	1.96121398	1-7 Bruce City Hall	Brookings	Spencer Hawley	5	13148
18254	523	2.865125452	1-4 Aurora Little Hall	Brookings	Spencer Hawley	7	13148
18254	197	1.079215514	1-9 Sinai American Legion	Brookings	Spencer Hawley	2	13148
18254	895	4.903034951	1-10 Volga Community Center	Brookings	Spencer Hawley	20	13148
18254	144	0.788868193	1-8 Trinity Lutheran Church	Brookings	Spencer Hawley	5	13148
18254	373	2.043387751	1-5 Elkton Community Center	Brookings	Spencer Hawley	3	13148
18254	714	3.911471458	1-3 Swiftel Center	Brookings	Spencer Hawley	256	13148
18254	920	5.039991235	1-11 Holy Life Tabernacle	Brookings	Spencer Hawley	444	13148
18254	1601	8.770680399	1-1 Brookings Activity Center	Brookings	Linda A. Brandt	572	13148
18254	2047	11.2139805	1-2 Bethel Baptist Church	Brookings	Linda A. Brandt	536	13148
18254	518	2.837734195	1-6 McKnight Hall	Brookings	Linda A. Brandt	4	13148
18254	358	1.96121398	1-7 Bruce City Hall	Brookings	Linda A. Brandt	0	13148
18254	523	2.865125452	1-4 Aurora Little Hall	Brookings	Linda A. Brandt	7	13148
18254	197	1.079215514	1-9 Sinai American Legion	Brookings	Linda A. Brandt	2	13148
18254	895	4.903034951	1-10 Volga Community Center	Brookings	Linda A. Brandt	12	13148
18254	144	0.788868193	1-8 Trinity Lutheran Church	Brookings	Linda A. Brandt	5	13148
18254	373	2.043387751	1-5 Elkton Community Center	Brookings	Linda A. Brandt	3	13148
18254	714	3.911471458	1-3 Swiftel Center	Brookings	Linda A. Brandt	168	13148
18254	920	5.039991235	1-11 Holy Life Tabernacle	Brookings	Linda A. Brandt	248	13148
18254	1601	8.770680399	1-1 Brookings Activity Center	Brookings	Tim Reed	828	13148
18254	2047	11.2139805	1-2 Bethel Baptist Church	Brookings	Tim Reed	1334	13148
18254	518	2.837734195	1-6 McKnight Hall	Brookings	Tim Reed	13	13148
18254	358	1.96121398	1-7 Bruce City Hall	Brookings	Tim Reed	11	13148
18254	523	2.865125452	1-4 Aurora Little Hall	Brookings	Tim Reed	18	13148
18254	197	1.079215514	1-9 Sinai American Legion	Brookings	Tim Reed	1	13148
18254	895	4.903034951	1-10 Volga Community Center	Brookings	Tim Reed	31	13148
18254	144	0.788868193	1-8 Trinity Lutheran Church	Brookings	Tim Reed	5	13148
18254	373	2.043387751	1-5 Elkton Community Center	Brookings	Tim Reed	5	13148
18254	714	3.911471458	1-3 Swiftel Center	Brookings	Tim Reed	403	13148
18254	920	5.039991235	1-11 Holy Life Tabernacle	Brookings	Tim Reed	591	13148
982	781	79.53156823	Precinct-VP01	Minnehaha	Pam Nelson	353	73576
2488	1981	79.6221865	Precinct-VP02	Minnehaha	Pam Nelson	826	73576
3493	2358	67.50644145	Precinct-VP03	Minnehaha	Pam Nelson	945	73576
1536	1142	74.34895833	Precinct-VP04	Minnehaha	Pam Nelson	559	73576
1952	1451	74.33401639	Precinct-VP05	Minnehaha	Pam Nelson	597	73576
771	549	71.20622568	Precinct-VP06	Minnehaha	Pam Nelson	263	73576
2437	1700	69.75789906	Precinct-VP07	Minnehaha	Pam Nelson	828	73576
934	706	75.5888651	Precinct-VP08	Minnehaha	Pam Nelson	338	73576
1718	1268	73.80675204	Precinct-VP09	Minnehaha	Pam Nelson	590	73576
1611	1156	71.75667287	Precinct-VP10	Minnehaha	Pam Nelson	582	73576
1217	895	73.54149548	Precinct-VP11	Minnehaha	Pam Nelson	404	73576
192	135	70.3125	Precinct-VP12	Minnehaha	Pam Nelson	66	73576
1204	918	76.24584718	Precinct-VP13	Minnehaha	Pam Nelson	403	73576
2172	1560	71.82320442	Precinct-VP15	Minnehaha	Pam Nelson	698	73576
1379	1040	75.41696882	Precinct-VP16	Minnehaha	Pam Nelson	459	73576
881	652	74.00681044	Precinct-VP17	Minnehaha	Pam Nelson	304	73576

RegisteredVoters	BallotsCast	VoterTurnout	PrecinctName	CountyName	calcCandidate	calcCandidateVotes	ContestTotal
1592	1178	73.99497487	Precinct-VP21	Minnehaha	Pam Nelson	519	73576
734	554	75.47683924	Precinct-0102	Minnehaha	Pam Nelson	284	73576
1830	1142	62.40437158	Precinct-0103	Minnehaha	Pam Nelson	542	73576
3049	1788	58.64217776	Precinct-0104 (Precinct-0105)	Minnehaha	Pam Nelson	865	73576
1951	1354	69.40030753	Precinct-0106	Minnehaha	Pam Nelson	764	73576
1113	832	74.75292004	Precinct-0108	Minnehaha	Pam Nelson	429	73576
1697	1211	71.36122569	Precinct-0109	Minnehaha	Pam Nelson	638	73576
2009	1420	70.68193131	Precinct-0110	Minnehaha	Pam Nelson	732	73576
1934	1401	72.44053775	Precinct-0117	Minnehaha	Pam Nelson	591	73576
1656	1283	77.47584541	Precinct-0201	Minnehaha	Pam Nelson	670	73576
2012	1583	78.67793241	Precinct-0202	Minnehaha	Pam Nelson	708	73576
1725	1262	73.15942029	Precinct-0203	Minnehaha	Pam Nelson	666	73576
1246	813	65.24879615	Precinct-0204	Minnehaha	Pam Nelson	483	73576
1788	1352	75.61521253	Precinct-0206	Minnehaha	Pam Nelson	657	73576
2593	1955	75.39529503	Precinct-0207	Minnehaha	Pam Nelson	896	73576
1637	1297	79.23029933	Precinct-0208	Minnehaha	Pam Nelson	600	73576
1499	1129	75.31687792	Precinct-0209	Minnehaha	Pam Nelson	626	73576
3118	2344	75.17639513	Precinct-0214	Minnehaha	Pam Nelson	1097	73576
1566	964	61.55810983	Precinct-0305	Minnehaha	Pam Nelson	502	73576
1842	1019	55.32030402	Precinct-0306	Minnehaha	Pam Nelson	620	73576
1692	1045	61.76122931	Precinct-0307	Minnehaha	Pam Nelson	595	73576
602	465	77.24252492	Precinct-0308	Minnehaha	Pam Nelson	239	73576
3684	2109	57.247557	Precinct-0309	Minnehaha	Pam Nelson	943	73576
2238	1640	73.27971403	Precinct-0310	Minnehaha	Pam Nelson	762	73576
1296	990	76.38888889	Precinct-0311	Minnehaha	Pam Nelson	470	73576
1930	1213	62.84974093	Precinct-0312	Minnehaha	Pam Nelson	659	73576
2220	1484	66.84684685	Precinct-0314	Minnehaha	Pam Nelson	697	73576
1759	1292	73.45082433	Precinct-0315	Minnehaha	Pam Nelson	680	73576
1837	1364	74.25149701	Precinct-0316	Minnehaha	Pam Nelson	564	73576
2480	1757	70.84677419	Precinct-0317	Minnehaha	Pam Nelson	790	73576
2102	1110	52.80685062	Precinct-0401 (Precinct-0515)	Minnehaha	Pam Nelson	653	73576
1168	778	66.60958904	Precinct-0402	Minnehaha	Pam Nelson	468	73576
792	527	66.54040404	Precinct-0403	Minnehaha	Pam Nelson	316	73576
1387	810	58.39942322	Precinct-0404	Minnehaha	Pam Nelson	502	73576
1586	951	59.96216898	Precinct-0405	Minnehaha	Pam Nelson	509	73576
705	427	60.56737589	Precinct-0406	Minnehaha	Pam Nelson	267	73576
2340	1483	63.37606838	Precinct-0407 (Precinct-0408)	Minnehaha	Pam Nelson	851	73576
1421	929	65.37649543	Precinct-0409	Minnehaha	Pam Nelson	535	73576
1469	969	65.9632403	Precinct-0410	Minnehaha	Pam Nelson	516	73576
2710	2100	77.49077491	Precinct-0411	Minnehaha	Pam Nelson	1002	73576
1547	1131	73.1092437	Precinct-0412	Minnehaha	Pam Nelson	609	73576
2267	1279	56.4181738	Precinct-0501 (Precinct-0502)	Minnehaha	Pam Nelson	758	73576
725	437	60.27586207	Precinct-0503	Minnehaha	Pam Nelson	255	73576
1343	898	66.8652271	Precinct-0504	Minnehaha	Pam Nelson	556	73576
1533	1082	70.58056099	Precinct-0506	Minnehaha	Pam Nelson	612	73576
831	626	75.33092659	Precinct-0507	Minnehaha	Pam Nelson	353	73576

RegisteredVoters	BallotsCast	VoterTurnout	PrecinctName	CountyName	calcCandidate	calcCandidateVotes	ContestTotal
1271	964	75.84579072	Precinct-0508	Minnehaha	Pam Nelson	542	73576
851	538	63.21974148	Precinct-0509	Minnehaha	Pam Nelson	288	73576
999	700	70.07007007	Precinct-0510	Minnehaha	Pam Nelson	409	73576
1099	706	64.24021838	Precinct-0511	Minnehaha	Pam Nelson	379	73576
1055	748	70.90047393	Precinct-0512	Minnehaha	Pam Nelson	415	73576
973	713	73.27852004	Precinct-0513	Minnehaha	Pam Nelson	399	73576
1464	938	64.07103825	Precinct-0514	Minnehaha	Pam Nelson	533	73576
843	627	74.3772242	Precinct-0517	Minnehaha	Pam Nelson	360	73576
1812	1068	58.94039735	Precinct-0518	Minnehaha	Pam Nelson	660	73576
982	781	79.53156823	Precinct-VP01	Minnehaha	Kris Swanson	376	73576
2488	1981	79.6221865	Precinct-VP02	Minnehaha	Kris Swanson	1033	73576
3493	2358	67.50644145	Precinct-VP03	Minnehaha	Kris Swanson	1204	73576
1536	1142	74.34895833	Precinct-VP04	Minnehaha	Kris Swanson	518	73576
1952	1451	74.33401639	Precinct-VP05	Minnehaha	Kris Swanson	741	73576
771	549	71.20622568	Precinct-VP06	Minnehaha	Kris Swanson	254	73576
2437	1700	69.75789906	Precinct-VP07	Minnehaha	Kris Swanson	739	73576
934	706	75.5888651	Precinct-VP08	Minnehaha	Kris Swanson	322	73576
1718	1268	73.80675204	Precinct-VP09	Minnehaha	Kris Swanson	599	73576
1611	1156	71.75667287	Precinct-VP10	Minnehaha	Kris Swanson	494	73576
1217	895	73.54149548	Precinct-VP11	Minnehaha	Kris Swanson	415	73576
192	135	70.3125	Precinct-VP12	Minnehaha	Kris Swanson	65	73576
1204	918	76.24584718	Precinct-VP13	Minnehaha	Kris Swanson	462	73576
2172	1560	71.82320442	Precinct-VP15	Minnehaha	Kris Swanson	756	73576
1379	1040	75.41696882	Precinct-VP16	Minnehaha	Kris Swanson	511	73576
881	652	74.00681044	Precinct-VP17	Minnehaha	Kris Swanson	309	73576
1592	1178	73.99497487	Precinct-VP21	Minnehaha	Kris Swanson	561	73576
734	554	75.47683924	Precinct-0102	Minnehaha	Kris Swanson	230	73576
1830	1142	62.40437158	Precinct-0103	Minnehaha	Kris Swanson	485	73576
3049	1788	58.64217776	Precinct-0104 (Precinct-0105)	Minnehaha	Kris Swanson	722	73576
1951	1354	69.40030753	Precinct-0106	Minnehaha	Kris Swanson	492	73576
1113	832	74.75292004	Precinct-0108	Minnehaha	Kris Swanson	357	73576
1697	1211	71.36122569	Precinct-0109	Minnehaha	Kris Swanson	484	73576
2009	1420	70.68193131	Precinct-0110	Minnehaha	Kris Swanson	582	73576
1934	1401	72.44053775	Precinct-0117	Minnehaha	Kris Swanson	658	73576
1656	1283	77.47584541	Precinct-0201	Minnehaha	Kris Swanson	534	73576
2012	1583	78.67793241	Precinct-0202	Minnehaha	Kris Swanson	766	73576
1725	1262	73.15942029	Precinct-0203	Minnehaha	Kris Swanson	503	73576
1246	813	65.24879615	Precinct-0204	Minnehaha	Kris Swanson	264	73576
1788	1352	75.61521253	Precinct-0206	Minnehaha	Kris Swanson	587	73576
2593	1955	75.39529503	Precinct-0207	Minnehaha	Kris Swanson	919	73576
1637	1297	79.23029933	Precinct-0208	Minnehaha	Kris Swanson	601	73576
1499	1129	75.31687792	Precinct-0209	Minnehaha	Kris Swanson	434	73576
3118	2344	75.17639513	Precinct-0214	Minnehaha	Kris Swanson	1078	73576
1566	964	61.55810983	Precinct-0305	Minnehaha	Kris Swanson	358	73576
1842	1019	55.32030402	Precinct-0306	Minnehaha	Kris Swanson	296	73576
1692	1045	61.76122931	Precinct-0307	Minnehaha	Kris Swanson	348	73576

RegisteredVoters	BallotsCast	VoterTurnout	PrecinctName	CountyName	calcCandidate	calcCandidateVotes	ContestTotal
602	465	77.24252492	Precinct-0308	Minnehaha	Kris Swanson	191	73576
3684	2109	57.247557	Precinct-0309	Minnehaha	Kris Swanson	882	73576
2238	1640	73.27971403	Precinct-0310	Minnehaha	Kris Swanson	742	73576
1296	990	76.38888889	Precinct-0311	Minnehaha	Kris Swanson	458	73576
1930	1213	62.84974093	Precinct-0312	Minnehaha	Kris Swanson	454	73576
2220	1484	66.84684685	Precinct-0314	Minnehaha	Kris Swanson	650	73576
1759	1292	73.45082433	Precinct-0315	Minnehaha	Kris Swanson	516	73576
1837	1364	74.25149701	Precinct-0316	Minnehaha	Kris Swanson	660	73576
2480	1757	70.84677419	Precinct-0317	Minnehaha	Kris Swanson	804	73576
2102	1110	52.80685062	Precinct-0401 (Precinct-0515)	Minnehaha	Kris Swanson	338	73576
1168	778	66.60958904	Precinct-0402	Minnehaha	Kris Swanson	256	73576
792	527	66.54040404	Precinct-0403	Minnehaha	Kris Swanson	163	73576
1387	810	58.39942322	Precinct-0404	Minnehaha	Kris Swanson	237	73576
1586	951	59.96216898	Precinct-0405	Minnehaha	Kris Swanson	353	73576
705	427	60.56737589	Precinct-0406	Minnehaha	Kris Swanson	130	73576
2340	1483	63.37606838	Precinct-0407 (Precinct-0408)	Minnehaha	Kris Swanson	509	73576
1421	929	65.37649543	Precinct-0409	Minnehaha	Kris Swanson	301	73576
1469	969	65.9632403	Precinct-0410	Minnehaha	Kris Swanson	371	73576
2710	2100	77.49077491	Precinct-0411	Minnehaha	Kris Swanson	929	73576
1547	1131	73.1092437	Precinct-0412	Minnehaha	Kris Swanson	436	73576
2267	1279	56.4181738	Precinct-0501 (Precinct-0502)	Minnehaha	Kris Swanson	388	73576
725	437	60.27586207	Precinct-0503	Minnehaha	Kris Swanson	142	73576
1343	898	66.8652271	Precinct-0504	Minnehaha	Kris Swanson	262	73576
1533	1082	70.58056099	Precinct-0506	Minnehaha	Kris Swanson	381	73576
831	626	75.33092659	Precinct-0507	Minnehaha	Kris Swanson	235	73576
1271	964	75.84579072	Precinct-0508	Minnehaha	Kris Swanson	342	73576
851	538	63.21974148	Precinct-0509	Minnehaha	Kris Swanson	200	73576
999	700	70.07007007	Precinct-0510	Minnehaha	Kris Swanson	239	73576
1099	706	64.24021838	Precinct-0511	Minnehaha	Kris Swanson	267	73576
1055	748	70.90047393	Precinct-0512	Minnehaha	Kris Swanson	279	73576
973	713	73.27852004	Precinct-0513	Minnehaha	Kris Swanson	262	73576
1464	938	64.07103825	Precinct-0514	Minnehaha	Kris Swanson	329	73576
843	627	74.3772242	Precinct-0517	Minnehaha	Kris Swanson	237	73576
1812	1068	58.94039735	Precinct-0518	Minnehaha	Kris Swanson	326	73576
797	591	74.15307403	Precinct-1	Bon Homme	Renee Lynn Strong	97	2934
642	519	80.8411215	Precinct-2	Bon Homme	Renee Lynn Strong	54	2934
964	739	76.65975104	Precinct-3	Bon Homme	Renee Lynn Strong	118	2934
743	579	77.92732167	Precinct-4	Bon Homme	Renee Lynn Strong	111	2934
843	648	76.8683274	Precinct-5	Bon Homme	Renee Lynn Strong	82	2934
797	591	74.15307403	Precinct-1	Bon Homme	Jenn Knoll	454	2934
642	519	80.8411215	Precinct-2	Bon Homme	Jenn Knoll	455	2934
964	739	76.65975104	Precinct-3	Bon Homme	Jenn Knoll	588	2934
743	579	77.92732167	Precinct-4	Bon Homme	Jenn Knoll	436	2934
843	648	76.8683274	Precinct-5	Bon Homme	Jenn Knoll	539	2934
519	270	52.02312139	Allen Precinct	Bennett	Jolene Donovan	205	1139
572	368	64.33566434	Martin City Precinct	Bennett	Jolene Donovan	170	1139

RegisteredVoters	BallotsCast	VoterTurnout	PrecinctName	CountyName	calcCandidate	calcCandidateVotes	ContestTotal
211	173	81.99052133	Vetal/Tuthill Precinct	Bennett	Jolene Donovan	74	1139
571	360	63.04728546	Martin Rural 26/27 Precinct	Bennett	Jolene Donovan	217	1139
519	270	52.02312139	Allen Precinct	Bennett	Mary Goss	54	1139
572	368	64.33566434	Martin City Precinct	Bennett	Mary Goss	188	1139
211	173	81.99052133	Vetal/Tuthill Precinct	Bennett	Mary Goss	95	1139
571	360	63.04728546	Martin Rural 26/27 Precinct	Bennett	Mary Goss	136	1139
206	163	79.12621359	Precinct-01	Harding	Melissa J Schwede	70	734
156	124	79.48717949	Precinct-02	Harding	Melissa J Schwede	55	734
67	58	86.56716418	Precinct-03	Harding	Melissa J Schwede	17	734
141	116	82.26950355	Precinct-05	Harding	Melissa J Schwede	52	734
53	42	79.24528302	Precinct-06	Harding	Melissa J Schwede	15	734
124	92	74.19354839	Precinct-07	Harding	Melissa J Schwede	18	734
76	60	78.94736842	Precinct-08	Harding	Melissa J Schwede	22	734
143	125	87.41258741	Precinct-09	Harding	Melissa J Schwede	29	734
206	163	79.12621359	Precinct-01	Harding	Melissa Breeding	66	734
156	124	79.48717949	Precinct-02	Harding	Melissa Breeding	39	734
67	58	86.56716418	Precinct-03	Harding	Melissa Breeding	15	734
141	116	82.26950355	Precinct-05	Harding	Melissa Breeding	50	734
53	42	79.24528302	Precinct-06	Harding	Melissa Breeding	16	734
124	92	74.19354839	Precinct-07	Harding	Melissa Breeding	32	734
76	60	78.94736842	Precinct-08	Harding	Melissa Breeding	19	734
143	125	87.41258741	Precinct-09	Harding	Melissa Breeding	44	734
206	163	79.12621359	Precinct-01	Harding	Kaeloni Latham	17	734
156	124	79.48717949	Precinct-02	Harding	Kaeloni Latham	25	734
67	58	86.56716418	Precinct-03	Harding	Kaeloni Latham	20	734
141	116	82.26950355	Precinct-05	Harding	Kaeloni Latham	9	734
53	42	79.24528302	Precinct-06	Harding	Kaeloni Latham	9	734
124	92	74.19354839	Precinct-07	Harding	Kaeloni Latham	35	734
76	60	78.94736842	Precinct-08	Harding	Kaeloni Latham	13	734
143	125	87.41258741	Precinct-09	Harding	Kaeloni Latham	47	734
285	216	75.78947368	Iroquois Precinct	Kingsbury	Gregg A Gass	102	2244
371	276	74.393531	Badger Precinct	Kingsbury	Gregg A Gass	140	2244
581	434	74.69879518	Lake Preston Precinct	Kingsbury	Gregg A Gass	228	2244
294	226	76.8707483	Oldham Precinct	Kingsbury	Gregg A Gass	118	2244
811	572	70.53020962	Arlington Precinct	Kingsbury	Gregg A Gass	298	2244
1126	900	79.92895204	De Smet Precinct	Kingsbury	Gregg A Gass	494	2244
285	216	75.78947368	Iroquois Precinct	Kingsbury	Gary W Schumacher	87	2244
371	276	74.393531	Badger Precinct	Kingsbury	Gary W Schumacher	89	2244
581	434	74.69879518	Lake Preston Precinct	Kingsbury	Gary W Schumacher	135	2244
294	226	76.8707483	Oldham Precinct	Kingsbury	Gary W Schumacher	74	2244
811	572	70.53020962	Arlington Precinct	Kingsbury	Gary W Schumacher	187	2244
1126	900	79.92895204	De Smet Precinct	Kingsbury	Gary W Schumacher	292	2244
519	270	52.02312139	Allen Precinct	Bennett	Britt T. Long	170	1131
572	368	64.33566434	Martin City Precinct	Bennett	Britt T. Long	114	1131
211	173	81.99052133	Vetal/Tuthill Precinct	Bennett	Britt T. Long	25	1131
571	360	63.04728546	Martin Rural 26/27 Precinct	Bennett	Britt T. Long	111	1131

RegisteredVoters	BallotsCast	VoterTurnout	PrecinctName	CountyName	calcCandidate	calcCandidateVotes	ContestTotal
519	270	52.02312139	Allen Precinct	Bennett	Sarah Harris	90	1131
572	368	64.33566434	Martin City Precinct	Bennett	Sarah Harris	244	1131
211	173	81.99052133	Vetal/Tuthill Precinct	Bennett	Sarah Harris	142	1131
571	360	63.04728546	Martin Rural 26/27 Precinct	Bennett	Sarah Harris	235	1131
714	402	56.30252101	Precinct-01	Charles Mix	Scott J Podhradsky	89	3048
272	189	69.48529412	Precinct-02	Charles Mix	Scott J Podhradsky	36	3048
874	517	59.15331808	Precinct-03	Charles Mix	Scott J Podhradsky	141	3048
349	180	51.57593123	Precinct-04	Charles Mix	Scott J Podhradsky	79	3048
623	323	51.8459069	Precinct-05	Charles Mix	Scott J Podhradsky	100	3048
418	215	51.4354067	Precinct-06	Charles Mix	Scott J Podhradsky	80	3048
160	127	79.375	Precinct-07	Charles Mix	Scott J Podhradsky	29	3048
229	172	75.10917031	Precinct-08	Charles Mix	Scott J Podhradsky	48	3048
497	384	77.26358149	Precinct-09	Charles Mix	Scott J Podhradsky	98	3048
175	107	61.14285714	Precinct-10	Charles Mix	Scott J Podhradsky	21	3048
891	701	78.67564534	Precinct-11	Charles Mix	Scott J Podhradsky	159	3048
154	106	68.83116883	Precinct-12	Charles Mix	Scott J Podhradsky	32	3048
115	69	60	Precinct-13	Charles Mix	Scott J Podhradsky	21	3048
714	402	56.30252101	Precinct-01	Charles Mix	Steven R Cotton	284	3048
272	189	69.48529412	Precinct-02	Charles Mix	Steven R Cotton	138	3048
874	517	59.15331808	Precinct-03	Charles Mix	Steven R Cotton	313	3048
349	180	51.57593123	Precinct-04	Charles Mix	Steven R Cotton	89	3048
623	323	51.8459069	Precinct-05	Charles Mix	Steven R Cotton	179	3048
418	215	51.4354067	Precinct-06	Charles Mix	Steven R Cotton	108	3048
160	127	79.375	Precinct-07	Charles Mix	Steven R Cotton	83	3048
229	172	75.10917031	Precinct-08	Charles Mix	Steven R Cotton	96	3048
497	384	77.26358149	Precinct-09	Charles Mix	Steven R Cotton	241	3048
175	107	61.14285714	Precinct-10	Charles Mix	Steven R Cotton	72	3048
891	701	78.67564534	Precinct-11	Charles Mix	Steven R Cotton	420	3048
154	106	68.83116883	Precinct-12	Charles Mix	Steven R Cotton	55	3048
115	69	60	Precinct-13	Charles Mix	Steven R Cotton	37	3048
172	139	80.81395349	BEA	Fall River	Patrick Ginsbach	45	3344
219	168	76.71232877	CAS	Fall River	Patrick Ginsbach	43	3344
779	545	69.96148909	EDA	Fall River	Patrick Ginsbach	218	3344
654	437	66.81957187	HS 1	Fall River	Patrick Ginsbach	174	3344
1218	912	74.87684729	JAC	Fall River	Patrick Ginsbach	313	3344
255	204	80	Oelrichs Area	Fall River	Patrick Ginsbach	48	3344
632	440	69.62025316	HS3	Fall River	Patrick Ginsbach	196	3344
548	341	62.22627737	HS4	Fall River	Patrick Ginsbach	143	3344
631	462	73.21711569	HS2	Fall River	Patrick Ginsbach	201	3344
172	139	80.81395349	BEA	Fall River	James Sword	79	3344
219	168	76.71232877	CAS	Fall River	James Sword	113	3344
779	545	69.96148909	EDA	Fall River	James Sword	263	3344
654	437	66.81957187	HS 1	Fall River	James Sword	227	3344
1218	912	74.87684729	JAC	Fall River	James Sword	531	3344
255	204	80	Oelrichs Area	Fall River	James Sword	129	3344
632	440	69.62025316	HS3	Fall River	James Sword	215	3344

RegisteredVoters	BallotsCast	VoterTurnout	PrecinctName	CountyName	calcCandidate	calcCandidateVotes	ContestTotal
548	341	62.22627737	HS4	Fall River	James Sword	179	3344
631	462	73.21711569	HS2	Fall River	James Sword	227	3344
18254	1601	8.770680399	1-1 Brookings Activity Center	Brookings	Abigail A. Howard	904	12541
18254	2047	11.2139805	1-2 Bethel Baptist Church	Brookings	Abigail A. Howard	1062	12541
18254	518	2.837734195	1-6 McKnight Hall	Brookings	Abigail A. Howard	178	12541
18254	358	1.96121398	1-7 Bruce City Hall	Brookings	Abigail A. Howard	149	12541
18254	523	2.865125452	1-4 Aurora Little Hall	Brookings	Abigail A. Howard	226	12541
18254	197	1.079215514	1-9 Sinai American Legion	Brookings	Abigail A. Howard	89	12541
18254	895	4.903034951	1-10 Volga Community Center	Brookings	Abigail A. Howard	505	12541
18254	144	0.788868193	1-8 Trinity Lutheran Church	Brookings	Abigail A. Howard	53	12541
18254	373	2.043387751	1-5 Elkton Community Center	Brookings	Abigail A. Howard	93	12541
18254	714	3.911471458	1-3 Swiftel Center	Brookings	Abigail A. Howard	336	12541
18254	920	5.039991235	1-11 Holy Life Tabernacle	Brookings	Abigail A. Howard	471	12541
18254	1601	8.770680399	1-1 Brookings Activity Center	Brookings	Dan Nelson	628	12541
18254	2047	11.2139805	1-2 Bethel Baptist Church	Brookings	Dan Nelson	907	12541
18254	518	2.837734195	1-6 McKnight Hall	Brookings	Dan Nelson	313	12541
18254	358	1.96121398	1-7 Bruce City Hall	Brookings	Dan Nelson	201	12541
18254	523	2.865125452	1-4 Aurora Little Hall	Brookings	Dan Nelson	272	12541
18254	197	1.079215514	1-9 Sinai American Legion	Brookings	Dan Nelson	100	12541
18254	895	4.903034951	1-10 Volga Community Center	Brookings	Dan Nelson	366	12541
18254	144	0.788868193	1-8 Trinity Lutheran Church	Brookings	Dan Nelson	85	12541
18254	373	2.043387751	1-5 Elkton Community Center	Brookings	Dan Nelson	266	12541
18254	714	3.911471458	1-3 Swiftel Center	Brookings	Dan Nelson	351	12541
18254	920	5.039991235	1-11 Holy Life Tabernacle	Brookings	Dan Nelson	424	12541
797	591	74.15307403	Precinct-1	Bon Homme	Paul Richard Boschma	168	2908
642	519	80.8411215	Precinct-2	Bon Homme	Paul Richard Boschma	65	2908
964	739	76.65975104	Precinct-3	Bon Homme	Paul Richard Boschma	147	2908
743	579	77.92732167	Precinct-4	Bon Homme	Paul Richard Boschma	109	2908
843	648	76.8683274	Precinct-5	Bon Homme	Paul Richard Boschma	100	2908
797	591	74.15307403	Precinct-1	Bon Homme	Lisa Ann Rothschadl	385	2908
642	519	80.8411215	Precinct-2	Bon Homme	Lisa Ann Rothschadl	435	2908
964	739	76.65975104	Precinct-3	Bon Homme	Lisa Ann Rothschadl	547	2908
743	579	77.92732167	Precinct-4	Bon Homme	Lisa Ann Rothschadl	444	2908
843	648	76.8683274	Precinct-5	Bon Homme	Lisa Ann Rothschadl	508	2908
302	235	77.81456954	Precinct-A1	Marshall	Chad Locken	65	1882
242	166	68.59504132	Precinct-A2	Marshall	Chad Locken	47	1882
377	286	75.86206897	Precinct-A3	Marshall	Chad Locken	76	1882
365	286	78.35616438	Precinct-A4	Marshall	Chad Locken	92	1882
259	178	68.72586873	Precinct-A5	Marshall	Chad Locken	52	1882
432	293	67.82407407	Precinct-A6	Marshall	Chad Locken	81	1882
241	181	75.10373444	Precinct-A7	Marshall	Chad Locken	55	1882
280	200	71.42857143	Precinct-A8	Marshall	Chad Locken	48	1882
283	191	67.49116608	Precinct-A9	Marshall	Chad Locken	63	1882
302	235	77.81456954	Precinct-A1	Marshall	Dana J. Frohling	156	1882
242	166	68.59504132	Precinct-A2	Marshall	Dana J. Frohling	110	1882
377	286	75.86206897	Precinct-A3	Marshall	Dana J. Frohling	195	1882



RegisteredVoters	BallotsCast	VoterTurnout	PrecinctName	CountyName	calcCandidate	calcCandidateVotes	ContestTotal
365	286	78.35616438	Precinct-A4	Marshall	Dana J. Frohling	170	1882
259	178	68.72586873	Precinct-A5	Marshall	Dana J. Frohling	113	1882
432	293	67.82407407	Precinct-A6	Marshall	Dana J. Frohling	191	1882
241	181	75.10373444	Precinct-A7	Marshall	Dana J. Frohling	104	1882
280	200	71.42857143	Precinct-A8	Marshall	Dana J. Frohling	148	1882
283	191	67.49116608	Precinct-A9	Marshall	Dana J. Frohling	116	1882
2090	880	42.10526316	Precinct-01	Lawrence	James W Olson	274	10766
2412	1023	42.41293532	Precinct-02	Lawrence	James W Olson	362	10766
2715	1165	42.90976059	Precinct-03	Lawrence	James W Olson	368	10766
1893	813	42.94770206	Precinct-04	Lawrence	James W Olson	340	10766
943	324	34.35843054	Precinct-05	Lawrence	James W Olson	138	10766
407	208	51.10565111	Precinct-06	Lawrence	James W Olson	69	10766
1794	487	27.14604236	Precinct-07	Lawrence	James W Olson	144	10766
255	157	61.56862745	Precinct-08	Lawrence	James W Olson	48	10766
1127	639	56.69920142	Precinct-09	Lawrence	James W Olson	196	10766
3341	1434	42.92128105	Precinct-10	Lawrence	James W Olson	372	10766
2090	880	42.10526316	Precinct-01	Lawrence	John H. Fitzgerald	510	10766
2412	1023	42.41293532	Precinct-02	Lawrence	John H. Fitzgerald	579	10766
2715	1165	42.90976059	Precinct-03	Lawrence	John H. Fitzgerald	683	10766
1893	813	42.94770206	Precinct-04	Lawrence	John H. Fitzgerald	405	10766
943	324	34.35843054	Precinct-05	Lawrence	John H. Fitzgerald	146	10766
407	208	51.10565111	Precinct-06	Lawrence	John H. Fitzgerald	109	10766
1794	487	27.14604236	Precinct-07	Lawrence	John H. Fitzgerald	295	10766
255	157	61.56862745	Precinct-08	Lawrence	John H. Fitzgerald	96	10766
1127	639	56.69920142	Precinct-09	Lawrence	John H. Fitzgerald	380	10766
3341	1434	42.92128105	Precinct-10	Lawrence	John H. Fitzgerald	926	10766
1856	1252	67.45689655	Precinct-01	Brule	Theresa Maule Rossow	591	2262
753	527	69.98671979	Precinct-02	Brule	Theresa Maule Rossow	150	2262
524	383	73.09160305	Precinct-03	Brule	Theresa Maule Rossow	183	2262
109	77	70.64220183	Precinct-04	Brule	Theresa Maule Rossow	25	2262
131	111	84.73282443	Precinct-05	Brule	Theresa Maule Rossow	55	2262
1856	1252	67.45689655	Precinct-01	Brule	David V Natvig	604	2262
753	527	69.98671979	Precinct-02	Brule	David V Natvig	365	2262
524	383	73.09160305	Precinct-03	Brule	David V Natvig	187	2262
109	77	70.64220183	Precinct-04	Brule	David V Natvig	48	2262
131	111	84.73282443	Precinct-05	Brule	David V Natvig	54	2262
623	490	78.65168539	Precinct-1	Jerauld	Casey N Bridgman	147	898
183	151	82.5136612	Precinct-2	Jerauld	Casey N Bridgman	50	898
198	147	74.24242424	Precinct-3	Jerauld	Casey N Bridgman	38	898
132	105	79.54545455	Precinct-4	Jerauld	Casey N Bridgman	29	898
143	110	76.92307692	Precinct-5	Jerauld	Casey N Bridgman	39	898
623	490	78.65168539	Precinct-1	Jerauld	Dedrich (Deach) Koch	281	898
183	151	82.5136612	Precinct-2	Jerauld	Dedrich (Deach) Koch	87	898
198	147	74.24242424	Precinct-3	Jerauld	Dedrich (Deach) Koch	95	898
132	105	79.54545455	Precinct-4	Jerauld	Dedrich (Deach) Koch	70	898
143	110	76.92307692	Precinct-5	Jerauld	Dedrich (Deach) Koch	62	898

RegisteredVoters	BallotsCast	VoterTurnout	PrecinctName	CountyName	calcCandidate	calcCandidateVotes	ContestTotal
528	421	79.73484848	Precinct-01	Clay	Teddi J Gertsma	118	4840
560	385	68.75	Precinct-02	Clay	Teddi J Gertsma	120	4840
1251	970	77.53796962	Precinct-03	Clay	Teddi J Gertsma	358	4840
562	367	65.3024911	Precinct-C1	Clay	Teddi J Gertsma	216	4840
505	262	51.88118812	Precinct-C2	Clay	Teddi J Gertsma	135	4840
614	329	53.58306189	Precinct-E1	Clay	Teddi J Gertsma	133	4840
345	165	47.82608696	Precinct-E2	Clay	Teddi J Gertsma	87	4840
1015	757	74.58128079	Precinct-S1	Clay	Teddi J Gertsma	359	4840
857	589	68.72812135	Precinct-S2	Clay	Teddi J Gertsma	277	4840
918	586	63.83442266	Precinct-W1	Clay	Teddi J Gertsma	300	4840
573	377	65.79406632	Precinct-W2	Clay	Teddi J Gertsma	161	4840
528	421	79.73484848	Precinct-01	Clay	Alexis A. Tracy	267	4840
560	385	68.75	Precinct-02	Clay	Alexis A. Tracy	223	4840
1251	970	77.53796962	Precinct-03	Clay	Alexis A. Tracy	564	4840
562	367	65.3024911	Precinct-C1	Clay	Alexis A. Tracy	133	4840
505	262	51.88118812	Precinct-C2	Clay	Alexis A. Tracy	104	4840
614	329	53.58306189	Precinct-E1	Clay	Alexis A. Tracy	162	4840
345	165	47.82608696	Precinct-E2	Clay	Alexis A. Tracy	58	4840
1015	757	74.58128079	Precinct-S1	Clay	Alexis A. Tracy	359	4840
857	589	68.72812135	Precinct-S2	Clay	Alexis A. Tracy	273	4840
918	586	63.83442266	Precinct-W1	Clay	Alexis A. Tracy	236	4840
573	377	65.79406632	Precinct-W2	Clay	Alexis A. Tracy	197	4840
203	149	73.39901478	Precinct-02	Hamlin	Donna L Thompson	22	2506
981	707	72.06931702	Precinct-21	Hamlin	Donna L Thompson	199	2506
163	132	80.98159509	Precinct-22	Hamlin	Donna L Thompson	11	2506
452	324	71.68141593	Precinct-23	Hamlin	Donna L Thompson	48	2506
827	640	77.38814994	Precinct-24	Hamlin	Donna L Thompson	99	2506
681	479	70.33773862	Precinct-25	Hamlin	Donna L Thompson	245	2506
535	409	76.44859813	Precinct-26	Hamlin	Donna L Thompson	57	2506
203	149	73.39901478	Precinct-02	Hamlin	Brett Jacobsen	113	2506
981	707	72.06931702	Precinct-21	Hamlin	Brett Jacobsen	408	2506
163	132	80.98159509	Precinct-22	Hamlin	Brett Jacobsen	101	2506
452	324	71.68141593	Precinct-23	Hamlin	Brett Jacobsen	231	2506
827	640	77.38814994	Precinct-24	Hamlin	Brett Jacobsen	480	2506
681	479	70.33773862	Precinct-25	Hamlin	Brett Jacobsen	187	2506
535	409	76.44859813	Precinct-26	Hamlin	Brett Jacobsen	305	2506
302	235	77.81456954	Precinct-A1	Marshall	Dan Neiber	133	1807
242	166	68.59504132	Precinct-A2	Marshall	Dan Neiber	110	1807
377	286	75.86206897	Precinct-A3	Marshall	Dan Neiber	157	1807
365	286	78.35616438	Precinct-A4	Marshall	Dan Neiber	170	1807
259	178	68.72586873	Precinct-A5	Marshall	Dan Neiber	92	1807
432	293	67.82407407	Precinct-A6	Marshall	Dan Neiber	144	1807
241	181	75.10373444	Precinct-A7	Marshall	Dan Neiber	93	1807
280	200	71.42857143	Precinct-A8	Marshall	Dan Neiber	129	1807
283	191	67.49116608	Precinct-A9	Marshall	Dan Neiber	114	1807
302	235	77.81456954	Precinct-A1	Marshall	David C. Kleinberg	87	1807

RegisteredVoters	BallotsCast	VoterTurnout	PrecinctName	CountyName	calcCandidate	calcCandidateVotes	ContestTotal
242	166	68.59504132	Precinct-A2	Marshall	David C. Kleinberg	46	1807
377	286	75.86206897	Precinct-A3	Marshall	David C. Kleinberg	105	1807
365	286	78.35616438	Precinct-A4	Marshall	David C. Kleinberg	76	1807
259	178	68.72586873	Precinct-A5	Marshall	David C. Kleinberg	61	1807
432	293	67.82407407	Precinct-A6	Marshall	David C. Kleinberg	105	1807
241	181	75.10373444	Precinct-A7	Marshall	David C. Kleinberg	58	1807
280	200	71.42857143	Precinct-A8	Marshall	David C. Kleinberg	63	1807
283	191	67.49116608	Precinct-A9	Marshall	David C. Kleinberg	64	1807
546	334	61.17216117	Precinct-05	Walworth	Stephanie Bennis	138	369
120	89	74.16666667	Precinct-09	Walworth	Stephanie Bennis	40	369
546	334	61.17216117	Precinct-05	Walworth	Kevin Holgard	147	369
120	89	74.16666667	Precinct-09	Walworth	Kevin Holgard	44	369
1925	1420	73.76623377	Precinct-01	Stanley	Tyler Green	110	269
1925	1420	73.76623377	Precinct-01	Stanley	Scott Deal	159	269
743	579	77.92732167	Precinct-4	Bon Homme	Frank J. Kloucek	212	567
843	648	76.8683274	Precinct-5	Bon Homme	Frank J. Kloucek	12	567
743	579	77.92732167	Precinct-4	Bon Homme	John P Hauck	325	567
843	648	76.8683274	Precinct-5	Bon Homme	John P Hauck	18	567
294	232	78.91156463	Precinct-05 (Precinct-08)	Hand	Dylan Deuter	98	340
182	146	80.21978022	Precinct-09 (Precinct-10)	Hand	Dylan Deuter	45	340
294	232	78.91156463	Precinct-05 (Precinct-08)	Hand	James D Wangsness	112	340
182	146	80.21978022	Precinct-09 (Precinct-10)	Hand	James D Wangsness	85	340
1869	753	40.28892456	Gettysburg Legion Annex	Potter	Jesse R Zweber	0	240
1869	322	17.22846442	Hoven American Legion	Potter	Jesse R Zweber	168	240
1869	753	40.28892456	Gettysburg Legion Annex	Potter	Brad W Simon	0	240
1869	322	17.22846442	Hoven American Legion	Potter	Brad W Simon	48	240
795	577	72.57861635	Precinct-07	Union	Doyle Karpen	120	1414
664	483	72.74096386	Precinct-08	Union	Doyle Karpen	143	1414
619	461	74.47495961	Precinct-09	Union	Doyle Karpen	185	1414
795	577	72.57861635	Precinct-07	Union	Michael A. Dailey	420	1414
664	483	72.74096386	Precinct-08	Union	Michael A. Dailey	288	1414
619	461	74.47495961	Precinct-09	Union	Michael A. Dailey	258	1414
260	190	73.07692308	Precinct-04	Deuel	DeAnne Dumke	91	334
265	180	67.9245283	Precinct-05	Deuel	DeAnne Dumke	93	334
260	190	73.07692308	Precinct-04	Deuel	James Froiland	74	334
265	180	67.9245283	Precinct-05	Deuel	James Froiland	76	334
1275	997	78.19607843	Precinct-A1	Codington	Troy M VanDusen	467	2502
680	545	80.14705882	Precinct-A2	Codington	Troy M VanDusen	211	2502
1026	737	71.83235867	Precinct-A3 (Precinct-A4)	Codington	Troy M VanDusen	333	2502
739	515	69.68876861	Precinct-D1	Codington	Troy M VanDusen	250	2502
1275	997	78.19607843	Precinct-A1	Codington	Elmer Brinkman	432	2502
680	545	80.14705882	Precinct-A2	Codington	Elmer Brinkman	272	2502
1026	737	71.83235867	Precinct-A3 (Precinct-A4)	Codington	Elmer Brinkman	321	2502
739	515	69.68876861	Precinct-D1	Codington	Elmer Brinkman	216	2502
334	263	78.74251497	02-Norway & Fairview, Fairview, Inc	Lincoln	Larry T. Thompson	107	4091
590	474	80.33898305	06-Highland & Canton	Lincoln	Larry T. Thompson	169	4091

RegisteredVoters	BallotsCast	VoterTurnout	PrecinctName	CountyName	calcCandidate	calcCandidateVotes	ContestTotal
278	219	78.77697842	08-Lincoln & Delaware	Lincoln	Larry T. Thompson	93	4091
253	221	87.35177866	11-Grant	Lincoln	Larry T. Thompson	54	4091
530	392	73.96226415	12-Dayton	Lincoln	Larry T. Thompson	77	4091
369	281	76.15176152	13-LaValley	Lincoln	Larry T. Thompson	61	4091
1217	932	76.58175842	20-Canton 1, 2, 3	Lincoln	Larry T. Thompson	296	4091
317	225	70.97791798	21-Hudson & Eden	Lincoln	Larry T. Thompson	70	4091
752	543	72.20744681	23-Worthing & Lynn	Lincoln	Larry T. Thompson	131	4091
593	441	74.36762226	26-Brooklyn & Pleasant, Beresford	Lincoln	Larry T. Thompson	145	4091
705	493	69.92907801	30-Canton 4 & 5	Lincoln	Larry T. Thompson	144	4091
1548	1108	71.57622739	29-Harrisburg 2	Lincoln	Larry T. Thompson	0	4091
334	263	78.74251497	02-Norway & Fairview, Fairview, Inc	Lincoln	David Gillespie	142	4091
590	474	80.33898305	06-Highland & Canton	Lincoln	David Gillespie	272	4091
278	219	78.77697842	08-Lincoln & Delaware	Lincoln	David Gillespie	111	4091
253	221	87.35177866	11-Grant	Lincoln	David Gillespie	147	4091
530	392	73.96226415	12-Dayton	Lincoln	David Gillespie	276	4091
369	281	76.15176152	13-LaValley	Lincoln	David Gillespie	187	4091
1217	932	76.58175842	20-Canton 1, 2, 3	Lincoln	David Gillespie	553	4091
317	225	70.97791798	21-Hudson & Eden	Lincoln	David Gillespie	141	4091
752	543	72.20744681	23-Worthing & Lynn	Lincoln	David Gillespie	355	4091
593	441	74.36762226	26-Brooklyn & Pleasant, Beresford	Lincoln	David Gillespie	261	4091
705	493	69.92907801	30-Canton 4 & 5	Lincoln	David Gillespie	299	4091
1548	1108	71.57622739	29-Harrisburg 2	Lincoln	David Gillespie	0	4091
574	402	70.03484321	Precinct-2	Edmunds	Norbert Jangula	89	377
574	402	70.03484321	Precinct-2	Edmunds	Morris R. Grosz	148	377
574	402	70.03484321	Precinct-2	Edmunds	Lindy Graves	140	377
391	300	76.72634271	Precinct-42	Grant	Steve Scoblic	34	744
569	424	74.51669596	Precinct-43	Grant	Steve Scoblic	184	744
284	230	80.98591549	Precinct-47	Grant	Steve Scoblic	53	744
391	300	76.72634271	Precinct-42	Grant	Doug Stengel	102	744
569	424	74.51669596	Precinct-43	Grant	Doug Stengel	214	744
284	230	80.98591549	Precinct-47	Grant	Doug Stengel	157	744
155	124	80	EDEN, PHIPPS, WALLACE	Codington	Dianne Easthouse	35	1877
410	307	74.87804878	FULLER, FLORENCE	Codington	Dianne Easthouse	69	1877
301	233	77.40863787	GRACELAND, HENRY, HENRY	Codington	Dianne Easthouse	143	1877
317	226	71.29337539	KAMPESKA (RICHLAND)	Codington	Dianne Easthouse	76	1877
437	344	78.71853547	PELICAN	Codington	Dianne Easthouse	92	1877
945	597	63.17460317	Precinct-C3	Codington	Dianne Easthouse	242	1877
454	283	62.33480176	Precinct-C4	Codington	Dianne Easthouse	92	1877
155	124	80	EDEN, PHIPPS, WALLACE	Codington	Harlan (Charlie) Waterman	75	1877
410	307	74.87804878	FULLER, FLORENCE	Codington	Harlan (Charlie) Waterman	199	1877
301	233	77.40863787	GRACELAND, HENRY, HENRY	Codington	Harlan (Charlie) Waterman	78	1877
317	226	71.29337539	KAMPESKA (RICHLAND)	Codington	Harlan (Charlie) Waterman	127	1877
437	344	78.71853547	PELICAN	Codington	Harlan (Charlie) Waterman	219	1877
945	597	63.17460317	Precinct-C3	Codington	Harlan (Charlie) Waterman	270	1877
454	283	62.33480176	Precinct-C4	Codington	Harlan (Charlie) Waterman	160	1877
101	75	74.25742574	Precinct-12	Grant	Bill Street	31	691

RegisteredVoters	BallotsCast	VoterTurnout	PrecinctName	CountyName	calcCandidate	calcCandidateVotes	ContestTotal
326	253	77.60736196	Precinct-41	Grant	Bill Street	144	691
391	300	76.72634271	Precinct-42	Grant	Bill Street	57	691
218	164	75.2293578	Precinct-45	Grant	Bill Street	96	691
264	213	80.68181818	Precinct-46	Grant	Bill Street	28	691
74	50	67.56756757	Precinct-53	Grant	Bill Street	31	691
101	75	74.25742574	Precinct-12	Grant	Roger Loeschke	31	691
326	253	77.60736196	Precinct-41	Grant	Roger Loeschke	95	691
391	300	76.72634271	Precinct-42	Grant	Roger Loeschke	80	691
218	164	75.2293578	Precinct-45	Grant	Roger Loeschke	52	691
264	213	80.68181818	Precinct-46	Grant	Roger Loeschke	30	691
74	50	67.56756757	Precinct-53	Grant	Roger Loeschke	16	691
1178	966	82.00339559	Precinct-02	Turner	Mike Schaffer	418	876
1178	966	82.00339559	Precinct-02	Turner	Lyle Van Hove	458	876
219	166	75.79908676	Precinct-01	Clark	Chris Sass	78	363
197	141	71.57360406	Precinct-02	Clark	Chris Sass	65	363
158	117	74.05063291	Precinct-04	Clark	Chris Sass	46	363
219	166	75.79908676	Precinct-01	Clark	Eric J Caulfield	80	363
197	141	71.57360406	Precinct-02	Clark	Eric J Caulfield	48	363
158	117	74.05063291	Precinct-04	Clark	Eric J Caulfield	46	363
236	168	71.18644068	Precinct-2	Campbell	James Loesch	131	159
236	168	71.18644068	Precinct-2	Campbell	Paige Ross-Meyer	28	159
200	153	76.5	Precinct-02	McCook	Dean Koch	85	434
431	329	76.33410673	Precinct-06	McCook	Dean Koch	195	434
200	153	76.5	Precinct-02	McCook	James V Osterberg	50	434
431	329	76.33410673	Precinct-06	McCook	James V Osterberg	104	434
647	479	74.03400309	Precinct-04	McCook	Ross M Tschetter	92	432
647	479	74.03400309	Precinct-04	McCook	Charles Liesinger	340	432
512	182	35.546875	Manderson	Oglala Lakota	Anna Diaz-Takes The Shield	91	560
1129	440	38.97254207	Oglala	Oglala Lakota	Anna Diaz-Takes The Shield	322	560
512	182	35.546875	Manderson	Oglala Lakota	Charles (Chuck) O'Rourke	76	560
1129	440	38.97254207	Oglala	Oglala Lakota	Charles (Chuck) O'Rourke	71	560
797	591	74.15307403	Precinct-1	Bon Homme	Bruce A Voigt	9	623
642	519	80.8411215	Precinct-2	Bon Homme	Bruce A Voigt	205	623
964	739	76.65975104	Precinct-3	Bon Homme	Bruce A Voigt	28	623
797	591	74.15307403	Precinct-1	Bon Homme	John Fathke	7	623
642	519	80.8411215	Precinct-2	Bon Homme	John Fathke	128	623
964	739	76.65975104	Precinct-3	Bon Homme	John Fathke	26	623
797	591	74.15307403	Precinct-1	Bon Homme	Edward E Van Gerpen	23	623
642	519	80.8411215	Precinct-2	Bon Homme	Edward E Van Gerpen	169	623
964	739	76.65975104	Precinct-3	Bon Homme	Edward E Van Gerpen	28	623
190	159	83.68421053	Precinct-2	Aurora	Karl Swanson	40	282
573	430	75.04363002	Precinct-3	Aurora	Karl Swanson	5	282
282	205	72.69503546	Precinct-5	Aurora	Karl Swanson	27	282
446	335	75.11210762	Precinct-7	Aurora	Karl Swanson	46	282
190	159	83.68421053	Precinct-2	Aurora	Clyde Dethlefsen	116	282
573	430	75.04363002	Precinct-3	Aurora	Clyde Dethlefsen	18	282

RegisteredVoters	BallotsCast	VoterTurnout	PrecinctName	CountyName	calcCandidate	calcCandidateVotes	ContestTotal
282	205	72.69503546	Precinct-5	Aurora	Clyde Dethlefsen	8	282
446	335	75.11210762	Precinct-7	Aurora	Clyde Dethlefsen	22	282
172	139	80.81395349	BEA	Fall River	Adam Heath	31	7881
219	168	76.71232877	CAS	Fall River	Adam Heath	53	7881
779	545	69.96148909	EDA	Fall River	Adam Heath	136	7881
654	437	66.81957187	HS 1	Fall River	Adam Heath	206	7881
1218	912	74.87684729	JAC	Fall River	Adam Heath	312	7881
255	204	80	Oelrichs Area	Fall River	Adam Heath	27	7881
632	440	69.62025316	HS3	Fall River	Adam Heath	196	7881
548	341	62.22627737	HS4	Fall River	Adam Heath	146	7881
631	462	73.21711569	HS2	Fall River	Adam Heath	196	7881
172	139	80.81395349	BEA	Fall River	Wayne Piper	49	7881
219	168	76.71232877	CAS	Fall River	Wayne Piper	48	7881
779	545	69.96148909	EDA	Fall River	Wayne Piper	163	7881
654	437	66.81957187	HS 1	Fall River	Wayne Piper	134	7881
1218	912	74.87684729	JAC	Fall River	Wayne Piper	280	7881
255	204	80	Oelrichs Area	Fall River	Wayne Piper	29	7881
632	440	69.62025316	HS3	Fall River	Wayne Piper	130	7881
548	341	62.22627737	HS4	Fall River	Wayne Piper	110	7881
631	462	73.21711569	HS2	Fall River	Wayne Piper	142	7881
172	139	80.81395349	BEA	Fall River	Ann Abbott	100	7881
219	168	76.71232877	CAS	Fall River	Ann Abbott	94	7881
779	545	69.96148909	EDA	Fall River	Ann Abbott	277	7881
654	437	66.81957187	HS 1	Fall River	Ann Abbott	187	7881
1218	912	74.87684729	JAC	Fall River	Ann Abbott	512	7881
255	204	80	Oelrichs Area	Fall River	Ann Abbott	139	7881
632	440	69.62025316	HS3	Fall River	Ann Abbott	221	7881
548	341	62.22627737	HS4	Fall River	Ann Abbott	115	7881
631	462	73.21711569	HS2	Fall River	Ann Abbott	216	7881
172	139	80.81395349	BEA	Fall River	Joe Allen	88	7881
219	168	76.71232877	CAS	Fall River	Joe Allen	113	7881
779	545	69.96148909	EDA	Fall River	Joe Allen	263	7881
654	437	66.81957187	HS 1	Fall River	Joe Allen	233	7881
1218	912	74.87684729	JAC	Fall River	Joe Allen	535	7881
255	204	80	Oelrichs Area	Fall River	Joe Allen	107	7881
632	440	69.62025316	HS3	Fall River	Joe Allen	246	7881
548	341	62.22627737	HS4	Fall River	Joe Allen	193	7881
631	462	73.21711569	HS2	Fall River	Joe Allen	299	7881
172	139	80.81395349	BEA	Fall River	Paul Nabholz	58	7881
219	168	76.71232877	CAS	Fall River	Paul Nabholz	74	7881
779	545	69.96148909	EDA	Fall River	Paul Nabholz	302	7881
654	437	66.81957187	HS 1	Fall River	Paul Nabholz	159	7881
1218	912	74.87684729	JAC	Fall River	Paul Nabholz	402	7881
255	204	80	Oelrichs Area	Fall River	Paul Nabholz	123	7881
632	440	69.62025316	HS3	Fall River	Paul Nabholz	159	7881
548	341	62.22627737	HS4	Fall River	Paul Nabholz	105	7881

RegisteredVoters	BallotsCast	VoterTurnout	PrecinctName	CountyName	calcCandidate	calcCandidateVotes	ContestTotal
631	462	73.21711569	HS2	Fall River	Paul Nabholz	173	7881
528	421	79.73484848	Precinct-01	Clay	Richard Hammond	130	10757
560	385	68.75	Precinct-02	Clay	Richard Hammond	113	10757
1251	970	77.53796962	Precinct-03	Clay	Richard Hammond	417	10757
562	367	65.3024911	Precinct-C1	Clay	Richard Hammond	185	10757
505	262	51.88118812	Precinct-C2	Clay	Richard Hammond	113	10757
614	329	53.58306189	Precinct-E1	Clay	Richard Hammond	118	10757
345	165	47.82608696	Precinct-E2	Clay	Richard Hammond	61	10757
1015	757	74.58128079	Precinct-S1	Clay	Richard Hammond	363	10757
857	589	68.72812135	Precinct-S2	Clay	Richard Hammond	262	10757
918	586	63.83442266	Precinct-W1	Clay	Richard Hammond	241	10757
573	377	65.79406632	Precinct-W2	Clay	Richard Hammond	164	10757
528	421	79.73484848	Precinct-01	Clay	Leo F. Powell	186	10757
560	385	68.75	Precinct-02	Clay	Leo F. Powell	211	10757
1251	970	77.53796962	Precinct-03	Clay	Leo F. Powell	575	10757
562	367	65.3024911	Precinct-C1	Clay	Leo F. Powell	218	10757
505	262	51.88118812	Precinct-C2	Clay	Leo F. Powell	130	10757
614	329	53.58306189	Precinct-E1	Clay	Leo F. Powell	137	10757
345	165	47.82608696	Precinct-E2	Clay	Leo F. Powell	77	10757
1015	757	74.58128079	Precinct-S1	Clay	Leo F. Powell	449	10757
857	589	68.72812135	Precinct-S2	Clay	Leo F. Powell	335	10757
918	586	63.83442266	Precinct-W1	Clay	Leo F. Powell	339	10757
573	377	65.79406632	Precinct-W2	Clay	Leo F. Powell	207	10757
528	421	79.73484848	Precinct-01	Clay	John Davidson	91	10757
560	385	68.75	Precinct-02	Clay	John Davidson	101	10757
1251	970	77.53796962	Precinct-03	Clay	John Davidson	283	10757
562	367	65.3024911	Precinct-C1	Clay	John Davidson	200	10757
505	262	51.88118812	Precinct-C2	Clay	John Davidson	123	10757
614	329	53.58306189	Precinct-E1	Clay	John Davidson	108	10757
345	165	47.82608696	Precinct-E2	Clay	John Davidson	59	10757
1015	757	74.58128079	Precinct-S1	Clay	John Davidson	298	10757
857	589	68.72812135	Precinct-S2	Clay	John Davidson	232	10757
918	586	63.83442266	Precinct-W1	Clay	John Davidson	245	10757
573	377	65.79406632	Precinct-W2	Clay	John Davidson	142	10757
528	421	79.73484848	Precinct-01	Clay	Stan Peterson	106	10757
560	385	68.75	Precinct-02	Clay	Stan Peterson	92	10757
1251	970	77.53796962	Precinct-03	Clay	Stan Peterson	200	10757
562	367	65.3024911	Precinct-C1	Clay	Stan Peterson	69	10757
505	262	51.88118812	Precinct-C2	Clay	Stan Peterson	72	10757
614	329	53.58306189	Precinct-E1	Clay	Stan Peterson	78	10757
345	165	47.82608696	Precinct-E2	Clay	Stan Peterson	50	10757
1015	757	74.58128079	Precinct-S1	Clay	Stan Peterson	156	10757
857	589	68.72812135	Precinct-S2	Clay	Stan Peterson	118	10757
918	586	63.83442266	Precinct-W1	Clay	Stan Peterson	124	10757
573	377	65.79406632	Precinct-W2	Clay	Stan Peterson	77	10757
528	421	79.73484848	Precinct-01	Clay	Travis Mockler	304	10757

RegisteredVoters	BallotsCast	VoterTurnout	PrecinctName	CountyName	calcCandidate	calcCandidateVotes	ContestTotal
560	385	68.75	Precinct-02	Clay	Travis Mockler	234	10757
1251	970	77.53796962	Precinct-03	Clay	Travis Mockler	601	10757
562	367	65.3024911	Precinct-C1	Clay	Travis Mockler	124	10757
505	262	51.88118812	Precinct-C2	Clay	Travis Mockler	84	10757
614	329	53.58306189	Precinct-E1	Clay	Travis Mockler	147	10757
345	165	47.82608696	Precinct-E2	Clay	Travis Mockler	49	10757
1015	757	74.58128079	Precinct-S1	Clay	Travis Mockler	395	10757
857	589	68.72812135	Precinct-S2	Clay	Travis Mockler	288	10757
918	586	63.83442266	Precinct-W1	Clay	Travis Mockler	279	10757
573	377	65.79406632	Precinct-W2	Clay	Travis Mockler	197	10757
631	466	73.85103011	Chester-Franklin	Lake	Joyce Dragseth	158	14840
627	516	82.29665072	Wentworth-Rutland	Lake	Joyce Dragseth	227	14840
217	181	83.41013825	Nunda-Summit	Lake	Joyce Dragseth	124	14840
318	248	77.98742138	Concord-Badus-Wayne/Ramona	Lake	Joyce Dragseth	107	14840
548	435	79.37956204	Herman-Winfred	Lake	Joyce Dragseth	156	14840
601	485	80.69883527	Lakeview	Lake	Joyce Dragseth	192	14840
4702	2874	61.12292641	Ward One	Lake	Joyce Dragseth	1008	14840
975	668	68.51282051	Ward Three	Lake	Joyce Dragseth	251	14840
1031	749	72.64791465	Ward Two	Lake	Joyce Dragseth	313	14840
477	339	71.06918239	Farmington-Leroy-Clarno-Orland	Lake	Joyce Dragseth	114	14840
631	466	73.85103011	Chester-Franklin	Lake	Charles Scholl	92	14840
627	516	82.29665072	Wentworth-Rutland	Lake	Charles Scholl	118	14840
217	181	83.41013825	Nunda-Summit	Lake	Charles Scholl	34	14840
318	248	77.98742138	Concord-Badus-Wayne/Ramona	Lake	Charles Scholl	54	14840
548	435	79.37956204	Herman-Winfred	Lake	Charles Scholl	153	14840
601	485	80.69883527	Lakeview	Lake	Charles Scholl	122	14840
4702	2874	61.12292641	Ward One	Lake	Charles Scholl	684	14840
975	668	68.51282051	Ward Three	Lake	Charles Scholl	215	14840
1031	749	72.64791465	Ward Two	Lake	Charles Scholl	223	14840
477	339	71.06918239	Farmington-Leroy-Clarno-Orland	Lake	Charles Scholl	94	14840
631	466	73.85103011	Chester-Franklin	Lake	Roger Hageman	242	14840
627	516	82.29665072	Wentworth-Rutland	Lake	Roger Hageman	259	14840
217	181	83.41013825	Nunda-Summit	Lake	Roger Hageman	108	14840
318	248	77.98742138	Concord-Badus-Wayne/Ramona	Lake	Roger Hageman	175	14840
548	435	79.37956204	Herman-Winfred	Lake	Roger Hageman	227	14840
601	485	80.69883527	Lakeview	Lake	Roger Hageman	261	14840
4702	2874	61.12292641	Ward One	Lake	Roger Hageman	1264	14840
975	668	68.51282051	Ward Three	Lake	Roger Hageman	303	14840
1031	749	72.64791465	Ward Two	Lake	Roger Hageman	399	14840
477	339	71.06918239	Farmington-Leroy-Clarno-Orland	Lake	Roger Hageman	210	14840
631	466	73.85103011	Chester-Franklin	Lake	Dennis Slaughter	232	14840
627	516	82.29665072	Wentworth-Rutland	Lake	Dennis Slaughter	228	14840
217	181	83.41013825	Nunda-Summit	Lake	Dennis Slaughter	69	14840
318	248	77.98742138	Concord-Badus-Wayne/Ramona	Lake	Dennis Slaughter	101	14840
548	435	79.37956204	Herman-Winfred	Lake	Dennis Slaughter	244	14840
601	485	80.69883527	Lakeview	Lake	Dennis Slaughter	263	14840



RegisteredVoters	BallotsCast	VoterTurnout	PrecinctName	CountyName	calcCandidate	calcCandidateVotes	ContestTotal
4702	2874	61.12292641	Ward One	Lake	Dennis Slaughter	1270	14840
975	668	68.51282051	Ward Three	Lake	Dennis Slaughter	309	14840
1031	749	72.64791465	Ward Two	Lake	Dennis Slaughter	400	14840
477	339	71.06918239	Farmington-Leroy-Clarno-Orland	Lake	Dennis Slaughter	209	14840
631	466	73.85103011	Chester-Franklin	Lake	Deb Reinicke	297	14840
627	516	82.29665072	Wentworth-Rutland	Lake	Deb Reinicke	334	14840
217	181	83.41013825	Nunda-Summit	Lake	Deb Reinicke	83	14840
318	248	77.98742138	Concord-Badus-Wayne/Ramona	Lake	Deb Reinicke	126	14840
548	435	79.37956204	Herman-Winfred	Lake	Deb Reinicke	212	14840
601	485	80.69883527	Lakeview	Lake	Deb Reinicke	295	14840
4702	2874	61.12292641	Ward One	Lake	Deb Reinicke	1362	14840
975	668	68.51282051	Ward Three	Lake	Deb Reinicke	367	14840
1031	749	72.64791465	Ward Two	Lake	Deb Reinicke	375	14840
477	339	71.06918239	Farmington-Leroy-Clarno-Orland	Lake	Deb Reinicke	177	14840
982	781	79.53156823	Precinct-VP01	Minnehaha	Juan Bonilla	120	123571
2488	1981	79.6221865	Precinct-VP02	Minnehaha	Juan Bonilla	331	123571
3493	2358	67.50644145	Precinct-VP03	Minnehaha	Juan Bonilla	411	123571
1536	1142	74.34895833	Precinct-VP04	Minnehaha	Juan Bonilla	251	123571
1952	1451	74.33401639	Precinct-VP05	Minnehaha	Juan Bonilla	250	123571
771	549	71.20622568	Precinct-VP06	Minnehaha	Juan Bonilla	106	123571
2437	1700	69.75789906	Precinct-VP07	Minnehaha	Juan Bonilla	283	123571
934	706	75.5888651	Precinct-VP08	Minnehaha	Juan Bonilla	135	123571
1718	1268	73.80675204	Precinct-VP09	Minnehaha	Juan Bonilla	232	123571
1611	1156	71.75667287	Precinct-VP10	Minnehaha	Juan Bonilla	241	123571
1217	895	73.54149548	Precinct-VP11	Minnehaha	Juan Bonilla	167	123571
192	135	70.3125	Precinct-VP12	Minnehaha	Juan Bonilla	14	123571
1204	918	76.24584718	Precinct-VP13	Minnehaha	Juan Bonilla	161	123571
2172	1560	71.82320442	Precinct-VP15	Minnehaha	Juan Bonilla	293	123571
1379	1040	75.41696882	Precinct-VP16	Minnehaha	Juan Bonilla	183	123571
881	652	74.00681044	Precinct-VP17	Minnehaha	Juan Bonilla	113	123571
1592	1178	73.99497487	Precinct-VP21	Minnehaha	Juan Bonilla	207	123571
734	554	75.47683924	Precinct-0102	Minnehaha	Juan Bonilla	137	123571
1830	1142	62.40437158	Precinct-0103	Minnehaha	Juan Bonilla	318	123571
3049	1788	58.64217776	Precinct-0104 (Precinct-0105)	Minnehaha	Juan Bonilla	534	123571
1951	1354	69.40030753	Precinct-0106	Minnehaha	Juan Bonilla	389	123571
1113	832	74.75292004	Precinct-0108	Minnehaha	Juan Bonilla	187	123571
1697	1211	71.36122569	Precinct-0109	Minnehaha	Juan Bonilla	327	123571
2009	1420	70.68193131	Precinct-0110	Minnehaha	Juan Bonilla	379	123571
1934	1401	72.44053775	Precinct-0117	Minnehaha	Juan Bonilla	281	123571
1656	1283	77.47584541	Precinct-0201	Minnehaha	Juan Bonilla	298	123571
2012	1583	78.67793241	Precinct-0202	Minnehaha	Juan Bonilla	309	123571
1725	1262	73.15942029	Precinct-0203	Minnehaha	Juan Bonilla	291	123571
1246	813	65.24879615	Precinct-0204	Minnehaha	Juan Bonilla	236	123571
1788	1352	75.61521253	Precinct-0206	Minnehaha	Juan Bonilla	331	123571
2593	1955	75.39529503	Precinct-0207	Minnehaha	Juan Bonilla	419	123571
1637	1297	79.23029933	Precinct-0208	Minnehaha	Juan Bonilla	236	123571

RegisteredVoters	BallotsCast	VoterTurnout	PrecinctName	CountyName	calcCandidate	calcCandidateVotes	ContestTotal
1499	1129	75.31687792	Precinct-0209	Minnehaha	Juan Bonilla	276	123571
3118	2344	75.17639513	Precinct-0214	Minnehaha	Juan Bonilla	485	123571
1566	964	61.55810983	Precinct-0305	Minnehaha	Juan Bonilla	310	123571
1842	1019	55.32030402	Precinct-0306	Minnehaha	Juan Bonilla	360	123571
1692	1045	61.76122931	Precinct-0307	Minnehaha	Juan Bonilla	339	123571
602	465	77.24252492	Precinct-0308	Minnehaha	Juan Bonilla	109	123571
3684	2109	57.247557	Precinct-0309	Minnehaha	Juan Bonilla	622	123571
2238	1640	73.27971403	Precinct-0310	Minnehaha	Juan Bonilla	310	123571
1296	990	76.38888889	Precinct-0311	Minnehaha	Juan Bonilla	209	123571
1930	1213	62.84974093	Precinct-0312	Minnehaha	Juan Bonilla	285	123571
2220	1484	66.84684685	Precinct-0314	Minnehaha	Juan Bonilla	371	123571
1759	1292	73.45082433	Precinct-0315	Minnehaha	Juan Bonilla	315	123571
1837	1364	74.25149701	Precinct-0316	Minnehaha	Juan Bonilla	273	123571
2480	1757	70.84677419	Precinct-0317	Minnehaha	Juan Bonilla	336	123571
2102	1110	52.80685062	Precinct-0401 (Precinct-0515)	Minnehaha	Juan Bonilla	422	123571
1168	778	66.60958904	Precinct-0402	Minnehaha	Juan Bonilla	251	123571
792	527	66.54040404	Precinct-0403	Minnehaha	Juan Bonilla	177	123571
1387	810	58.39942322	Precinct-0404	Minnehaha	Juan Bonilla	268	123571
1586	951	59.96216898	Precinct-0405	Minnehaha	Juan Bonilla	316	123571
705	427	60.56737589	Precinct-0406	Minnehaha	Juan Bonilla	147	123571
2340	1483	63.37606838	Precinct-0407 (Precinct-0408)	Minnehaha	Juan Bonilla	450	123571
1421	929	65.37649543	Precinct-0409	Minnehaha	Juan Bonilla	265	123571
1469	969	65.9632403	Precinct-0410	Minnehaha	Juan Bonilla	236	123571
2710	2100	77.49077491	Precinct-0411	Minnehaha	Juan Bonilla	470	123571
1547	1131	73.1092437	Precinct-0412	Minnehaha	Juan Bonilla	294	123571
2267	1279	56.4181738	Precinct-0501 (Precinct-0502)	Minnehaha	Juan Bonilla	481	123571
725	437	60.27586207	Precinct-0503	Minnehaha	Juan Bonilla	158	123571
1343	898	66.8652271	Precinct-0504	Minnehaha	Juan Bonilla	336	123571
1533	1082	70.58056099	Precinct-0506	Minnehaha	Juan Bonilla	312	123571
831	626	75.33092659	Precinct-0507	Minnehaha	Juan Bonilla	171	123571
1271	964	75.84579072	Precinct-0508	Minnehaha	Juan Bonilla	310	123571
851	538	63.21974148	Precinct-0509	Minnehaha	Juan Bonilla	181	123571
999	700	70.07007007	Precinct-0510	Minnehaha	Juan Bonilla	210	123571
1099	706	64.24021838	Precinct-0511	Minnehaha	Juan Bonilla	223	123571
1055	748	70.90047393	Precinct-0512	Minnehaha	Juan Bonilla	215	123571
973	713	73.27852004	Precinct-0513	Minnehaha	Juan Bonilla	201	123571
1464	938	64.07103825	Precinct-0514	Minnehaha	Juan Bonilla	318	123571
843	627	74.3772242	Precinct-0517	Minnehaha	Juan Bonilla	184	123571
1812	1068	58.94039735	Precinct-0518	Minnehaha	Juan Bonilla	391	123571
982	781	79.53156823	Precinct-VP01	Minnehaha	Marc S. Feinstein	206	123571
2488	1981	79.6221865	Precinct-VP02	Minnehaha	Marc S. Feinstein	490	123571
3493	2358	67.50644145	Precinct-VP03	Minnehaha	Marc S. Feinstein	602	123571
1536	1142	74.34895833	Precinct-VP04	Minnehaha	Marc S. Feinstein	407	123571
1952	1451	74.33401639	Precinct-VP05	Minnehaha	Marc S. Feinstein	372	123571
771	549	71.20622568	Precinct-VP06	Minnehaha	Marc S. Feinstein	160	123571
2437	1700	69.75789906	Precinct-VP07	Minnehaha	Marc S. Feinstein	554	123571

RegisteredVoters	BallotsCast	VoterTurnout	PrecinctName	CountyName	calcCandidate	calcCandidateVotes	ContestTotal
934	706	75.5888651	Precinct-VP08	Minnehaha	Marc S. Feinstein	215	123571
1718	1268	73.80675204	Precinct-VP09	Minnehaha	Marc S. Feinstein	390	123571
1611	1156	71.75667287	Precinct-VP10	Minnehaha	Marc S. Feinstein	397	123571
1217	895	73.54149548	Precinct-VP11	Minnehaha	Marc S. Feinstein	272	123571
192	135	70.3125	Precinct-VP12	Minnehaha	Marc S. Feinstein	44	123571
1204	918	76.24584718	Precinct-VP13	Minnehaha	Marc S. Feinstein	253	123571
2172	1560	71.82320442	Precinct-VP15	Minnehaha	Marc S. Feinstein	464	123571
1379	1040	75.41696882	Precinct-VP16	Minnehaha	Marc S. Feinstein	325	123571
881	652	74.00681044	Precinct-VP17	Minnehaha	Marc S. Feinstein	179	123571
1592	1178	73.99497487	Precinct-VP21	Minnehaha	Marc S. Feinstein	338	123571
734	554	75.47683924	Precinct-0102	Minnehaha	Marc S. Feinstein	198	123571
1830	1142	62.40437158	Precinct-0103	Minnehaha	Marc S. Feinstein	409	123571
3049	1788	58.64217776	Precinct-0104 (Precinct-0105)	Minnehaha	Marc S. Feinstein	648	123571
1951	1354	69.40030753	Precinct-0106	Minnehaha	Marc S. Feinstein	529	123571
1113	832	74.75292004	Precinct-0108	Minnehaha	Marc S. Feinstein	277	123571
1697	1211	71.36122569	Precinct-0109	Minnehaha	Marc S. Feinstein	437	123571
2009	1420	70.68193131	Precinct-0110	Minnehaha	Marc S. Feinstein	499	123571
1934	1401	72.44053775	Precinct-0117	Minnehaha	Marc S. Feinstein	396	123571
1656	1283	77.47584541	Precinct-0201	Minnehaha	Marc S. Feinstein	452	123571
2012	1583	78.67793241	Precinct-0202	Minnehaha	Marc S. Feinstein	592	123571
1725	1262	73.15942029	Precinct-0203	Minnehaha	Marc S. Feinstein	513	123571
1246	813	65.24879615	Precinct-0204	Minnehaha	Marc S. Feinstein	384	123571
1788	1352	75.61521253	Precinct-0206	Minnehaha	Marc S. Feinstein	525	123571
2593	1955	75.39529503	Precinct-0207	Minnehaha	Marc S. Feinstein	670	123571
1637	1297	79.23029933	Precinct-0208	Minnehaha	Marc S. Feinstein	467	123571
1499	1129	75.31687792	Precinct-0209	Minnehaha	Marc S. Feinstein	442	123571
3118	2344	75.17639513	Precinct-0214	Minnehaha	Marc S. Feinstein	837	123571
1566	964	61.55810983	Precinct-0305	Minnehaha	Marc S. Feinstein	363	123571
1842	1019	55.32030402	Precinct-0306	Minnehaha	Marc S. Feinstein	437	123571
1692	1045	61.76122931	Precinct-0307	Minnehaha	Marc S. Feinstein	382	123571
602	465	77.24252492	Precinct-0308	Minnehaha	Marc S. Feinstein	156	123571
3684	2109	57.247557	Precinct-0309	Minnehaha	Marc S. Feinstein	702	123571
2238	1640	73.27971403	Precinct-0310	Minnehaha	Marc S. Feinstein	494	123571
1296	990	76.38888889	Precinct-0311	Minnehaha	Marc S. Feinstein	308	123571
1930	1213	62.84974093	Precinct-0312	Minnehaha	Marc S. Feinstein	412	123571
2220	1484	66.84684685	Precinct-0314	Minnehaha	Marc S. Feinstein	505	123571
1759	1292	73.45082433	Precinct-0315	Minnehaha	Marc S. Feinstein	462	123571
1837	1364	74.25149701	Precinct-0316	Minnehaha	Marc S. Feinstein	361	123571
2480	1757	70.84677419	Precinct-0317	Minnehaha	Marc S. Feinstein	513	123571
2102	1110	52.80685062	Precinct-0401 (Precinct-0515)	Minnehaha	Marc S. Feinstein	465	123571
1168	778	66.60958904	Precinct-0402	Minnehaha	Marc S. Feinstein	354	123571
792	527	66.54040404	Precinct-0403	Minnehaha	Marc S. Feinstein	230	123571
1387	810	58.39942322	Precinct-0404	Minnehaha	Marc S. Feinstein	326	123571
1586	951	59.96216898	Precinct-0405	Minnehaha	Marc S. Feinstein	404	123571
705	427	60.56737589	Precinct-0406	Minnehaha	Marc S. Feinstein	189	123571
2340	1483	63.37606838	Precinct-0407 (Precinct-0408)	Minnehaha	Marc S. Feinstein	609	123571

RegisteredVoters	BallotsCast	VoterTurnout	PrecinctName	CountyName	calcCandidate	calcCandidateVotes	ContestTotal
1421	929	65.37649543	Precinct-0409	Minnehaha	Marc S. Feinstein	410	123571
1469	969	65.9632403	Precinct-0410	Minnehaha	Marc S. Feinstein	386	123571
2710	2100	77.49077491	Precinct-0411	Minnehaha	Marc S. Feinstein	693	123571
1547	1131	73.1092437	Precinct-0412	Minnehaha	Marc S. Feinstein	483	123571
2267	1279	56.4181738	Precinct-0501 (Precinct-0502)	Minnehaha	Marc S. Feinstein	558	123571
725	437	60.27586207	Precinct-0503	Minnehaha	Marc S. Feinstein	175	123571
1343	898	66.8652271	Precinct-0504	Minnehaha	Marc S. Feinstein	441	123571
1533	1082	70.58056099	Precinct-0506	Minnehaha	Marc S. Feinstein	449	123571
831	626	75.33092659	Precinct-0507	Minnehaha	Marc S. Feinstein	247	123571
1271	964	75.84579072	Precinct-0508	Minnehaha	Marc S. Feinstein	407	123571
851	538	63.21974148	Precinct-0509	Minnehaha	Marc S. Feinstein	209	123571
999	700	70.07007007	Precinct-0510	Minnehaha	Marc S. Feinstein	288	123571
1099	706	64.24021838	Precinct-0511	Minnehaha	Marc S. Feinstein	285	123571
1055	748	70.90047393	Precinct-0512	Minnehaha	Marc S. Feinstein	278	123571
973	713	73.27852004	Precinct-0513	Minnehaha	Marc S. Feinstein	269	123571
1464	938	64.07103825	Precinct-0514	Minnehaha	Marc S. Feinstein	416	123571
843	627	74.3772242	Precinct-0517	Minnehaha	Marc S. Feinstein	257	123571
1812	1068	58.94039735	Precinct-0518	Minnehaha	Marc S. Feinstein	472	123571
982	781	79.53156823	Precinct-VP01	Minnehaha	Dean Karsky	404	123571
2488	1981	79.6221865	Precinct-VP02	Minnehaha	Dean Karsky	1143	123571
3493	2358	67.50644145	Precinct-VP03	Minnehaha	Dean Karsky	1258	123571
1536	1142	74.34895833	Precinct-VP04	Minnehaha	Dean Karsky	567	123571
1952	1451	74.33401639	Precinct-VP05	Minnehaha	Dean Karsky	779	123571
771	549	71.20622568	Precinct-VP06	Minnehaha	Dean Karsky	325	123571
2437	1700	69.75789906	Precinct-VP07	Minnehaha	Dean Karsky	867	123571
934	706	75.5888651	Precinct-VP08	Minnehaha	Dean Karsky	343	123571
1718	1268	73.80675204	Precinct-VP09	Minnehaha	Dean Karsky	664	123571
1611	1156	71.75667287	Precinct-VP10	Minnehaha	Dean Karsky	525	123571
1217	895	73.54149548	Precinct-VP11	Minnehaha	Dean Karsky	432	123571
192	135	70.3125	Precinct-VP12	Minnehaha	Dean Karsky	76	123571
1204	918	76.24584718	Precinct-VP13	Minnehaha	Dean Karsky	476	123571
2172	1560	71.82320442	Precinct-VP15	Minnehaha	Dean Karsky	793	123571
1379	1040	75.41696882	Precinct-VP16	Minnehaha	Dean Karsky	546	123571
881	652	74.00681044	Precinct-VP17	Minnehaha	Dean Karsky	369	123571
1592	1178	73.99497487	Precinct-VP21	Minnehaha	Dean Karsky	586	123571
734	554	75.47683924	Precinct-0102	Minnehaha	Dean Karsky	287	123571
1830	1142	62.40437158	Precinct-0103	Minnehaha	Dean Karsky	523	123571
3049	1788	58.64217776	Precinct-0104 (Precinct-0105)	Minnehaha	Dean Karsky	748	123571
1951	1354	69.40030753	Precinct-0106	Minnehaha	Dean Karsky	617	123571
1113	832	74.75292004	Precinct-0108	Minnehaha	Dean Karsky	487	123571
1697	1211	71.36122569	Precinct-0109	Minnehaha	Dean Karsky	599	123571
2009	1420	70.68193131	Precinct-0110	Minnehaha	Dean Karsky	684	123571
1934	1401	72.44053775	Precinct-0117	Minnehaha	Dean Karsky	732	123571
1656	1283	77.47584541	Precinct-0201	Minnehaha	Dean Karsky	676	123571
2012	1583	78.67793241	Precinct-0202	Minnehaha	Dean Karsky	849	123571
1725	1262	73.15942029	Precinct-0203	Minnehaha	Dean Karsky	614	123571

RegisteredVoters	BallotsCast	VoterTurnout	PrecinctName	CountyName	calcCandidate	calcCandidateVotes	ContestTotal
1246	813	65.24879615	Precinct-0204	Minnehaha	Dean Karsky	294	123571
1788	1352	75.61521253	Precinct-0206	Minnehaha	Dean Karsky	664	123571
2593	1955	75.39529503	Precinct-0207	Minnehaha	Dean Karsky	1027	123571
1637	1297	79.23029933	Precinct-0208	Minnehaha	Dean Karsky	702	123571
1499	1129	75.31687792	Precinct-0209	Minnehaha	Dean Karsky	575	123571
3118	2344	75.17639513	Precinct-0214	Minnehaha	Dean Karsky	1260	123571
1566	964	61.55810983	Precinct-0305	Minnehaha	Dean Karsky	405	123571
1842	1019	55.32030402	Precinct-0306	Minnehaha	Dean Karsky	327	123571
1692	1045	61.76122931	Precinct-0307	Minnehaha	Dean Karsky	401	123571
602	465	77.24252492	Precinct-0308	Minnehaha	Dean Karsky	235	123571
3684	2109	57.247557	Precinct-0309	Minnehaha	Dean Karsky	938	123571
2238	1640	73.27971403	Precinct-0310	Minnehaha	Dean Karsky	975	123571
1296	990	76.38888889	Precinct-0311	Minnehaha	Dean Karsky	593	123571
1930	1213	62.84974093	Precinct-0312	Minnehaha	Dean Karsky	616	123571
2220	1484	66.84684685	Precinct-0314	Minnehaha	Dean Karsky	711	123571
1759	1292	73.45082433	Precinct-0315	Minnehaha	Dean Karsky	703	123571
1837	1364	74.25149701	Precinct-0316	Minnehaha	Dean Karsky	795	123571
2480	1757	70.84677419	Precinct-0317	Minnehaha	Dean Karsky	981	123571
2102	1110	52.80685062	Precinct-0401 (Precinct-0515)	Minnehaha	Dean Karsky	355	123571
1168	778	66.60958904	Precinct-0402	Minnehaha	Dean Karsky	294	123571
792	527	66.54040404	Precinct-0403	Minnehaha	Dean Karsky	184	123571
1387	810	58.39942322	Precinct-0404	Minnehaha	Dean Karsky	264	123571
1586	951	59.96216898	Precinct-0405	Minnehaha	Dean Karsky	379	123571
705	427	60.56737589	Precinct-0406	Minnehaha	Dean Karsky	153	123571
2340	1483	63.37606838	Precinct-0407 (Precinct-0408)	Minnehaha	Dean Karsky	628	123571
1421	929	65.37649543	Precinct-0409	Minnehaha	Dean Karsky	374	123571
1469	969	65.9632403	Precinct-0410	Minnehaha	Dean Karsky	452	123571
2710	2100	77.49077491	Precinct-0411	Minnehaha	Dean Karsky	1081	123571
1547	1131	73.1092437	Precinct-0412	Minnehaha	Dean Karsky	496	123571
2267	1279	56.4181738	Precinct-0501 (Precinct-0502)	Minnehaha	Dean Karsky	426	123571
725	437	60.27586207	Precinct-0503	Minnehaha	Dean Karsky	165	123571
1343	898	66.8652271	Precinct-0504	Minnehaha	Dean Karsky	289	123571
1533	1082	70.58056099	Precinct-0506	Minnehaha	Dean Karsky	456	123571
831	626	75.33092659	Precinct-0507	Minnehaha	Dean Karsky	296	123571
1271	964	75.84579072	Precinct-0508	Minnehaha	Dean Karsky	404	123571
851	538	63.21974148	Precinct-0509	Minnehaha	Dean Karsky	213	123571
999	700	70.07007007	Precinct-0510	Minnehaha	Dean Karsky	295	123571
1099	706	64.24021838	Precinct-0511	Minnehaha	Dean Karsky	300	123571
1055	748	70.90047393	Precinct-0512	Minnehaha	Dean Karsky	339	123571
973	713	73.27852004	Precinct-0513	Minnehaha	Dean Karsky	339	123571
1464	938	64.07103825	Precinct-0514	Minnehaha	Dean Karsky	370	123571
843	627	74.3772242	Precinct-0517	Minnehaha	Dean Karsky	295	123571
1812	1068	58.94039735	Precinct-0518	Minnehaha	Dean Karsky	365	123571
982	781	79.53156823	Precinct-VP01	Minnehaha	Jean Bender	483	123571
2488	1981	79.6221865	Precinct-VP02	Minnehaha	Jean Bender	1291	123571
3493	2358	67.50644145	Precinct-VP03	Minnehaha	Jean Bender	1474	123571

RegisteredVoters	BallotsCast	VoterTurnout	PrecinctName	CountyName	calcCandidate	calcCandidateVotes	ContestTotal
1536	1142	74.34895833	Precinct-VP04	Minnehaha	Jean Bender	572	123571
1952	1451	74.33401639	Precinct-VP05	Minnehaha	Jean Bender	890	123571
771	549	71.20622568	Precinct-VP06	Minnehaha	Jean Bender	276	123571
2437	1700	69.75789906	Precinct-VP07	Minnehaha	Jean Bender	872	123571
934	706	75.5888651	Precinct-VP08	Minnehaha	Jean Bender	336	123571
1718	1268	73.80675204	Precinct-VP09	Minnehaha	Jean Bender	647	123571
1611	1156	71.75667287	Precinct-VP10	Minnehaha	Jean Bender	572	123571
1217	895	73.54149548	Precinct-VP11	Minnehaha	Jean Bender	462	123571
192	135	70.3125	Precinct-VP12	Minnehaha	Jean Bender	70	123571
1204	918	76.24584718	Precinct-VP13	Minnehaha	Jean Bender	470	123571
2172	1560	71.82320442	Precinct-VP15	Minnehaha	Jean Bender	946	123571
1379	1040	75.41696882	Precinct-VP16	Minnehaha	Jean Bender	548	123571
881	652	74.00681044	Precinct-VP17	Minnehaha	Jean Bender	364	123571
1592	1178	73.99497487	Precinct-VP21	Minnehaha	Jean Bender	597	123571
734	554	75.47683924	Precinct-0102	Minnehaha	Jean Bender	281	123571
1830	1142	62.40437158	Precinct-0103	Minnehaha	Jean Bender	521	123571
3049	1788	58.64217776	Precinct-0104 (Precinct-0105)	Minnehaha	Jean Bender	687	123571
1951	1354	69.40030753	Precinct-0106	Minnehaha	Jean Bender	557	123571
1113	832	74.75292004	Precinct-0108	Minnehaha	Jean Bender	391	123571
1697	1211	71.36122569	Precinct-0109	Minnehaha	Jean Bender	546	123571
2009	1420	70.68193131	Precinct-0110	Minnehaha	Jean Bender	593	123571
1934	1401	72.44053775	Precinct-0117	Minnehaha	Jean Bender	651	123571
1656	1283	77.47584541	Precinct-0201	Minnehaha	Jean Bender	672	123571
2012	1583	78.67793241	Precinct-0202	Minnehaha	Jean Bender	880	123571
1725	1262	73.15942029	Precinct-0203	Minnehaha	Jean Bender	587	123571
1246	813	65.24879615	Precinct-0204	Minnehaha	Jean Bender	280	123571
1788	1352	75.61521253	Precinct-0206	Minnehaha	Jean Bender	664	123571
2593	1955	75.39529503	Precinct-0207	Minnehaha	Jean Bender	998	123571
1637	1297	79.23029933	Precinct-0208	Minnehaha	Jean Bender	656	123571
1499	1129	75.31687792	Precinct-0209	Minnehaha	Jean Bender	547	123571
3118	2344	75.17639513	Precinct-0214	Minnehaha	Jean Bender	1204	123571
1566	964	61.55810983	Precinct-0305	Minnehaha	Jean Bender	354	123571
1842	1019	55.32030402	Precinct-0306	Minnehaha	Jean Bender	320	123571
1692	1045	61.76122931	Precinct-0307	Minnehaha	Jean Bender	362	123571
602	465	77.24252492	Precinct-0308	Minnehaha	Jean Bender	229	123571
3684	2109	57.247557	Precinct-0309	Minnehaha	Jean Bender	889	123571
2238	1640	73.27971403	Precinct-0310	Minnehaha	Jean Bender	799	123571
1296	990	76.38888889	Precinct-0311	Minnehaha	Jean Bender	502	123571
1930	1213	62.84974093	Precinct-0312	Minnehaha	Jean Bender	541	123571
2220	1484	66.84684685	Precinct-0314	Minnehaha	Jean Bender	644	123571
1759	1292	73.45082433	Precinct-0315	Minnehaha	Jean Bender	597	123571
1837	1364	74.25149701	Precinct-0316	Minnehaha	Jean Bender	665	123571
2480	1757	70.84677419	Precinct-0317	Minnehaha	Jean Bender	845	123571
2102	1110	52.80685062	Precinct-0401 (Precinct-0515)	Minnehaha	Jean Bender	346	123571
1168	778	66.60958904	Precinct-0402	Minnehaha	Jean Bender	277	123571
792	527	66.54040404	Precinct-0403	Minnehaha	Jean Bender	193	123571

RegisteredVoters	BallotsCast	VoterTurnout	PrecinctName	CountyName	calcCandidate	calcCandidateVotes	ContestTotal
1387	810	58.39942322	Precinct-0404	Minnehaha	Jean Bender	255	123571
1586	951	59.96216898	Precinct-0405	Minnehaha	Jean Bender	340	123571
705	427	60.56737589	Precinct-0406	Minnehaha	Jean Bender	145	123571
2340	1483	63.37606838	Precinct-0407 (Precinct-0408)	Minnehaha	Jean Bender	577	123571
1421	929	65.37649543	Precinct-0409	Minnehaha	Jean Bender	331	123571
1469	969	65.9632403	Precinct-0410	Minnehaha	Jean Bender	414	123571
2710	2100	77.49077491	Precinct-0411	Minnehaha	Jean Bender	1063	123571
1547	1131	73.1092437	Precinct-0412	Minnehaha	Jean Bender	473	123571
2267	1279	56.4181738	Precinct-0501 (Precinct-0502)	Minnehaha	Jean Bender	398	123571
725	437	60.27586207	Precinct-0503	Minnehaha	Jean Bender	163	123571
1343	898	66.8652271	Precinct-0504	Minnehaha	Jean Bender	299	123571
1533	1082	70.58056099	Precinct-0506	Minnehaha	Jean Bender	449	123571
831	626	75.33092659	Precinct-0507	Minnehaha	Jean Bender	285	123571
1271	964	75.84579072	Precinct-0508	Minnehaha	Jean Bender	410	123571
851	538	63.21974148	Precinct-0509	Minnehaha	Jean Bender	207	123571
999	700	70.07007007	Precinct-0510	Minnehaha	Jean Bender	262	123571
1099	706	64.24021838	Precinct-0511	Minnehaha	Jean Bender	260	123571
1055	748	70.90047393	Precinct-0512	Minnehaha	Jean Bender	323	123571
973	713	73.27852004	Precinct-0513	Minnehaha	Jean Bender	321	123571
1464	938	64.07103825	Precinct-0514	Minnehaha	Jean Bender	340	123571
843	627	74.3772242	Precinct-0517	Minnehaha	Jean Bender	271	123571
1812	1068	58.94039735	Precinct-0518	Minnehaha	Jean Bender	359	123571
23285	2408	10.34142152	Courthouse Community Room	Brown	Kris Gunther	851	24992
23285	268	1.150955551	Columbia American Legion	Brown	Kris Gunther	96	24992
23285	226	0.97058192	Westport Community Center	Brown	Kris Gunther	75	24992
23285	502	2.155894353	Warner Community Center	Brown	Kris Gunther	161	24992
23285	181	0.777324458	Stratford Communty Center	Brown	Kris Gunther	69	24992
23285	826	3.547348078	Groton Community Center	Brown	Kris Gunther	222	24992
23285	160	0.687137642	Claremont Fire Station	Brown	Kris Gunther	43	24992
23285	237	1.017822633	Hecla Community Center	Brown	Kris Gunther	65	24992
23285	264	1.13377711	Frederick Community Center	Brown	Kris Gunther	72	24992
23285	2542	10.91689929	AmericInn Event Center	Brown	Kris Gunther	796	24992
23285	2717	11.66845609	Best Western Ramkota Hotel and Convention Center	Brown	Kris Gunther	729	24992
23285	2408	10.34142152	Courthouse Community Room	Brown	Rachel A. Kippley	1464	24992
23285	268	1.150955551	Columbia American Legion	Brown	Rachel A. Kippley	179	24992
23285	226	0.97058192	Westport Community Center	Brown	Rachel A. Kippley	169	24992
23285	502	2.155894353	Warner Community Center	Brown	Rachel A. Kippley	341	24992
23285	181	0.777324458	Stratford Communty Center	Brown	Rachel A. Kippley	125	24992
23285	826	3.547348078	Groton Community Center	Brown	Rachel A. Kippley	535	24992
23285	160	0.687137642	Claremont Fire Station	Brown	Rachel A. Kippley	96	24992
23285	237	1.017822633	Hecla Community Center	Brown	Rachel A. Kippley	190	24992
23285	264	1.13377711	Frederick Community Center	Brown	Rachel A. Kippley	197	24992
23285	2542	10.91689929	AmericInn Event Center	Brown	Rachel A. Kippley	1599	24992
23285	2717	11.66845609	Best Western Ramkota Hotel and Convention Center	Brown	Rachel A. Kippley	1777	24992
23285	2408	10.34142152	Courthouse Community Room	Brown	Duane Sutton	1294	24992
23285	268	1.150955551	Columbia American Legion	Brown	Duane Sutton	137	24992

RegisteredVoters	BallotsCast	VoterTurnout	PrecinctName	CountyName	calcCandidate	calcCandidateVotes	ContestTotal
23285	226	0.97058192	Westport Community Center	Brown	Duane Sutton	110	24992
23285	502	2.155894353	Warner Community Center	Brown	Duane Sutton	255	24992
23285	181	0.777324458	Stratford Community Center	Brown	Duane Sutton	86	24992
23285	826	3.547348078	Groton Community Center	Brown	Duane Sutton	496	24992
23285	160	0.687137642	Claremont Fire Station	Brown	Duane Sutton	87	24992
23285	237	1.017822633	Hecla Community Center	Brown	Duane Sutton	125	24992
23285	264	1.13377711	Frederick Community Center	Brown	Duane Sutton	124	24992
23285	2542	10.91689929	Americinn Event Center	Brown	Duane Sutton	1497	24992
23285	2717	11.66845609	Best Western Ramkota Hotel and Convention Center	Brown	Duane Sutton	1660	24992
190	141	74.21052632	Precinct-1	Miner	Alex Protsch	94	1924
181	126	69.61325967	Precinct-2	Miner	Alex Protsch	67	1924
157	109	69.42675159	Precinct-3	Miner	Alex Protsch	66	1924
223	144	64.57399103	Precinct-4	Miner	Alex Protsch	66	1924
112	84	75	Precinct-5	Miner	Alex Protsch	37	1924
276	193	69.92753623	Precinct-6	Miner	Alex Protsch	112	1924
241	185	76.76348548	Precinct-7	Miner	Alex Protsch	108	1924
167	132	79.04191617	Precinct-8	Miner	Alex Protsch	31	1924
190	141	74.21052632	Precinct-1	Miner	Patrick R. Maroney	30	1924
181	126	69.61325967	Precinct-2	Miner	Patrick R. Maroney	32	1924
157	109	69.42675159	Precinct-3	Miner	Patrick R. Maroney	23	1924
223	144	64.57399103	Precinct-4	Miner	Patrick R. Maroney	22	1924
112	84	75	Precinct-5	Miner	Patrick R. Maroney	15	1924
276	193	69.92753623	Precinct-6	Miner	Patrick R. Maroney	43	1924
241	185	76.76348548	Precinct-7	Miner	Patrick R. Maroney	38	1924
167	132	79.04191617	Precinct-8	Miner	Patrick R. Maroney	11	1924
190	141	74.21052632	Precinct-1	Miner	Tim Glanzer	39	1924
181	126	69.61325967	Precinct-2	Miner	Tim Glanzer	34	1924
157	109	69.42675159	Precinct-3	Miner	Tim Glanzer	43	1924
223	144	64.57399103	Precinct-4	Miner	Tim Glanzer	84	1924
112	84	75	Precinct-5	Miner	Tim Glanzer	28	1924
276	193	69.92753623	Precinct-6	Miner	Tim Glanzer	69	1924
241	185	76.76348548	Precinct-7	Miner	Tim Glanzer	50	1924
167	132	79.04191617	Precinct-8	Miner	Tim Glanzer	34	1924
190	141	74.21052632	Precinct-1	Miner	Diane Rentz	36	1924
181	126	69.61325967	Precinct-2	Miner	Diane Rentz	32	1924
157	109	69.42675159	Precinct-3	Miner	Diane Rentz	27	1924
223	144	64.57399103	Precinct-4	Miner	Diane Rentz	33	1924
112	84	75	Precinct-5	Miner	Diane Rentz	28	1924
276	193	69.92753623	Precinct-6	Miner	Diane Rentz	48	1924
241	185	76.76348548	Precinct-7	Miner	Diane Rentz	52	1924
167	132	79.04191617	Precinct-8	Miner	Diane Rentz	46	1924
190	141	74.21052632	Precinct-1	Miner	Lavonne Durant	40	1924
181	126	69.61325967	Precinct-2	Miner	Lavonne Durant	49	1924
157	109	69.42675159	Precinct-3	Miner	Lavonne Durant	30	1924
223	144	64.57399103	Precinct-4	Miner	Lavonne Durant	52	1924
112	84	75	Precinct-5	Miner	Lavonne Durant	34	1924



RegisteredVoters	BallotsCast	VoterTurnout	PrecinctName	CountyName	calcCandidate	calcCandidateVotes	ContestTotal
276	193	69.92753623	Precinct-6	Miner	Lavonne Durant	76	1924
241	185	76.76348548	Precinct-7	Miner	Lavonne Durant	73	1924
167	132	79.04191617	Precinct-8	Miner	Lavonne Durant	92	1924
18254	1601	8.770680399	1-1 Brookings Activity Center	Brookings	Alan Gregg	655	17949
18254	2047	11.2139805	1-2 Bethel Baptist Church	Brookings	Alan Gregg	723	17949
18254	518	2.837734195	1-6 McKnight Hall	Brookings	Alan Gregg	179	17949
18254	358	1.96121398	1-7 Bruce City Hall	Brookings	Alan Gregg	164	17949
18254	523	2.865125452	1-4 Aurora Little Hall	Brookings	Alan Gregg	222	17949
18254	197	1.079215514	1-9 Sinai American Legion	Brookings	Alan Gregg	80	17949
18254	895	4.903034951	1-10 Volga Community Center	Brookings	Alan Gregg	356	17949
18254	144	0.788868193	1-8 Trinity Lutheran Church	Brookings	Alan Gregg	39	17949
18254	373	2.043387751	1-5 Elkton Community Center	Brookings	Alan Gregg	136	17949
18254	714	3.911471458	1-3 Swiftel Center	Brookings	Alan Gregg	271	17949
18254	920	5.039991235	1-11 Holy Life Tabernacle	Brookings	Alan Gregg	345	17949
18254	1601	8.770680399	1-1 Brookings Activity Center	Brookings	Michael D Bartley	552	17949
18254	2047	11.2139805	1-2 Bethel Baptist Church	Brookings	Michael D Bartley	805	17949
18254	518	2.837734195	1-6 McKnight Hall	Brookings	Michael D Bartley	223	17949
18254	358	1.96121398	1-7 Bruce City Hall	Brookings	Michael D Bartley	147	17949
18254	523	2.865125452	1-4 Aurora Little Hall	Brookings	Michael D Bartley	193	17949
18254	197	1.079215514	1-9 Sinai American Legion	Brookings	Michael D Bartley	79	17949
18254	895	4.903034951	1-10 Volga Community Center	Brookings	Michael D Bartley	339	17949
18254	144	0.788868193	1-8 Trinity Lutheran Church	Brookings	Michael D Bartley	65	17949
18254	373	2.043387751	1-5 Elkton Community Center	Brookings	Michael D Bartley	157	17949
18254	714	3.911471458	1-3 Swiftel Center	Brookings	Michael D Bartley	267	17949
18254	920	5.039991235	1-11 Holy Life Tabernacle	Brookings	Michael D Bartley	377	17949
18254	1601	8.770680399	1-1 Brookings Activity Center	Brookings	Ryan Krogman	858	17949
18254	2047	11.2139805	1-2 Bethel Baptist Church	Brookings	Ryan Krogman	1299	17949
18254	518	2.837734195	1-6 McKnight Hall	Brookings	Ryan Krogman	321	17949
18254	358	1.96121398	1-7 Bruce City Hall	Brookings	Ryan Krogman	228	17949
18254	523	2.865125452	1-4 Aurora Little Hall	Brookings	Ryan Krogman	302	17949
18254	197	1.079215514	1-9 Sinai American Legion	Brookings	Ryan Krogman	128	17949
18254	895	4.903034951	1-10 Volga Community Center	Brookings	Ryan Krogman	554	17949
18254	144	0.788868193	1-8 Trinity Lutheran Church	Brookings	Ryan Krogman	88	17949
18254	373	2.043387751	1-5 Elkton Community Center	Brookings	Ryan Krogman	247	17949
18254	714	3.911471458	1-3 Swiftel Center	Brookings	Ryan Krogman	415	17949
18254	920	5.039991235	1-11 Holy Life Tabernacle	Brookings	Ryan Krogman	576	17949
81	69	85.18518519	Precinct-01	Lyman	Brent Schoulte	17	2041
454	326	71.8061674	Precinct-04	Lyman	Brent Schoulte	129	2041
187	146	78.07486631	Precinct-06	Lyman	Brent Schoulte	44	2041
599	175	29.21535893	Precinct-07	Lyman	Brent Schoulte	106	2041
325	255	78.46153846	Precinct-09	Lyman	Brent Schoulte	85	2041
493	386	78.29614604	Precinct-12	Lyman	Brent Schoulte	137	2041
134	104	77.6119403	Precinct-13	Lyman	Brent Schoulte	52	2041
81	69	85.18518519	Precinct-01	Lyman	Bill Lengkeek	41	2041
454	326	71.8061674	Precinct-04	Lyman	Bill Lengkeek	150	2041
187	146	78.07486631	Precinct-06	Lyman	Bill Lengkeek	66	2041

RegisteredVoters	BallotsCast	VoterTurnout	PrecinctName	CountyName	calcCandidate	calcCandidateVotes	ContestTotal
599	175	29.21535893	Precinct-07	Lyman	Bill Lengkeek	46	2041
325	255	78.46153846	Precinct-09	Lyman	Bill Lengkeek	138	2041
493	386	78.29614604	Precinct-12	Lyman	Bill Lengkeek	224	2041
134	104	77.6119403	Precinct-13	Lyman	Bill Lengkeek	49	2041
81	69	85.18518519	Precinct-01	Lyman	Gary Diehm	36	2041
454	326	71.8061674	Precinct-04	Lyman	Gary Diehm	140	2041
187	146	78.07486631	Precinct-06	Lyman	Gary Diehm	73	2041
599	175	29.21535893	Precinct-07	Lyman	Gary Diehm	19	2041
325	255	78.46153846	Precinct-09	Lyman	Gary Diehm	169	2041
493	386	78.29614604	Precinct-12	Lyman	Gary Diehm	265	2041
134	104	77.6119403	Precinct-13	Lyman	Gary Diehm	55	2041
87	34	39.08045977	Precinct-1 Bridger	Ziebach	Bill Henderson	23	979
168	77	45.83333333	Precinct-2 Cherry Creek	Ziebach	Bill Henderson	43	979
502	188	37.4501992	Precinct-3 Davis	Ziebach	Bill Henderson	89	979
79	70	88.60759494	Precinct-4 Glad Valley	Ziebach	Bill Henderson	41	979
642	361	56.2305296	Precinct-6 Redelm (Precinct-5 North Dupree, Precinct-8 South Dupree)	Ziebach	Bill Henderson	180	979
114	54	47.36842105	Precinct-7 Red Scaffold	Ziebach	Bill Henderson	19	979
87	34	39.08045977	Precinct-1 Bridger	Ziebach	David Pesicka	9	979
168	77	45.83333333	Precinct-2 Cherry Creek	Ziebach	David Pesicka	28	979
502	188	37.4501992	Precinct-3 Davis	Ziebach	David Pesicka	82	979
79	70	88.60759494	Precinct-4 Glad Valley	Ziebach	David Pesicka	22	979
642	361	56.2305296	Precinct-6 Redelm (Precinct-5 North Dupree, Precinct-8 South Dupree)	Ziebach	David Pesicka	157	979
114	54	47.36842105	Precinct-7 Red Scaffold	Ziebach	David Pesicka	25	979
87	34	39.08045977	Precinct-1 Bridger	Ziebach	Russel Johnson	5	979
168	77	45.83333333	Precinct-2 Cherry Creek	Ziebach	Russel Johnson	3	979
502	188	37.4501992	Precinct-3 Davis	Ziebach	Russel Johnson	42	979
79	70	88.60759494	Precinct-4 Glad Valley	Ziebach	Russel Johnson	34	979
642	361	56.2305296	Precinct-6 Redelm (Precinct-5 North Dupree, Precinct-8 South Dupree)	Ziebach	Russel Johnson	161	979
114	54	47.36842105	Precinct-7 Red Scaffold	Ziebach	Russel Johnson	16	979
519	270	52.02312139	Allen Precinct	Bennett	Elton Andrew Three Stars Sr	177	1726
572	368	64.33566434	Martin City Precinct	Bennett	Elton Andrew Three Stars Sr	112	1726
211	173	81.99052133	Vetal/Tuthill Precinct	Bennett	Elton Andrew Three Stars Sr	26	1726
571	360	63.04728546	Martin Rural 26/27 Precinct	Bennett	Elton Andrew Three Stars Sr	130	1726
519	270	52.02312139	Allen Precinct	Bennett	Rolf Kraft	70	1726
572	368	64.33566434	Martin City Precinct	Bennett	Rolf Kraft	217	1726
211	173	81.99052133	Vetal/Tuthill Precinct	Bennett	Rolf Kraft	117	1726
571	360	63.04728546	Martin Rural 26/27 Precinct	Bennett	Rolf Kraft	190	1726
519	270	52.02312139	Allen Precinct	Bennett	Wayne Bond	89	1726
572	368	64.33566434	Martin City Precinct	Bennett	Wayne Bond	233	1726
211	173	81.99052133	Vetal/Tuthill Precinct	Bennett	Wayne Bond	145	1726
571	360	63.04728546	Martin Rural 26/27 Precinct	Bennett	Wayne Bond	220	1726
4110	3109	75.64476886	Precinct 3-2	Pennington	Daniel L. Bjerke	914	3262
438	358	81.73515982	Precinct 3-5	Pennington	Daniel L. Bjerke	100	3262
1621	1169	72.11597779	Precinct HC	Pennington	Daniel L. Bjerke	197	3262
788	550	69.79695431	Precinct KY	Pennington	Daniel L. Bjerke	118	3262
86	69	80.23255814	Precinct RH	Pennington	Daniel L. Bjerke	14	3262

RegisteredVoters	BallotsCast	VoterTurnout	PrecinctName	CountyName	calcCandidate	calcCandidateVotes	ContestTotal
1681	1308	77.81082689	Precinct WP	Pennington	Daniel L. Bjerke	363	3262
4110	3109	75.64476886	Precinct 3-2	Pennington	Dan Richer	624	3262
438	358	81.73515982	Precinct 3-5	Pennington	Dan Richer	73	3262
1621	1169	72.11597779	Precinct HC	Pennington	Dan Richer	418	3262
788	550	69.79695431	Precinct KY	Pennington	Dan Richer	156	3262
86	69	80.23255814	Precinct RH	Pennington	Dan Richer	17	3262
1681	1308	77.81082689	Precinct WP	Pennington	Dan Richer	268	3262
388	271	69.84536082	Precinct-01	Day	Steve Sigdestad	101	2088
425	289	68	Precinct-02	Day	Steve Sigdestad	100	2088
240	159	66.25	Precinct-03	Day	Steve Sigdestad	73	2088
244	197	80.73770492	Precinct-04	Day	Steve Sigdestad	67	2088
311	190	61.09324759	Precinct-05	Day	Steve Sigdestad	75	2088
453	257	56.73289183	Precinct-06	Day	Steve Sigdestad	112	2088
245	178	72.65306122	Precinct-07	Day	Steve Sigdestad	55	2088
174	138	79.31034483	Precinct-08	Day	Steve Sigdestad	45	2088
268	197	73.50746269	Precinct-09	Day	Steve Sigdestad	58	2088
145	110	75.86206897	Precinct-10	Day	Steve Sigdestad	47	2088
297	210	70.70707071	Precinct-11	Day	Steve Sigdestad	97	2088
292	195	66.78082192	Precinct-12	Day	Steve Sigdestad	95	2088
309	198	64.0776699	Precinct-13	Day	Steve Sigdestad	85	2088
352	249	70.73863636	Precinct-14	Day	Steve Sigdestad	121	2088
388	271	69.84536082	Precinct-01	Day	Frank E. James	91	2088
425	289	68	Precinct-02	Day	Frank E. James	108	2088
240	159	66.25	Precinct-03	Day	Frank E. James	57	2088
244	197	80.73770492	Precinct-04	Day	Frank E. James	81	2088
311	190	61.09324759	Precinct-05	Day	Frank E. James	42	2088
453	257	56.73289183	Precinct-06	Day	Frank E. James	64	2088
245	178	72.65306122	Precinct-07	Day	Frank E. James	94	2088
174	138	79.31034483	Precinct-08	Day	Frank E. James	74	2088
268	197	73.50746269	Precinct-09	Day	Frank E. James	81	2088
145	110	75.86206897	Precinct-10	Day	Frank E. James	36	2088
297	210	70.70707071	Precinct-11	Day	Frank E. James	58	2088
292	195	66.78082192	Precinct-12	Day	Frank E. James	49	2088
309	198	64.0776699	Precinct-13	Day	Frank E. James	53	2088
352	249	70.73863636	Precinct-14	Day	Frank E. James	69	2088
23285	2408	10.34142152	Courthouse Community Room	Brown	Larry Stroschein	734	10669
23285	268	1.150955551	Columbia American Legion	Brown	Larry Stroschein	22	10669
23285	226	0.97058192	Westport Community Center	Brown	Larry Stroschein	7	10669
23285	502	2.155894353	Warner Community Center	Brown	Larry Stroschein	283	10669
23285	181	0.777324458	Stratford Communtly Center	Brown	Larry Stroschein	78	10669
23285	826	3.547348078	Groton Community Center	Brown	Larry Stroschein	256	10669
23285	160	0.687137642	Claremont Fire Station	Brown	Larry Stroschein	0	10669
23285	237	1.017822633	Hecla Community Center	Brown	Larry Stroschein	0	10669
23285	264	1.13377711	Frederick Community Center	Brown	Larry Stroschein	3	10669
23285	2542	10.91689929	AmericInn Event Center	Brown	Larry Stroschein	828	10669
23285	2717	11.66845609	Best Western Ramkota Hotel and Convention Center	Brown	Larry Stroschein	864	10669

RegisteredVoters	BallotsCast	VoterTurnout	PrecinctName	CountyName	calcCandidate	calcCandidateVotes	ContestTotal
23285	2408	10.34142152	Courthouse Community Room	Brown	Scott Sperry	844	10669
23285	268	1.150955551	Columbia American Legion	Brown	Scott Sperry	64	10669
23285	226	0.97058192	Westport Community Center	Brown	Scott Sperry	17	10669
23285	502	2.155894353	Warner Community Center	Brown	Scott Sperry	143	10669
23285	181	0.777324458	Stratford Communtiy Center	Brown	Scott Sperry	68	10669
23285	826	3.547348078	Groton Community Center	Brown	Scott Sperry	382	10669
23285	160	0.687137642	Claremont Fire Station	Brown	Scott Sperry	2	10669
23285	237	1.017822633	Hecla Community Center	Brown	Scott Sperry	4	10669
23285	264	1.13377711	Frederick Community Center	Brown	Scott Sperry	3	10669
23285	2542	10.91689929	AmericInn Event Center	Brown	Scott Sperry	930	10669
23285	2717	11.66845609	Best Western Ramkota Hotel and Convention Center	Brown	Scott Sperry	969	10669
231	193	83.54978355	Precinct-1	Faulk	Glenna Clement	85	931
222	94	42.34234234	Precinct-2	Faulk	Glenna Clement	52	931
167	140	83.83233533	Precinct-3	Faulk	Glenna Clement	65	931
113	97	85.84070796	Precinct-4	Faulk	Glenna Clement	53	931
147	105	71.42857143	Precinct-5	Faulk	Glenna Clement	47	931
296	243	82.09459459	Precinct-6	Faulk	Glenna Clement	140	931
368	285	77.44565217	Precinct-7	Faulk	Glenna Clement	156	931
231	193	83.54978355	Precinct-1	Faulk	Jacob Stephenson	51	931
222	94	42.34234234	Precinct-2	Faulk	Jacob Stephenson	33	931
167	140	83.83233533	Precinct-3	Faulk	Jacob Stephenson	33	931
113	97	85.84070796	Precinct-4	Faulk	Jacob Stephenson	31	931
147	105	71.42857143	Precinct-5	Faulk	Jacob Stephenson	31	931
296	243	82.09459459	Precinct-6	Faulk	Jacob Stephenson	74	931
368	285	77.44565217	Precinct-7	Faulk	Jacob Stephenson	80	931
982	781	79.53156823	Precinct-VP01	Minnehaha	Yes	335	352111
2488	1981	79.6221865	Precinct-VP02	Minnehaha	Yes	965	352111
3493	2358	67.50644145	Precinct-VP03	Minnehaha	Yes	1059	352111
1536	1142	74.34895833	Precinct-VP04	Minnehaha	Yes	503	352111
1952	1451	74.33401639	Precinct-VP05	Minnehaha	Yes	696	352111
771	549	71.20622568	Precinct-VP06	Minnehaha	Yes	267	352111
2437	1700	69.75789906	Precinct-VP07	Minnehaha	Yes	852	352111
934	706	75.5888651	Precinct-VP08	Minnehaha	Yes	303	352111
1718	1268	73.80675204	Precinct-VP09	Minnehaha	Yes	586	352111
1611	1156	71.75667287	Precinct-VP10	Minnehaha	Yes	524	352111
1217	895	73.54149548	Precinct-VP11	Minnehaha	Yes	417	352111
192	135	70.3125	Precinct-VP12	Minnehaha	Yes	74	352111
1204	918	76.24584718	Precinct-VP13	Minnehaha	Yes	412	352111
2172	1560	71.82320442	Precinct-VP15	Minnehaha	Yes	758	352111
1379	1040	75.41696882	Precinct-VP16	Minnehaha	Yes	492	352111
881	652	74.00681044	Precinct-VP17	Minnehaha	Yes	287	352111
1592	1178	73.99497487	Precinct-VP21	Minnehaha	Yes	573	352111
734	554	75.47683924	Precinct-0102	Minnehaha	Yes	303	352111
1830	1142	62.40437158	Precinct-0103	Minnehaha	Yes	555	352111
3049	1788	58.64217776	Precinct-0104 (Precinct-0105)	Minnehaha	Yes	826	352111
1951	1354	69.40030753	Precinct-0106	Minnehaha	Yes	665	352111

RegisteredVoters	BallotsCast	VoterTurnout	PrecinctName	CountyName	calcCandidate	calcCandidateVotes	ContestTotal
1113	832	74.75292004	Precinct-0108	Minnehaha	Yes	440	352111
1697	1211	71.36122569	Precinct-0109	Minnehaha	Yes	586	352111
2009	1420	70.68193131	Precinct-0110	Minnehaha	Yes	677	352111
1934	1401	72.44053775	Precinct-0117	Minnehaha	Yes	682	352111
1656	1283	77.47584541	Precinct-0201	Minnehaha	Yes	718	352111
2012	1583	78.67793241	Precinct-0202	Minnehaha	Yes	933	352111
1725	1262	73.15942029	Precinct-0203	Minnehaha	Yes	693	352111
1246	813	65.24879615	Precinct-0204	Minnehaha	Yes	391	352111
1788	1352	75.61521253	Precinct-0206	Minnehaha	Yes	687	352111
2593	1955	75.39529503	Precinct-0207	Minnehaha	Yes	976	352111
1637	1297	79.23029933	Precinct-0208	Minnehaha	Yes	695	352111
1499	1129	75.31687792	Precinct-0209	Minnehaha	Yes	652	352111
3118	2344	75.17639513	Precinct-0214	Minnehaha	Yes	1213	352111
1566	964	61.55810983	Precinct-0305	Minnehaha	Yes	407	352111
1842	1019	55.32030402	Precinct-0306	Minnehaha	Yes	473	352111
1692	1045	61.76122931	Precinct-0307	Minnehaha	Yes	523	352111
602	465	77.24252492	Precinct-0308	Minnehaha	Yes	265	352111
3684	2109	57.247557	Precinct-0309	Minnehaha	Yes	894	352111
2238	1640	73.27971403	Precinct-0310	Minnehaha	Yes	859	352111
1296	990	76.38888889	Precinct-0311	Minnehaha	Yes	548	352111
1930	1213	62.84974093	Precinct-0312	Minnehaha	Yes	553	352111
2220	1484	66.84684685	Precinct-0314	Minnehaha	Yes	733	352111
1759	1292	73.45082433	Precinct-0315	Minnehaha	Yes	687	352111
1837	1364	74.25149701	Precinct-0316	Minnehaha	Yes	705	352111
2480	1757	70.84677419	Precinct-0317	Minnehaha	Yes	912	352111
2102	1110	52.80685062	Precinct-0401 (Precinct-0515)	Minnehaha	Yes	534	352111
1168	778	66.60958904	Precinct-0402	Minnehaha	Yes	381	352111
792	527	66.54040404	Precinct-0403	Minnehaha	Yes	253	352111
1387	810	58.39942322	Precinct-0404	Minnehaha	Yes	377	352111
1586	951	59.96216898	Precinct-0405	Minnehaha	Yes	426	352111
705	427	60.56737589	Precinct-0406	Minnehaha	Yes	189	352111
2340	1483	63.37606838	Precinct-0407 (Precinct-0408)	Minnehaha	Yes	736	352111
1421	929	65.37649543	Precinct-0409	Minnehaha	Yes	485	352111
1469	969	65.9632403	Precinct-0410	Minnehaha	Yes	464	352111
2710	2100	77.49077491	Precinct-0411	Minnehaha	Yes	1116	352111
1547	1131	73.1092437	Precinct-0412	Minnehaha	Yes	531	352111
2267	1279	56.4181738	Precinct-0501 (Precinct-0502)	Minnehaha	Yes	646	352111
725	437	60.27586207	Precinct-0503	Minnehaha	Yes	230	352111
1343	898	66.8652271	Precinct-0504	Minnehaha	Yes	471	352111
1533	1082	70.58056099	Precinct-0506	Minnehaha	Yes	551	352111
831	626	75.33092659	Precinct-0507	Minnehaha	Yes	332	352111
1271	964	75.84579072	Precinct-0508	Minnehaha	Yes	583	352111
851	538	63.21974148	Precinct-0509	Minnehaha	Yes	294	352111
999	700	70.07007007	Precinct-0510	Minnehaha	Yes	334	352111
1099	706	64.24021838	Precinct-0511	Minnehaha	Yes	347	352111
1055	748	70.90047393	Precinct-0512	Minnehaha	Yes	411	352111

RegisteredVoters	BallotsCast	VoterTurnout	PrecinctName	CountyName	calcCandidate	calcCandidateVotes	ContestTotal
973	713	73.27852004	Precinct-0513	Minnehaha	Yes	377	352111
1464	938	64.07103825	Precinct-0514	Minnehaha	Yes	454	352111
843	627	74.3772242	Precinct-0517	Minnehaha	Yes	326	352111
1812	1068	58.94039735	Precinct-0518	Minnehaha	Yes	546	352111
982	781	79.53156823	Precinct-VP01	Minnehaha	No	392	352111
2488	1981	79.6221865	Precinct-VP02	Minnehaha	No	860	352111
3493	2358	67.50644145	Precinct-VP03	Minnehaha	No	1017	352111
1536	1142	74.34895833	Precinct-VP04	Minnehaha	No	571	352111
1952	1451	74.33401639	Precinct-VP05	Minnehaha	No	637	352111
771	549	71.20622568	Precinct-VP06	Minnehaha	No	250	352111
2437	1700	69.75789906	Precinct-VP07	Minnehaha	No	731	352111
934	706	75.5888651	Precinct-VP08	Minnehaha	No	351	352111
1718	1268	73.80675204	Precinct-VP09	Minnehaha	No	595	352111
1611	1156	71.75667287	Precinct-VP10	Minnehaha	No	550	352111
1217	895	73.54149548	Precinct-VP11	Minnehaha	No	419	352111
192	135	70.3125	Precinct-VP12	Minnehaha	No	49	352111
1204	918	76.24584718	Precinct-VP13	Minnehaha	No	454	352111
2172	1560	71.82320442	Precinct-VP15	Minnehaha	No	696	352111
1379	1040	75.41696882	Precinct-VP16	Minnehaha	No	473	352111
881	652	74.00681044	Precinct-VP17	Minnehaha	No	315	352111
1592	1178	73.99497487	Precinct-VP21	Minnehaha	No	521	352111
734	554	75.47683924	Precinct-0102	Minnehaha	No	214	352111
1830	1142	62.40437158	Precinct-0103	Minnehaha	No	422	352111
3049	1788	58.64217776	Precinct-0104 (Precinct-0105)	Minnehaha	No	685	352111
1951	1354	69.40030753	Precinct-0106	Minnehaha	No	538	352111
1113	832	74.75292004	Precinct-0108	Minnehaha	No	334	352111
1697	1211	71.36122569	Precinct-0109	Minnehaha	No	530	352111
2009	1420	70.68193131	Precinct-0110	Minnehaha	No	613	352111
1934	1401	72.44053775	Precinct-0117	Minnehaha	No	580	352111
1656	1283	77.47584541	Precinct-0201	Minnehaha	No	461	352111
2012	1583	78.67793241	Precinct-0202	Minnehaha	No	555	352111
1725	1262	73.15942029	Precinct-0203	Minnehaha	No	476	352111
1246	813	65.24879615	Precinct-0204	Minnehaha	No	335	352111
1788	1352	75.61521253	Precinct-0206	Minnehaha	No	582	352111
2593	1955	75.39529503	Precinct-0207	Minnehaha	No	810	352111
1637	1297	79.23029933	Precinct-0208	Minnehaha	No	510	352111
1499	1129	75.31687792	Precinct-0209	Minnehaha	No	408	352111
3118	2344	75.17639513	Precinct-0214	Minnehaha	No	957	352111
1566	964	61.55810983	Precinct-0305	Minnehaha	No	394	352111
1842	1019	55.32030402	Precinct-0306	Minnehaha	No	436	352111
1692	1045	61.76122931	Precinct-0307	Minnehaha	No	418	352111
602	465	77.24252492	Precinct-0308	Minnehaha	No	168	352111
3684	2109	57.247557	Precinct-0309	Minnehaha	No	846	352111
2238	1640	73.27971403	Precinct-0310	Minnehaha	No	637	352111
1296	990	76.38888889	Precinct-0311	Minnehaha	No	383	352111
1930	1213	62.84974093	Precinct-0312	Minnehaha	No	572	352111

RegisteredVoters	BallotsCast	VoterTurnout	PrecinctName	CountyName	calcCandidate	calcCandidateVotes	ContestTotal
2220	1484	66.84684685	Precinct-0314	Minnehaha	No	613	352111
1759	1292	73.45082433	Precinct-0315	Minnehaha	No	516	352111
1837	1364	74.25149701	Precinct-0316	Minnehaha	No	532	352111
2480	1757	70.84677419	Precinct-0317	Minnehaha	No	703	352111
2102	1110	52.80685062	Precinct-0401 (Precinct-0515)	Minnehaha	No	453	352111
1168	778	66.60958904	Precinct-0402	Minnehaha	No	323	352111
792	527	66.54040404	Precinct-0403	Minnehaha	No	222	352111
1387	810	58.39942322	Precinct-0404	Minnehaha	No	350	352111
1586	951	59.96216898	Precinct-0405	Minnehaha	No	427	352111
705	427	60.56737589	Precinct-0406	Minnehaha	No	190	352111
2340	1483	63.37606838	Precinct-0407 (Precinct-0408)	Minnehaha	No	594	352111
1421	929	65.37649543	Precinct-0409	Minnehaha	No	343	352111
1469	969	65.9632403	Precinct-0410	Minnehaha	No	418	352111
2710	2100	77.49077491	Precinct-0411	Minnehaha	No	802	352111
1547	1131	73.1092437	Precinct-0412	Minnehaha	No	505	352111
2267	1279	56.4181738	Precinct-0501 (Precinct-0502)	Minnehaha	No	484	352111
725	437	60.27586207	Precinct-0503	Minnehaha	No	161	352111
1343	898	66.8652271	Precinct-0504	Minnehaha	No	332	352111
1533	1082	70.58056099	Precinct-0506	Minnehaha	No	437	352111
831	626	75.33092659	Precinct-0507	Minnehaha	No	246	352111
1271	964	75.84579072	Precinct-0508	Minnehaha	No	314	352111
851	538	63.21974148	Precinct-0509	Minnehaha	No	194	352111
999	700	70.07007007	Precinct-0510	Minnehaha	No	308	352111
1099	706	64.24021838	Precinct-0511	Minnehaha	No	276	352111
1055	748	70.90047393	Precinct-0512	Minnehaha	No	265	352111
973	713	73.27852004	Precinct-0513	Minnehaha	No	280	352111
1464	938	64.07103825	Precinct-0514	Minnehaha	No	401	352111
843	627	74.3772242	Precinct-0517	Minnehaha	No	256	352111
1812	1068	58.94039735	Precinct-0518	Minnehaha	No	398	352111
2214	1465	66.16982836	Precinct 1-1	Pennington	Yes	667	352111
2851	1945	68.2216766	Precinct 1-2	Pennington	Yes	878	352111
3490	2566	73.5243553	Precinct 1-3	Pennington	Yes	1191	352111
1353	957	70.73170732	Precinct 1-4	Pennington	Yes	440	352111
260	122	46.92307692	Precinct 2-1	Pennington	Yes	59	352111
161	80	49.68944099	Precinct 2-2	Pennington	Yes	38	352111
2382	1387	58.22837951	Precinct 2-3	Pennington	Yes	644	352111
3890	2309	59.35732648	Precinct 2-4	Pennington	Yes	1051	352111
434	206	47.46543779	Precinct 2-5	Pennington	Yes	99	352111
984	702	71.34146341	Precinct 3-1	Pennington	Yes	323	352111
4110	3109	75.64476886	Precinct 3-2	Pennington	Yes	1473	352111
1251	880	70.34372502	Precinct 3-3	Pennington	Yes	435	352111
3944	2918	73.98580122	Precinct 3-4	Pennington	Yes	1370	352111
438	358	81.73515982	Precinct 3-5	Pennington	Yes	175	352111
718	427	59.47075209	Precinct 4-1	Pennington	Yes	216	352111
2265	1283	56.64459161	Precinct 4-2	Pennington	Yes	589	352111
1440	919	63.81944444	Precinct 4-3	Pennington	Yes	417	352111

RegisteredVoters	BallotsCast	VoterTurnout	PrecinctName	CountyName	calcCandidate	calcCandidateVotes	ContestTotal
1923	1022	53.14612585	Precinct 4-4	Pennington	Yes	482	352111
1205	843	69.95850622	Precinct 4-5	Pennington	Yes	375	352111
861	521	60.51103368	Precinct 5-1	Pennington	Yes	238	352111
2760	1818	65.86956522	Precinct 5-2	Pennington	Yes	841	352111
3086	2197	71.19248218	Precinct 5-3	Pennington	Yes	992	352111
2280	1609	70.57017544	Precinct 5-4	Pennington	Yes	807	352111
451	362	80.26607539	Precinct 5-5	Pennington	Yes	180	352111
4441	2869	64.60256699	Precinct AW	Pennington	Yes	916	352111
2143	1398	65.23565096	Precinct BE	Pennington	Yes	627	352111
815	606	74.35582822	Precinct CA	Pennington	Yes	244	352111
612	465	75.98039216	Precinct CL	Pennington	Yes	211	352111
74	63	85.13513514	Precinct CR	Pennington	Yes	22	352111
1425	1024	71.85964912	Precinct DT	Pennington	Yes	429	352111
643	453	70.45101089	Precinct EL	Pennington	Yes	197	352111
1621	1169	72.11597779	Precinct HC	Pennington	Yes	469	352111
2476	1839	74.273021	Precinct HR	Pennington	Yes	770	352111
1682	1312	78.00237812	Precinct JS	Pennington	Yes	587	352111
788	550	69.79695431	Precinct KY	Pennington	Yes	191	352111
487	289	59.34291581	Precinct NH	Pennington	Yes	109	352111
818	565	69.07090465	Precinct NU	Pennington	Yes	208	352111
269	212	78.81040892	Precinct QU	Pennington	Yes	72	352111
86	69	80.23255814	Precinct RH	Pennington	Yes	33	352111
1842	1269	68.89250814	Precinct RV	Pennington	Yes	577	352111
2407	1609	66.84669713	Precinct VF	Pennington	Yes	732	352111
1625	1108	68.18461538	Precinct VV	Pennington	Yes	483	352111
559	397	71.019678	Precinct WL	Pennington	Yes	200	352111
1681	1308	77.81082689	Precinct WP	Pennington	Yes	581	352111
110	84	76.36363636	Precinct WS	Pennington	Yes	31	352111
2214	1465	66.16982836	Precinct 1-1	Pennington	No	703	352111
2851	1945	68.2216766	Precinct 1-2	Pennington	No	958	352111
3490	2566	73.5243553	Precinct 1-3	Pennington	No	1177	352111
1353	957	70.73170732	Precinct 1-4	Pennington	No	438	352111
260	122	46.92307692	Precinct 2-1	Pennington	No	53	352111
161	80	49.68944099	Precinct 2-2	Pennington	No	39	352111
2382	1387	58.22837951	Precinct 2-3	Pennington	No	629	352111
3890	2309	59.35732648	Precinct 2-4	Pennington	No	1097	352111
434	206	47.46543779	Precinct 2-5	Pennington	No	86	352111
984	702	71.34146341	Precinct 3-1	Pennington	No	317	352111
4110	3109	75.64476886	Precinct 3-2	Pennington	No	1401	352111
1251	880	70.34372502	Precinct 3-3	Pennington	No	393	352111
3944	2918	73.98580122	Precinct 3-4	Pennington	No	1374	352111
438	358	81.73515982	Precinct 3-5	Pennington	No	155	352111
718	427	59.47075209	Precinct 4-1	Pennington	No	186	352111
2265	1283	56.64459161	Precinct 4-2	Pennington	No	599	352111
1440	919	63.81944444	Precinct 4-3	Pennington	No	450	352111
1923	1022	53.14612585	Precinct 4-4	Pennington	No	478	352111



RegisteredVoters	BallotsCast	VoterTurnout	PrecinctName	CountyName	calcCandidate	calcCandidateVotes	ContestTotal
1205	843	69.95850622	Precinct 4-5	Pennington	No	404	352111
861	521	60.51103368	Precinct 5-1	Pennington	No	245	352111
2760	1818	65.86956522	Precinct 5-2	Pennington	No	842	352111
3086	2197	71.19248218	Precinct 5-3	Pennington	No	1054	352111
2280	1609	70.57017544	Precinct 5-4	Pennington	No	694	352111
451	362	80.26607539	Precinct 5-5	Pennington	No	162	352111
4441	2869	64.60256699	Precinct AW	Pennington	No	1146	352111
2143	1398	65.23565096	Precinct BE	Pennington	No	678	352111
815	606	74.35582822	Precinct CA	Pennington	No	327	352111
612	465	75.98039216	Precinct CL	Pennington	No	223	352111
74	63	85.13513514	Precinct CR	Pennington	No	37	352111
1425	1024	71.85964912	Precinct DT	Pennington	No	533	352111
643	453	70.45101089	Precinct EL	Pennington	No	206	352111
1621	1169	72.11597779	Precinct HC	Pennington	No	618	352111
2476	1839	74.273021	Precinct HR	Pennington	No	932	352111
1682	1312	78.00237812	Precinct JS	Pennington	No	654	352111
788	550	69.79695431	Precinct KY	Pennington	No	304	352111
487	289	59.34291581	Precinct NH	Pennington	No	162	352111
818	565	69.07090465	Precinct NU	Pennington	No	336	352111
269	212	78.81040892	Precinct QU	Pennington	No	117	352111
86	69	80.23255814	Precinct RH	Pennington	No	32	352111
1842	1269	68.89250814	Precinct RV	Pennington	No	616	352111
2407	1609	66.84669713	Precinct VF	Pennington	No	763	352111
1625	1108	68.18461538	Precinct VV	Pennington	No	565	352111
559	397	71.019678	Precinct WL	Pennington	No	166	352111
1681	1308	77.81082689	Precinct WP	Pennington	No	647	352111
110	84	76.36363636	Precinct WS	Pennington	No	50	352111
23285	2408	10.34142152	Courthouse Community Room	Brown	Yes	1172	352111
23285	268	1.150955551	Columbia American Legion	Brown	Yes	122	352111
23285	226	0.97058192	Westport Community Center	Brown	Yes	113	352111
23285	502	2.155894353	Warner Community Center	Brown	Yes	260	352111
23285	181	0.777324458	Stratford Community Center	Brown	Yes	95	352111
23285	826	3.547348078	Groton Community Center	Brown	Yes	419	352111
23285	160	0.687137642	Claremont Fire Station	Brown	Yes	81	352111
23285	237	1.017822633	Hecla Community Center	Brown	Yes	104	352111
23285	264	1.13377711	Frederick Community Center	Brown	Yes	109	352111
23285	2542	10.91689929	AmericInn Event Center	Brown	Yes	1340	352111
23285	2717	11.66845609	Best Western Ramkota Hotel and Convention Center	Brown	Yes	1332	352111
23285	2408	10.34142152	Courthouse Community Room	Brown	No	1073	352111
23285	268	1.150955551	Columbia American Legion	Brown	No	133	352111
23285	226	0.97058192	Westport Community Center	Brown	No	107	352111
23285	502	2.155894353	Warner Community Center	Brown	No	220	352111
23285	181	0.777324458	Stratford Community Center	Brown	No	73	352111
23285	826	3.547348078	Groton Community Center	Brown	No	358	352111
23285	160	0.687137642	Claremont Fire Station	Brown	No	71	352111
23285	237	1.017822633	Hecla Community Center	Brown	No	115	352111

RegisteredVoters	BallotsCast	VoterTurnout	PrecinctName	CountyName	calcCandidate	calcCandidateVotes	ContestTotal
23285	264	1.13377711	Frederick Community Center	Brown	No	148	352111
23285	2542	10.91689929	AmericInn Event Center	Brown	No	1070	352111
23285	2717	11.66845609	Best Western Ramkota Hotel and Convention Center	Brown	No	1209	352111
1154	872	75.56325823	Precinct-12	Beadle	Yes	362	352111
453	256	56.51214128	Precinct-15	Beadle	Yes	113	352111
429	294	68.53146853	Precinct-17	Beadle	Yes	137	352111
1826	1262	69.1128149	Precinct-W1	Beadle	Yes	578	352111
1003	667	66.5004985	Precinct-W2	Beadle	Yes	299	352111
958	642	67.01461378	Precinct-W3	Beadle	Yes	286	352111
1183	814	68.80811496	Precinct-W7-1	Beadle	Yes	351	352111
1107	795	71.81571816	Precinct-W7-2	Beadle	Yes	393	352111
902	640	70.95343681	Precinct-W8-1	Beadle	Yes	304	352111
1022	723	70.74363992	Precinct-W8-2	Beadle	Yes	327	352111
1154	872	75.56325823	Precinct-12	Beadle	No	462	352111
453	256	56.51214128	Precinct-15	Beadle	No	122	352111
429	294	68.53146853	Precinct-17	Beadle	No	140	352111
1826	1262	69.1128149	Precinct-W1	Beadle	No	626	352111
1003	667	66.5004985	Precinct-W2	Beadle	No	325	352111
958	642	67.01461378	Precinct-W3	Beadle	No	316	352111
1183	814	68.80811496	Precinct-W7-1	Beadle	No	422	352111
1107	795	71.81571816	Precinct-W7-2	Beadle	No	374	352111
902	640	70.95343681	Precinct-W8-1	Beadle	No	302	352111
1022	723	70.74363992	Precinct-W8-2	Beadle	No	371	352111
129	90	69.76744186	DEXTER	Codington	Yes	52	352111
155	124	80	EDEN, PHIPPS, WALLACE	Codington	Yes	62	352111
310	233	75.16129032	ELMIRA	Codington	Yes	139	352111
410	307	74.87804878	FULLER, FLORENCE	Codington	Yes	144	352111
322	225	69.8757764	GERMANTOWN (RAUVILLE)	Codington	Yes	110	352111
301	233	77.40863787	GRACELAND, HENRY, HENRY	Codington	Yes	99	352111
317	226	71.29337539	KAMPESKA (RICHLAND)	Codington	Yes	111	352111
319	243	76.17554859	KRANZBURG, KRANZBURG	Codington	Yes	123	352111
445	342	76.85393258	LAKE	Codington	Yes	180	352111
190	145	76.31578947	LEOLA, SOUTH SHORE	Codington	Yes	62	352111
437	344	78.71853547	PELICAN	Codington	Yes	172	352111
282	210	74.46808511	SHERIDAN	Codington	Yes	106	352111
128	101	78.90625	WAVERLY	Codington	Yes	46	352111
1275	997	78.19607843	Precinct-A1	Codington	Yes	634	352111
680	545	80.14705882	Precinct-A2	Codington	Yes	356	352111
1026	737	71.83235867	Precinct-A3 (Precinct-A4)	Codington	Yes	436	352111
1028	749	72.85992218	Precinct-B1 (Precinct-B4, Precinct-E5)	Codington	Yes	471	352111
1252	871	69.5686901	Precinct-B2	Codington	Yes	523	352111
899	644	71.63515017	Precinct-B3 (Precinct-C1)	Codington	Yes	384	352111
592	386	65.2027027	Precinct-C2 (Precinct-D4)	Codington	Yes	200	352111
945	597	63.17460317	Precinct-C3	Codington	Yes	305	352111
454	283	62.33480176	Precinct-C4	Codington	Yes	150	352111
739	515	69.68876861	Precinct-D1	Codington	Yes	273	352111

RegisteredVoters	BallotsCast	VoterTurnout	PrecinctName	CountyName	calcCandidate	calcCandidateVotes	ContestTotal
735	488	66.39455782	Precinct-D2	Codington	Yes	275	352111
550	378	68.72727273	Precinct-D3	Codington	Yes	198	352111
1010	629	62.27722772	Precinct-E1	Codington	Yes	302	352111
714	533	74.64985994	Precinct-E2 (Precinct-E4)	Codington	Yes	304	352111
1021	811	79.43192948	Precinct-E3	Codington	Yes	493	352111
129	90	69.76744186	DEXTER	Codington	No	35	352111
155	124	80	EDEN, PHIPPS, WALLACE	Codington	No	51	352111
310	233	75.16129032	ELMIRA	Codington	No	78	352111
410	307	74.87804878	FULLER, FLORENCE	Codington	No	137	352111
322	225	69.8757764	GERMANTOWN (RAUVILLE)	Codington	No	106	352111
301	233	77.40863787	GRACELAND, HENRY, HENRY	Codington	No	111	352111
317	226	71.29337539	KAMPESKA (RICHLAND)	Codington	No	102	352111
319	243	76.17554859	KRANZBURG, KRANZBURG	Codington	No	100	352111
445	342	76.85393258	LAKE	Codington	No	139	352111
190	145	76.31578947	LEOLA, SOUTH SHORE	Codington	No	76	352111
437	344	78.71853547	PELICAN	Codington	No	149	352111
282	210	74.46808511	SHERIDAN	Codington	No	90	352111
128	101	78.90625	WAVERLY	Codington	No	49	352111
1275	997	78.19607843	Precinct-A1	Codington	No	306	352111
680	545	80.14705882	Precinct-A2	Codington	No	167	352111
1026	737	71.83235867	Precinct-A3 (Precinct-A4)	Codington	No	248	352111
1028	749	72.85992218	Precinct-B1 (Precinct-B4, Precinct-E5)	Codington	No	239	352111
1252	871	69.5686901	Precinct-B2	Codington	No	290	352111
899	644	71.63515017	Precinct-B3 (Precinct-C1)	Codington	No	219	352111
592	386	65.2027027	Precinct-C2 (Precinct-D4)	Codington	No	153	352111
945	597	63.17460317	Precinct-C3	Codington	No	228	352111
454	283	62.33480176	Precinct-C4	Codington	No	115	352111
739	515	69.68876861	Precinct-D1	Codington	No	202	352111
735	488	66.39455782	Precinct-D2	Codington	No	182	352111
550	378	68.72727273	Precinct-D3	Codington	No	155	352111
1010	629	62.27722772	Precinct-E1	Codington	No	281	352111
714	533	74.64985994	Precinct-E2 (Precinct-E4)	Codington	No	192	352111
1021	811	79.43192948	Precinct-E3	Codington	No	273	352111
18254	1601	8.770680399	1-1 Brookings Activity Center	Brookings	Yes	834	352111
18254	2047	11.2139805	1-2 Bethel Baptist Church	Brookings	Yes	1095	352111
18254	518	2.837734195	1-6 McKnight Hall	Brookings	Yes	231	352111
18254	358	1.96121398	1-7 Bruce City Hall	Brookings	Yes	157	352111
18254	523	2.865125452	1-4 Aurora Little Hall	Brookings	Yes	240	352111
18254	197	1.079215514	1-9 Sinai American Legion	Brookings	Yes	78	352111
18254	895	4.903034951	1-10 Volga Community Center	Brookings	Yes	459	352111
18254	144	0.788868193	1-8 Trinity Lutheran Church	Brookings	Yes	59	352111
18254	373	2.043387751	1-5 Elkton Community Center	Brookings	Yes	174	352111
18254	714	3.911471458	1-3 Swiftel Center	Brookings	Yes	371	352111
18254	920	5.039991235	1-11 Holy Life Tabernacle	Brookings	Yes	482	352111
18254	1601	8.770680399	1-1 Brookings Activity Center	Brookings	No	676	352111
18254	2047	11.2139805	1-2 Bethel Baptist Church	Brookings	No	848	352111

RegisteredVoters	BallotsCast	VoterTurnout	PrecinctName	CountyName	calcCandidate	calcCandidateVotes	ContestTotal
18254	518	2.837734195	1-6 McKnight Hall	Brookings	No	251	352111
18254	358	1.96121398	1-7 Bruce City Hall	Brookings	No	184	352111
18254	523	2.865125452	1-4 Aurora Little Hall	Brookings	No	255	352111
18254	197	1.079215514	1-9 Sinai American Legion	Brookings	No	108	352111
18254	895	4.903034951	1-10 Volga Community Center	Brookings	No	388	352111
18254	144	0.788868193	1-8 Trinity Lutheran Church	Brookings	No	78	352111
18254	373	2.043387751	1-5 Elkton Community Center	Brookings	No	188	352111
18254	714	3.911471458	1-3 Swiftel Center	Brookings	No	310	352111
18254	920	5.039991235	1-11 Holy Life Tabernacle	Brookings	No	383	352111
13650	775	5.677655678	JoDean's Steakhouse and Lounge	Yankton	Yes	447	352111
13650	1569	11.49450549	Yankton City Hall	Yankton	Yes	904	352111
13650	411	3.010989011	Gayville Community Center	Yankton	Yes	194	352111
13650	265	1.941391941	Lesterville Fire Hall	Yankton	Yes	123	352111
13650	1713	12.54945055	National Field Archery Assoc.	Yankton	Yes	1017	352111
13650	293	2.146520147	Mayfield Store	Yankton	Yes	128	352111
13650	430	3.15018315	Lewis and Clark Rec Area	Yankton	Yes	230	352111
13650	775	5.677655678	JoDean's Steakhouse and Lounge	Yankton	No	294	352111
13650	1569	11.49450549	Yankton City Hall	Yankton	No	588	352111
13650	411	3.010989011	Gayville Community Center	Yankton	No	198	352111
13650	265	1.941391941	Lesterville Fire Hall	Yankton	No	130	352111
13650	1713	12.54945055	National Field Archery Assoc.	Yankton	No	610	352111
13650	293	2.146520147	Mayfield Store	Yankton	No	153	352111
13650	430	3.15018315	Lewis and Clark Rec Area	Yankton	No	178	352111
445	295	66.29213483	Precinct-01	Davison	Yes	176	352111
530	391	73.77358491	Precinct-02	Davison	Yes	183	352111
893	673	75.36394177	Precinct-03	Davison	Yes	362	352111
915	683	74.64480874	Precinct-04 (Precinct-05)	Davison	Yes	415	352111
1113	896	80.50314465	Precinct-06 (Precinct-07)	Davison	Yes	582	352111
671	457	68.10730253	Precinct-08	Davison	Yes	254	352111
651	429	65.89861751	Precinct-09	Davison	Yes	252	352111
602	416	69.10299003	Precinct-10	Davison	Yes	228	352111
601	427	71.04825291	Precinct-11	Davison	Yes	227	352111
848	599	70.63679245	Precinct-12 (Precinct-13)	Davison	Yes	341	352111
653	381	58.34609495	Precinct-14	Davison	Yes	209	352111
841	581	69.08442331	Precinct-15	Davison	Yes	334	352111
539	375	69.57328386	Precinct-16	Davison	Yes	204	352111
503	353	70.17892644	Precinct-17 (Precinct-18)	Davison	Yes	198	352111
654	457	69.87767584	Precinct-19	Davison	Yes	271	352111
1048	764	72.90076336	Precinct-20	Davison	Yes	454	352111
445	295	66.29213483	Precinct-01	Davison	No	111	352111
530	391	73.77358491	Precinct-02	Davison	No	189	352111
893	673	75.36394177	Precinct-03	Davison	No	288	352111
915	683	74.64480874	Precinct-04 (Precinct-05)	Davison	No	239	352111
1113	896	80.50314465	Precinct-06 (Precinct-07)	Davison	No	288	352111
671	457	68.10730253	Precinct-08	Davison	No	177	352111
651	429	65.89861751	Precinct-09	Davison	No	166	352111

RegisteredVoters	BallotsCast	VoterTurnout	PrecinctName	CountyName	calcCandidate	calcCandidateVotes	ContestTotal
602	416	69.10299003	Precinct-10	Davison	No	176	352111
601	427	71.04825291	Precinct-11	Davison	No	179	352111
848	599	70.63679245	Precinct-12 (Precinct-13)	Davison	No	226	352111
653	381	58.34609495	Precinct-14	Davison	No	150	352111
841	581	69.08442331	Precinct-15	Davison	No	219	352111
539	375	69.57328386	Precinct-16	Davison	No	157	352111
503	353	70.17892644	Precinct-17 (Precinct-18)	Davison	No	139	352111
654	457	69.87767584	Precinct-19	Davison	No	163	352111
1048	764	72.90076336	Precinct-20	Davison	No	273	352111
2090	880	42.10526316	Precinct-01	Lawrence	Yes	448	352111
2412	1023	42.41293532	Precinct-02	Lawrence	Yes	457	352111
2715	1165	42.90976059	Precinct-03	Lawrence	Yes	555	352111
1893	813	42.94770206	Precinct-04	Lawrence	Yes	378	352111
943	324	34.35843054	Precinct-05	Lawrence	Yes	162	352111
407	208	51.10565111	Precinct-06	Lawrence	Yes	106	352111
1794	487	27.14604236	Precinct-07	Lawrence	Yes	216	352111
255	157	61.56862745	Precinct-08	Lawrence	Yes	79	352111
1127	639	56.69920142	Precinct-09	Lawrence	Yes	291	352111
3341	1434	42.92128105	Precinct-10	Lawrence	Yes	639	352111
2090	880	42.10526316	Precinct-01	Lawrence	No	373	352111
2412	1023	42.41293532	Precinct-02	Lawrence	No	499	352111
2715	1165	42.90976059	Precinct-03	Lawrence	No	515	352111
1893	813	42.94770206	Precinct-04	Lawrence	No	397	352111
943	324	34.35843054	Precinct-05	Lawrence	No	146	352111
407	208	51.10565111	Precinct-06	Lawrence	No	93	352111
1794	487	27.14604236	Precinct-07	Lawrence	No	248	352111
255	157	61.56862745	Precinct-08	Lawrence	No	72	352111
1127	639	56.69920142	Precinct-09	Lawrence	No	321	352111
3341	1434	42.92128105	Precinct-10	Lawrence	No	716	352111
392	318	81.12244898	Precinct-1	Aurora	Yes	132	352111
190	159	83.68421053	Precinct-2	Aurora	Yes	62	352111
573	430	75.04363002	Precinct-3	Aurora	Yes	191	352111
282	205	72.69503546	Precinct-5	Aurora	Yes	96	352111
446	335	75.11210762	Precinct-7	Aurora	Yes	141	352111
392	318	81.12244898	Precinct-1	Aurora	No	172	352111
190	159	83.68421053	Precinct-2	Aurora	No	93	352111
573	430	75.04363002	Precinct-3	Aurora	No	206	352111
282	205	72.69503546	Precinct-5	Aurora	No	95	352111
446	335	75.11210762	Precinct-7	Aurora	No	179	352111
519	270	52.02312139	Allen Precinct	Bennett	Yes	121	352111
572	368	64.33566434	Martin City Precinct	Bennett	Yes	153	352111
211	173	81.99052133	Vetal/Tuthill Precinct	Bennett	Yes	40	352111
571	360	63.04728546	Martin Rural 26/27 Precinct	Bennett	Yes	122	352111
519	270	52.02312139	Allen Precinct	Bennett	No	115	352111
572	368	64.33566434	Martin City Precinct	Bennett	No	192	352111
211	173	81.99052133	Vetal/Tuthill Precinct	Bennett	No	118	352111

RegisteredVoters	BallotsCast	VoterTurnout	PrecinctName	CountyName	calcCandidate	calcCandidateVotes	ContestTotal
571	360	63.04728546	Martin Rural 26/27 Precinct	Bennett	No	215	352111
797	591	74.15307403	Precinct-1	Bon Homme	Yes	250	352111
642	519	80.8411215	Precinct-2	Bon Homme	Yes	210	352111
964	739	76.65975104	Precinct-3	Bon Homme	Yes	335	352111
743	579	77.92732167	Precinct-4	Bon Homme	Yes	253	352111
843	648	76.8683274	Precinct-5	Bon Homme	Yes	271	352111
797	591	74.15307403	Precinct-1	Bon Homme	No	308	352111
642	519	80.8411215	Precinct-2	Bon Homme	No	278	352111
964	739	76.65975104	Precinct-3	Bon Homme	No	347	352111
743	579	77.92732167	Precinct-4	Bon Homme	No	261	352111
843	648	76.8683274	Precinct-5	Bon Homme	No	333	352111
1856	1252	67.45689655	Precinct-01	Brule	Yes	558	352111
753	527	69.98671979	Precinct-02	Brule	Yes	262	352111
524	383	73.09160305	Precinct-03	Brule	Yes	171	352111
109	77	70.64220183	Precinct-04	Brule	Yes	30	352111
131	111	84.73282443	Precinct-05	Brule	Yes	40	352111
1856	1252	67.45689655	Precinct-01	Brule	No	612	352111
753	527	69.98671979	Precinct-02	Brule	No	232	352111
524	383	73.09160305	Precinct-03	Brule	No	187	352111
109	77	70.64220183	Precinct-04	Brule	No	43	352111
131	111	84.73282443	Precinct-05	Brule	No	68	352111
132	117	88.63636364	Precinct-1	Buffalo	Yes	49	352111
131	86	65.64885496	Precinct-2	Buffalo	Yes	33	352111
682	309	45.30791789	Precinct-3	Buffalo	Yes	162	352111
132	117	88.63636364	Precinct-1	Buffalo	No	63	352111
131	86	65.64885496	Precinct-2	Buffalo	No	45	352111
682	309	45.30791789	Precinct-3	Buffalo	No	100	352111
71	52	73.23943662	Precinct-06	Butte	Yes	15	352111
680	530	77.94117647	Precinct-08 (Precinct-13, Precinct-14)	Butte	Yes	148	352111
108	72	66.66666667	Precinct-11	Butte	Yes	24	352111
119	98	82.35294118	Precinct-12	Butte	Yes	29	352111
995	706	70.95477387	Precinct-16	Butte	Yes	272	352111
515	376	73.00970874	Precinct-17	Butte	Yes	132	352111
176	124	70.45454545	Precinct-18	Butte	Yes	41	352111
370	245	66.21621622	Precinct-20	Butte	Yes	77	352111
476	237	49.78991597	Precinct-21	Butte	Yes	100	352111
389	185	47.55784062	Precinct-22	Butte	Yes	71	352111
406	234	57.63546798	Precinct-23	Butte	Yes	77	352111
562	353	62.8113879	Precinct-24	Butte	Yes	141	352111
452	319	70.57522124	Precinct-25	Butte	Yes	129	352111
480	252	52.5	Precinct-26	Butte	Yes	96	352111
373	256	68.63270777	Precinct-27	Butte	Yes	117	352111
546	375	68.68131868	Precinct-28	Butte	Yes	149	352111
71	52	73.23943662	Precinct-06	Butte	No	34	352111
680	530	77.94117647	Precinct-08 (Precinct-13, Precinct-14)	Butte	No	363	352111
108	72	66.66666667	Precinct-11	Butte	No	42	352111

RegisteredVoters	BallotsCast	VoterTurnout	PrecinctName	CountyName	calcCandidate	calcCandidateVotes	ContestTotal
119	98	82.35294118	Precinct-12	Butte	No	68	352111
995	706	70.95477387	Precinct-16	Butte	No	403	352111
515	376	73.00970874	Precinct-17	Butte	No	226	352111
176	124	70.45454545	Precinct-18	Butte	No	76	352111
370	245	66.21621622	Precinct-20	Butte	No	161	352111
476	237	49.78991597	Precinct-21	Butte	No	129	352111
389	185	47.55784062	Precinct-22	Butte	No	106	352111
406	234	57.63546798	Precinct-23	Butte	No	141	352111
562	353	62.8113879	Precinct-24	Butte	No	192	352111
452	319	70.57522124	Precinct-25	Butte	No	172	352111
480	252	52.5	Precinct-26	Butte	No	142	352111
373	256	68.63270777	Precinct-27	Butte	No	125	352111
546	375	68.68131868	Precinct-28	Butte	No	200	352111
207	156	75.36231884	Precinct-1	Campbell	Yes	50	352111
236	168	71.18644068	Precinct-2	Campbell	Yes	69	352111
245	179	73.06122449	Precinct-3	Campbell	Yes	75	352111
228	177	77.63157895	Precinct-4	Campbell	Yes	73	352111
232	177	76.29310345	Precinct-5	Campbell	Yes	76	352111
207	156	75.36231884	Precinct-1	Campbell	No	91	352111
236	168	71.18644068	Precinct-2	Campbell	No	82	352111
245	179	73.06122449	Precinct-3	Campbell	No	92	352111
228	177	77.63157895	Precinct-4	Campbell	No	90	352111
232	177	76.29310345	Precinct-5	Campbell	No	86	352111
714	402	56.30252101	Precinct-01	Charles Mix	Yes	187	352111
272	189	69.48529412	Precinct-02	Charles Mix	Yes	82	352111
874	517	59.15331808	Precinct-03	Charles Mix	Yes	231	352111
349	180	51.57593123	Precinct-04	Charles Mix	Yes	103	352111
623	323	51.8459069	Precinct-05	Charles Mix	Yes	148	352111
418	215	51.4354067	Precinct-06	Charles Mix	Yes	88	352111
160	127	79.375	Precinct-07	Charles Mix	Yes	54	352111
229	172	75.10917031	Precinct-08	Charles Mix	Yes	84	352111
497	384	77.26358149	Precinct-09	Charles Mix	Yes	157	352111
175	107	61.14285714	Precinct-10	Charles Mix	Yes	37	352111
891	701	78.67564534	Precinct-11	Charles Mix	Yes	276	352111
154	106	68.83116883	Precinct-12	Charles Mix	Yes	57	352111
115	69	60	Precinct-13	Charles Mix	Yes	27	352111
714	402	56.30252101	Precinct-01	Charles Mix	No	197	352111
272	189	69.48529412	Precinct-02	Charles Mix	No	101	352111
874	517	59.15331808	Precinct-03	Charles Mix	No	246	352111
349	180	51.57593123	Precinct-04	Charles Mix	No	64	352111
623	323	51.8459069	Precinct-05	Charles Mix	No	163	352111
418	215	51.4354067	Precinct-06	Charles Mix	No	104	352111
160	127	79.375	Precinct-07	Charles Mix	No	66	352111
229	172	75.10917031	Precinct-08	Charles Mix	No	80	352111
497	384	77.26358149	Precinct-09	Charles Mix	No	213	352111
175	107	61.14285714	Precinct-10	Charles Mix	No	61	352111

RegisteredVoters	BallotsCast	VoterTurnout	PrecinctName	CountyName	calcCandidate	calcCandidateVotes	ContestTotal
891	701	78.67564534	Precinct-11	Charles Mix	No	389	352111
154	106	68.83116883	Precinct-12	Charles Mix	No	45	352111
115	69	60	Precinct-13	Charles Mix	No	39	352111
219	166	75.79908676	Precinct-01	Clark	Yes	56	352111
197	141	71.57360406	Precinct-02	Clark	Yes	62	352111
153	108	70.58823529	Precinct-03	Clark	Yes	59	352111
158	117	74.05063291	Precinct-04	Clark	Yes	51	352111
218	110	50.4587156	Precinct-05	Clark	Yes	43	352111
90	67	74.44444444	Precinct-06	Clark	Yes	24	352111
201	119	59.2039801	Precinct-07	Clark	Yes	54	352111
208	141	67.78846154	Precinct-08	Clark	Yes	60	352111
136	68	50	Precinct-09	Clark	Yes	38	352111
125	106	84.8	Precinct-10	Clark	Yes	56	352111
243	166	68.3127572	Precinct-11	Clark	Yes	87	352111
248	164	66.12903226	Precinct-12	Clark	Yes	60	352111
352	237	67.32954545	Precinct-13	Clark	Yes	97	352111
219	166	75.79908676	Precinct-01	Clark	No	101	352111
197	141	71.57360406	Precinct-02	Clark	No	68	352111
153	108	70.58823529	Precinct-03	Clark	No	43	352111
158	117	74.05063291	Precinct-04	Clark	No	60	352111
218	110	50.4587156	Precinct-05	Clark	No	59	352111
90	67	74.44444444	Precinct-06	Clark	No	41	352111
201	119	59.2039801	Precinct-07	Clark	No	59	352111
208	141	67.78846154	Precinct-08	Clark	No	77	352111
136	68	50	Precinct-09	Clark	No	26	352111
125	106	84.8	Precinct-10	Clark	No	48	352111
243	166	68.3127572	Precinct-11	Clark	No	66	352111
248	164	66.12903226	Precinct-12	Clark	No	92	352111
352	237	67.32954545	Precinct-13	Clark	No	117	352111
528	421	79.73484848	Precinct-01	Clay	Yes	193	352111
560	385	68.75	Precinct-02	Clay	Yes	162	352111
1251	970	77.53796962	Precinct-03	Clay	Yes	450	352111
562	367	65.3024911	Precinct-C1	Clay	Yes	208	352111
505	262	51.88118812	Precinct-C2	Clay	Yes	138	352111
614	329	53.58306189	Precinct-E1	Clay	Yes	164	352111
345	165	47.82608696	Precinct-E2	Clay	Yes	95	352111
1015	757	74.58128079	Precinct-S1	Clay	Yes	405	352111
857	589	68.72812135	Precinct-S2	Clay	Yes	298	352111
918	586	63.83442266	Precinct-W1	Clay	Yes	288	352111
573	377	65.79406632	Precinct-W2	Clay	Yes	185	352111
528	421	79.73484848	Precinct-01	Clay	No	202	352111
560	385	68.75	Precinct-02	Clay	No	190	352111
1251	970	77.53796962	Precinct-03	Clay	No	462	352111
562	367	65.3024911	Precinct-C1	Clay	No	131	352111
505	262	51.88118812	Precinct-C2	Clay	No	99	352111
614	329	53.58306189	Precinct-E1	Clay	No	138	352111



RegisteredVoters	BallotsCast	VoterTurnout	PrecinctName	CountyName	calcCandidate	calcCandidateVotes	ContestTotal
345	165	47.82608696	Precinct-E2	Clay	No	56	352111
1015	757	74.58128079	Precinct-S1	Clay	No	297	352111
857	589	68.72812135	Precinct-S2	Clay	No	263	352111
918	586	63.83442266	Precinct-W1	Clay	No	257	352111
573	377	65.79406632	Precinct-W2	Clay	No	168	352111
195	63	32.30769231	Bullhead Precinct	Corson	Yes	32	352111
202	74	36.63366337	West Rural McLaughlin Precinct	Corson	Yes	27	352111
93	70	75.2688172	Grand Valley Precinct	Corson	Yes	20	352111
142	61	42.95774648	Kenel Precinct	Corson	Yes	24	352111
114	79	69.29824561	Stone Church Precinct	Corson	Yes	36	352111
184	102	55.43478261	Lincoln Precinct (Oak Creek Precinct)	Corson	Yes	35	352111
261	103	39.46360153	Little Eagle Precinct	Corson	Yes	42	352111
461	193	41.86550976	McLaughlin Precinct	Corson	Yes	86	352111
243	171	70.37037037	McIntosh Precinct (South McIntosh Precinct)	Corson	Yes	75	352111
217	96	44.23963134	Wakpala Precinct	Corson	Yes	56	352111
154	119	77.27272727	Morristown Precinct	Corson	Yes	28	352111
95	64	67.36842105	Ridgeland Precinct	Corson	Yes	25	352111
195	63	32.30769231	Bullhead Precinct	Corson	No	25	352111
202	74	36.63366337	West Rural McLaughlin Precinct	Corson	No	42	352111
93	70	75.2688172	Grand Valley Precinct	Corson	No	50	352111
142	61	42.95774648	Kenel Precinct	Corson	No	30	352111
114	79	69.29824561	Stone Church Precinct	Corson	No	40	352111
184	102	55.43478261	Lincoln Precinct (Oak Creek Precinct)	Corson	No	63	352111
261	103	39.46360153	Little Eagle Precinct	Corson	No	55	352111
461	193	41.86550976	McLaughlin Precinct	Corson	No	89	352111
243	171	70.37037037	McIntosh Precinct (South McIntosh Precinct)	Corson	No	84	352111
217	96	44.23963134	Wakpala Precinct	Corson	No	35	352111
154	119	77.27272727	Morristown Precinct	Corson	No	78	352111
95	64	67.36842105	Ridgeland Precinct	Corson	No	38	352111
1249	934	74.77982386	Precinct-01	Custer	Yes	392	352111
173	143	82.65895954	Precinct-02	Custer	Yes	38	352111
270	196	72.59259259	Precinct-03	Custer	Yes	68	352111
455	361	79.34065934	Precinct-04	Custer	Yes	152	352111
888	698	78.6036036	Precinct-05	Custer	Yes	285	352111
569	401	70.4745167	Precinct-06	Custer	Yes	169	352111
346	225	65.02890173	Precinct-07	Custer	Yes	87	352111
615	443	72.03252033	Precinct-08	Custer	Yes	192	352111
1567	1265	80.72750479	Precinct-09	Custer	Yes	484	352111
214	159	74.29906542	Precinct-10	Custer	Yes	50	352111
1249	934	74.77982386	Precinct-01	Custer	No	481	352111
173	143	82.65895954	Precinct-02	Custer	No	103	352111
270	196	72.59259259	Precinct-03	Custer	No	110	352111
455	361	79.34065934	Precinct-04	Custer	No	194	352111
888	698	78.6036036	Precinct-05	Custer	No	358	352111
569	401	70.4745167	Precinct-06	Custer	No	213	352111
346	225	65.02890173	Precinct-07	Custer	No	122	352111

RegisteredVoters	BallotsCast	VoterTurnout	PrecinctName	CountyName	calcCandidate	calcCandidateVotes	ContestTotal
615	443	72.03252033	Precinct-08	Custer	No	223	352111
1567	1265	80.72750479	Precinct-09	Custer	No	716	352111
214	159	74.29906542	Precinct-10	Custer	No	99	352111
388	271	69.84536082	Precinct-01	Day	Yes	117	352111
425	289	68	Precinct-02	Day	Yes	136	352111
240	159	66.25	Precinct-03	Day	Yes	59	352111
244	197	80.73770492	Precinct-04	Day	Yes	103	352111
311	190	61.09324759	Precinct-05	Day	Yes	86	352111
453	257	56.73289183	Precinct-06	Day	Yes	127	352111
245	178	72.65306122	Precinct-07	Day	Yes	80	352111
174	138	79.31034483	Precinct-08	Day	Yes	62	352111
268	197	73.50746269	Precinct-09	Day	Yes	79	352111
145	110	75.86206897	Precinct-10	Day	Yes	54	352111
297	210	70.70707071	Precinct-11	Day	Yes	80	352111
292	195	66.78082192	Precinct-12	Day	Yes	101	352111
309	198	64.0776699	Precinct-13	Day	Yes	101	352111
352	249	70.73863636	Precinct-14	Day	Yes	102	352111
388	271	69.84536082	Precinct-01	Day	No	131	352111
425	289	68	Precinct-02	Day	No	125	352111
240	159	66.25	Precinct-03	Day	No	91	352111
244	197	80.73770492	Precinct-04	Day	No	80	352111
311	190	61.09324759	Precinct-05	Day	No	91	352111
453	257	56.73289183	Precinct-06	Day	No	110	352111
245	178	72.65306122	Precinct-07	Day	No	88	352111
174	138	79.31034483	Precinct-08	Day	No	70	352111
268	197	73.50746269	Precinct-09	Day	No	105	352111
145	110	75.86206897	Precinct-10	Day	No	53	352111
297	210	70.70707071	Precinct-11	Day	No	112	352111
292	195	66.78082192	Precinct-12	Day	No	85	352111
309	198	64.0776699	Precinct-13	Day	No	84	352111
352	249	70.73863636	Precinct-14	Day	No	129	352111
192	150	78.125	Precinct-01	Deuel	Yes	64	352111
405	300	74.07407407	Precinct-03	Deuel	Yes	157	352111
260	190	73.07692308	Precinct-04	Deuel	Yes	89	352111
265	180	67.9245283	Precinct-05	Deuel	Yes	92	352111
251	197	78.48605578	Precinct-06	Deuel	Yes	89	352111
260	191	73.46153846	Precinct-07	Deuel	Yes	101	352111
361	261	72.29916898	Precinct-08	Deuel	Yes	111	352111
360	284	78.88888889	Precinct-09	Deuel	Yes	142	352111
219	175	79.9086758	Precinct-10	Deuel	Yes	73	352111
303	205	67.65676568	Precinct-11	Deuel	Yes	96	352111
192	150	78.125	Precinct-01	Deuel	No	77	352111
405	300	74.07407407	Precinct-03	Deuel	No	131	352111
260	190	73.07692308	Precinct-04	Deuel	No	83	352111
265	180	67.9245283	Precinct-05	Deuel	No	82	352111
251	197	78.48605578	Precinct-06	Deuel	No	96	352111

RegisteredVoters	BallotsCast	VoterTurnout	PrecinctName	CountyName	calcCandidate	calcCandidateVotes	ContestTotal
260	191	73.46153846	Precinct-07	Deuel	No	80	352111
361	261	72.29916898	Precinct-08	Deuel	No	131	352111
360	284	78.88888889	Precinct-09	Deuel	No	131	352111
219	175	79.9086758	Precinct-10	Deuel	No	98	352111
303	205	67.65676568	Precinct-11	Deuel	No	99	352111
50	41	82	Precinct-02 Trail City	Dewey	Yes	17	352111
488	337	69.05737705	Precinct-04 Timber Lake	Dewey	Yes	125	352111
93	61	65.59139785	Precinct-05 Firesteel	Dewey	Yes	24	352111
206	145	70.38834951	Precinct-06 Isabel	Dewey	Yes	57	352111
652	253	38.80368098	Precinct-07 Eagle Butte East	Dewey	Yes	137	352111
107	66	61.68224299	Precinct-08 White Horse	Dewey	Yes	33	352111
103	70	67.96116505	Precinct-09 Promise	Dewey	Yes	30	352111
191	90	47.12041885	Precinct-11 Swiftbird/LaPlant	Dewey	Yes	36	352111
528	234	44.31818182	Precinct-12 Eagle Butte North (Precinct-13 Eagle Butte North)	Dewey	Yes	100	352111
597	285	47.73869347	Precinct-14 Eagle Butte South	Dewey	Yes	123	352111
308	157	50.97402597	Precinct-15 Eagle Butte West	Dewey	Yes	84	352111
50	41	82	Precinct-02 Trail City	Dewey	No	23	352111
488	337	69.05737705	Precinct-04 Timber Lake	Dewey	No	192	352111
93	61	65.59139785	Precinct-05 Firesteel	Dewey	No	34	352111
206	145	70.38834951	Precinct-06 Isabel	Dewey	No	81	352111
652	253	38.80368098	Precinct-07 Eagle Butte East	Dewey	No	96	352111
107	66	61.68224299	Precinct-08 White Horse	Dewey	No	28	352111
103	70	67.96116505	Precinct-09 Promise	Dewey	No	27	352111
191	90	47.12041885	Precinct-11 Swiftbird/LaPlant	Dewey	No	46	352111
528	234	44.31818182	Precinct-12 Eagle Butte North (Precinct-13 Eagle Butte North)	Dewey	No	117	352111
597	285	47.73869347	Precinct-14 Eagle Butte South	Dewey	No	148	352111
308	157	50.97402597	Precinct-15 Eagle Butte West	Dewey	No	64	352111
461	381	82.64642082	Precinct-1	Douglas	Yes	118	352111
392	312	79.59183673	Precinct-2	Douglas	Yes	113	352111
422	279	66.11374408	Precinct-3	Douglas	Yes	126	352111
447	343	76.73378076	Precinct-4	Douglas	Yes	151	352111
390	321	82.30769231	Precinct-5	Douglas	Yes	143	352111
461	381	82.64642082	Precinct-1	Douglas	No	242	352111
392	312	79.59183673	Precinct-2	Douglas	No	175	352111
422	279	66.11374408	Precinct-3	Douglas	No	141	352111
447	343	76.73378076	Precinct-4	Douglas	No	183	352111
390	321	82.30769231	Precinct-5	Douglas	No	160	352111
590	442	74.91525424	Precinct-1	Edmunds	Yes	242	352111
574	402	70.03484321	Precinct-2	Edmunds	Yes	158	352111
546	308	56.41025641	Precinct-3	Edmunds	Yes	98	352111
372	274	73.65591398	Precinct-4	Edmunds	Yes	120	352111
524	374	71.3740458	Precinct-5	Edmunds	Yes	172	352111
215	162	75.34883721	Precinct-6	Edmunds	Yes	73	352111
590	442	74.91525424	Precinct-1	Edmunds	No	177	352111
574	402	70.03484321	Precinct-2	Edmunds	No	215	352111
546	308	56.41025641	Precinct-3	Edmunds	No	171	352111

RegisteredVoters	BallotsCast	VoterTurnout	PrecinctName	CountyName	calcCandidate	calcCandidateVotes	ContestTotal
372	274	73.65591398	Precinct-4	Edmunds	No	135	352111
524	374	71.3740458	Precinct-5	Edmunds	No	182	352111
215	162	75.34883721	Precinct-6	Edmunds	No	85	352111
172	139	80.81395349	BEA	Fall River	Yes	50	352111
219	168	76.71232877	CAS	Fall River	Yes	57	352111
779	545	69.96148909	EDA	Fall River	Yes	197	352111
654	437	66.81957187	HS 1	Fall River	Yes	171	352111
1218	912	74.87684729	JAC	Fall River	Yes	343	352111
255	204	80	Oelrichs Area	Fall River	Yes	64	352111
632	440	69.62025316	HS3	Fall River	Yes	204	352111
548	341	62.22627737	HS4	Fall River	Yes	151	352111
631	462	73.21711569	HS2	Fall River	Yes	188	352111
172	139	80.81395349	BEA	Fall River	No	80	352111
219	168	76.71232877	CAS	Fall River	No	96	352111
779	545	69.96148909	EDA	Fall River	No	302	352111
654	437	66.81957187	HS 1	Fall River	No	224	352111
1218	912	74.87684729	JAC	Fall River	No	508	352111
255	204	80	Oelrichs Area	Fall River	No	123	352111
632	440	69.62025316	HS3	Fall River	No	196	352111
548	341	62.22627737	HS4	Fall River	No	164	352111
631	462	73.21711569	HS2	Fall River	No	236	352111
231	193	83.54978355	Precinct-1	Faulk	Yes	73	352111
222	94	42.34234234	Precinct-2	Faulk	Yes	43	352111
167	140	83.83233533	Precinct-3	Faulk	Yes	63	352111
113	97	85.84070796	Precinct-4	Faulk	Yes	45	352111
147	105	71.42857143	Precinct-5	Faulk	Yes	45	352111
296	243	82.09459459	Precinct-6	Faulk	Yes	120	352111
368	285	77.44565217	Precinct-7	Faulk	Yes	127	352111
231	193	83.54978355	Precinct-1	Faulk	No	103	352111
222	94	42.34234234	Precinct-2	Faulk	No	42	352111
167	140	83.83233533	Precinct-3	Faulk	No	65	352111
113	97	85.84070796	Precinct-4	Faulk	No	48	352111
147	105	71.42857143	Precinct-5	Faulk	No	56	352111
296	243	82.09459459	Precinct-6	Faulk	No	115	352111
368	285	77.44565217	Precinct-7	Faulk	No	135	352111
496	337	67.94354839	Precinct-11	Grant	Yes	153	352111
101	75	74.25742574	Precinct-12	Grant	Yes	39	352111
152	109	71.71052632	Precinct-21	Grant	Yes	46	352111
552	395	71.55797101	Precinct-22	Grant	Yes	199	352111
92	79	85.86956522	Precinct-31	Grant	Yes	34	352111
162	111	68.51851852	Precinct-32	Grant	Yes	53	352111
532	431	81.01503759	Precinct-33	Grant	Yes	244	352111
326	253	77.60736196	Precinct-41	Grant	Yes	138	352111
391	300	76.72634271	Precinct-42	Grant	Yes	151	352111
569	424	74.51669596	Precinct-43	Grant	Yes	199	352111
165	125	75.75757576	Precinct-44	Grant	Yes	46	352111

RegisteredVoters	BallotsCast	VoterTurnout	PrecinctName	CountyName	calcCandidate	calcCandidateVotes	ContestTotal
218	164	75.2293578	Precinct-45	Grant	Yes	91	352111
264	213	80.68181818	Precinct-46	Grant	Yes	106	352111
284	230	80.98591549	Precinct-47	Grant	Yes	123	352111
161	115	71.42857143	Precinct-49	Grant	Yes	48	352111
116	85	73.27586207	Precinct-52	Grant	Yes	39	352111
74	50	67.56756757	Precinct-53	Grant	Yes	16	352111
224	172	76.78571429	Precinct-54	Grant	Yes	77	352111
496	337	67.94354839	Precinct-11	Grant	No	160	352111
101	75	74.25742574	Precinct-12	Grant	No	34	352111
152	109	71.71052632	Precinct-21	Grant	No	59	352111
552	395	71.55797101	Precinct-22	Grant	No	173	352111
92	79	85.86956522	Precinct-31	Grant	No	42	352111
162	111	68.51851852	Precinct-32	Grant	No	53	352111
532	431	81.01503759	Precinct-33	Grant	No	161	352111
326	253	77.60736196	Precinct-41	Grant	No	105	352111
391	300	76.72634271	Precinct-42	Grant	No	134	352111
569	424	74.51669596	Precinct-43	Grant	No	206	352111
165	125	75.75757576	Precinct-44	Grant	No	72	352111
218	164	75.2293578	Precinct-45	Grant	No	67	352111
264	213	80.68181818	Precinct-46	Grant	No	95	352111
284	230	80.98591549	Precinct-47	Grant	No	95	352111
161	115	71.42857143	Precinct-49	Grant	No	56	352111
116	85	73.27586207	Precinct-52	Grant	No	36	352111
74	50	67.56756757	Precinct-53	Grant	No	28	352111
224	172	76.78571429	Precinct-54	Grant	No	85	352111
1331	1000	75.13148009	Precinct-1	Gregory	Yes	427	352111
1009	777	77.00693756	Precinct-2	Gregory	Yes	338	352111
486	358	73.66255144	Precinct-3	Gregory	Yes	140	352111
1331	1000	75.13148009	Precinct-1	Gregory	No	527	352111
1009	777	77.00693756	Precinct-2	Gregory	No	398	352111
486	358	73.66255144	Precinct-3	Gregory	No	194	352111
141	111	78.72340426	Precinct-01	Haakon	Yes	47	352111
170	136	80	Precinct-04	Haakon	Yes	35	352111
283	216	76.32508834	Precinct-16	Haakon	Yes	74	352111
264	205	77.65151515	Precinct-17	Haakon	Yes	90	352111
257	200	77.82101167	Precinct-19	Haakon	Yes	79	352111
264	191	72.34848485	Precinct-20	Haakon	Yes	60	352111
141	111	78.72340426	Precinct-01	Haakon	No	61	352111
170	136	80	Precinct-04	Haakon	No	96	352111
283	216	76.32508834	Precinct-16	Haakon	No	130	352111
264	205	77.65151515	Precinct-17	Haakon	No	104	352111
257	200	77.82101167	Precinct-19	Haakon	No	108	352111
264	191	72.34848485	Precinct-20	Haakon	No	121	352111
203	149	73.39901478	Precinct-02	Hamlin	Yes	76	352111
981	707	72.06931702	Precinct-21	Hamlin	Yes	351	352111
163	132	80.98159509	Precinct-22	Hamlin	Yes	65	352111

RegisteredVoters	BallotsCast	VoterTurnout	PrecinctName	CountyName	calcCandidate	calcCandidateVotes	ContestTotal
452	324	71.68141593	Precinct-23	Hamlin	Yes	137	352111
827	640	77.38814994	Precinct-24	Hamlin	Yes	285	352111
681	479	70.33773862	Precinct-25	Hamlin	Yes	235	352111
535	409	76.44859813	Precinct-26	Hamlin	Yes	170	352111
203	149	73.39901478	Precinct-02	Hamlin	No	59	352111
981	707	72.06931702	Precinct-21	Hamlin	No	319	352111
163	132	80.98159509	Precinct-22	Hamlin	No	60	352111
452	324	71.68141593	Precinct-23	Hamlin	No	157	352111
827	640	77.38814994	Precinct-24	Hamlin	No	314	352111
681	479	70.33773862	Precinct-25	Hamlin	No	209	352111
535	409	76.44859813	Precinct-26	Hamlin	No	211	352111
285	235	82.45614035	Precinct-01 (Precinct-03)	Hand	Yes	96	352111
107	84	78.5046729	Precinct-02	Hand	Yes	32	352111
69	53	76.8115942	Precinct-04	Hand	Yes	17	352111
294	232	78.91156463	Precinct-05 (Precinct-08)	Hand	Yes	139	352111
233	181	77.68240343	Precinct-06	Hand	Yes	68	352111
149	120	80.53691275	Precinct-07	Hand	Yes	59	352111
182	146	80.21978022	Precinct-09 (Precinct-10)	Hand	Yes	58	352111
534	383	71.72284644	Precinct-11	Hand	Yes	181	352111
591	445	75.29610829	Precinct-12	Hand	Yes	219	352111
285	235	82.45614035	Precinct-01 (Precinct-03)	Hand	No	133	352111
107	84	78.5046729	Precinct-02	Hand	No	48	352111
69	53	76.8115942	Precinct-04	Hand	No	32	352111
294	232	78.91156463	Precinct-05 (Precinct-08)	Hand	No	78	352111
233	181	77.68240343	Precinct-06	Hand	No	102	352111
149	120	80.53691275	Precinct-07	Hand	No	52	352111
182	146	80.21978022	Precinct-09 (Precinct-10)	Hand	No	80	352111
534	383	71.72284644	Precinct-11	Hand	No	172	352111
591	445	75.29610829	Precinct-12	Hand	No	202	352111
1691	976	57.71732703	Precinct-1	Hanson	Yes	284	352111
530	362	68.30188679	Precinct-2	Hanson	Yes	193	352111
413	307	74.33414044	Precinct-3	Hanson	Yes	132	352111
444	286	64.41441441	Precinct-4	Hanson	Yes	180	352111
318	119	37.42138365	Precinct-5	Hanson	Yes	52	352111
1691	976	57.71732703	Precinct-1	Hanson	No	473	352111
530	362	68.30188679	Precinct-2	Hanson	No	156	352111
413	307	74.33414044	Precinct-3	Hanson	No	157	352111
444	286	64.41441441	Precinct-4	Hanson	No	98	352111
318	119	37.42138365	Precinct-5	Hanson	No	54	352111
206	163	79.12621359	Precinct-01	Harding	Yes	30	352111
156	124	79.48717949	Precinct-02	Harding	Yes	40	352111
67	58	86.56716418	Precinct-03	Harding	Yes	12	352111
141	116	82.26950355	Precinct-05	Harding	Yes	39	352111
53	42	79.24528302	Precinct-06	Harding	Yes	17	352111
124	92	74.19354839	Precinct-07	Harding	Yes	18	352111
76	60	78.94736842	Precinct-08	Harding	Yes	15	352111

RegisteredVoters	BallotsCast	VoterTurnout	PrecinctName	CountyName	calcCandidate	calcCandidateVotes	ContestTotal
143	125	87.41258741	Precinct-09	Harding	Yes	29	352111
206	163	79.12621359	Precinct-01	Harding	No	125	352111
156	124	79.48717949	Precinct-02	Harding	No	79	352111
67	58	86.56716418	Precinct-03	Harding	No	41	352111
141	116	82.26950355	Precinct-05	Harding	No	72	352111
53	42	79.24528302	Precinct-06	Harding	No	22	352111
124	92	74.19354839	Precinct-07	Harding	No	70	352111
76	60	78.94736842	Precinct-08	Harding	No	44	352111
143	125	87.41258741	Precinct-09	Harding	No	92	352111
11065	197	1.780388613	Blunt City Hall	Hughes	Yes	70	352111
11065	110	0.994125621	Harrold City Auditorium	Hughes	Yes	28	352111
11065	86	0.777225486	Hyde Residence	Hughes	Yes	34	352111
11065	1962	17.73158608	New Life Assembly of God Church	Hughes	Yes	925	352111
11065	784	7.085404428	PILC Rec Center	Hughes	Yes	368	352111
11065	1876	16.9543606	Faith Lutheran Church	Hughes	Yes	923	352111
11065	1411	12.75192047	Lutheran Memorial Church	Hughes	Yes	726	352111
11065	197	1.780388613	Blunt City Hall	Hughes	No	122	352111
11065	110	0.994125621	Harrold City Auditorium	Hughes	No	78	352111
11065	86	0.777225486	Hyde Residence	Hughes	No	49	352111
11065	1962	17.73158608	New Life Assembly of God Church	Hughes	No	986	352111
11065	784	7.085404428	PILC Rec Center	Hughes	No	390	352111
11065	1876	16.9543606	Faith Lutheran Church	Hughes	No	899	352111
11065	1411	12.75192047	Lutheran Memorial Church	Hughes	No	650	352111
1013	717	70.7798618	Precinct-01	Hutchinson	Yes	330	352111
1040	793	76.25	Precinct-02	Hutchinson	Yes	364	352111
222	144	64.86486486	Precinct-03	Hutchinson	Yes	49	352111
651	465	71.42857143	Precinct-04	Hutchinson	Yes	275	352111
996	699	70.18072289	Precinct-05	Hutchinson	Yes	381	352111
580	439	75.68965517	Precinct-06	Hutchinson	Yes	211	352111
333	197	59.15915916	Precinct-07	Hutchinson	Yes	69	352111
1013	717	70.7798618	Precinct-01	Hutchinson	No	344	352111
1040	793	76.25	Precinct-02	Hutchinson	No	359	352111
222	144	64.86486486	Precinct-03	Hutchinson	No	86	352111
651	465	71.42857143	Precinct-04	Hutchinson	No	169	352111
996	699	70.18072289	Precinct-05	Hutchinson	No	281	352111
580	439	75.68965517	Precinct-06	Hutchinson	No	205	352111
333	197	59.15915916	Precinct-07	Hutchinson	No	119	352111
998	703	70.44088176	Hyde County Memorial Auditorium - Main Arena	Hyde	Yes	348	352111
998	703	70.44088176	Hyde County Memorial Auditorium - Main Arena	Hyde	No	322	352111
58	43	74.13793103	Precinct-1	Jackson	Yes	11	352111
160	117	73.125	Precinct-2	Jackson	Yes	45	352111
353	259	73.37110482	Precinct-3	Jackson	Yes	93	352111
238	168	70.58823529	Precinct-4	Jackson	Yes	65	352111
120	94	78.33333333	Precinct-5	Jackson	Yes	33	352111
157	119	75.79617834	Precinct-6	Jackson	Yes	45	352111
636	252	39.62264151	Precinct-7	Jackson	Yes	123	352111

RegisteredVoters	BallotsCast	VoterTurnout	PrecinctName	CountyName	calcCandidate	calcCandidateVotes	ContestTotal
160	66	41.25	Precinct-8	Jackson	Yes	20	352111
58	43	74.13793103	Precinct-1	Jackson	No	32	352111
160	117	73.125	Precinct-2	Jackson	No	64	352111
353	259	73.37110482	Precinct-3	Jackson	No	153	352111
238	168	70.58823529	Precinct-4	Jackson	No	93	352111
120	94	78.33333333	Precinct-5	Jackson	No	57	352111
157	119	75.79617834	Precinct-6	Jackson	No	71	352111
636	252	39.62264151	Precinct-7	Jackson	No	113	352111
160	66	41.25	Precinct-8	Jackson	No	43	352111
623	490	78.65168539	Precinct-1	Jerauld	Yes	263	352111
183	151	82.5136612	Precinct-2	Jerauld	Yes	73	352111
198	147	74.24242424	Precinct-3	Jerauld	Yes	81	352111
132	105	79.54545455	Precinct-4	Jerauld	Yes	48	352111
143	110	76.92307692	Precinct-5	Jerauld	Yes	50	352111
623	490	78.65168539	Precinct-1	Jerauld	No	187	352111
183	151	82.5136612	Precinct-2	Jerauld	No	70	352111
198	147	74.24242424	Precinct-3	Jerauld	No	55	352111
132	105	79.54545455	Precinct-4	Jerauld	No	53	352111
143	110	76.92307692	Precinct-5	Jerauld	No	53	352111
249	205	82.32931727	Precinct-1	Jones	Yes	61	352111
242	191	78.92561983	Precinct-3	Jones	Yes	65	352111
219	176	80.3652968	Precinct-5	Jones	Yes	57	352111
249	205	82.32931727	Precinct-1	Jones	No	136	352111
242	191	78.92561983	Precinct-3	Jones	No	120	352111
219	176	80.3652968	Precinct-5	Jones	No	101	352111
285	216	75.78947368	Iroquois Precinct	Kingsbury	Yes	96	352111
371	276	74.393531	Badger Precinct	Kingsbury	Yes	114	352111
581	434	74.69879518	Lake Preston Precinct	Kingsbury	Yes	202	352111
294	226	76.8707483	Oldham Precinct	Kingsbury	Yes	105	352111
811	572	70.53020962	Arlington Precinct	Kingsbury	Yes	255	352111
1126	900	79.92895204	De Smet Precinct	Kingsbury	Yes	388	352111
285	216	75.78947368	Iroquois Precinct	Kingsbury	No	108	352111
371	276	74.393531	Badger Precinct	Kingsbury	No	145	352111
581	434	74.69879518	Lake Preston Precinct	Kingsbury	No	200	352111
294	226	76.8707483	Oldham Precinct	Kingsbury	No	103	352111
811	572	70.53020962	Arlington Precinct	Kingsbury	No	288	352111
1126	900	79.92895204	De Smet Precinct	Kingsbury	No	460	352111
631	466	73.85103011	Chester-Franklin	Lake	Yes	221	352111
627	516	82.29665072	Wentworth-Rutland	Lake	Yes	235	352111
217	181	83.41013825	Nunda-Summit	Lake	Yes	88	352111
318	248	77.98742138	Concord-Badus-Wayne/Ramona	Lake	Yes	103	352111
548	435	79.37956204	Herman-Winfred	Lake	Yes	205	352111
601	485	80.69883527	Lakeview	Lake	Yes	211	352111
4702	2874	61.12292641	Ward One	Lake	Yes	1070	352111
975	668	68.51282051	Ward Three	Lake	Yes	311	352111
1031	749	72.64791465	Ward Two	Lake	Yes	339	352111



RegisteredVoters	BallotsCast	VoterTurnout	PrecinctName	CountyName	calcCandidate	calcCandidateVotes	ContestTotal
477	339	71.06918239	Farmington-Leroy-Clarno-Orland	Lake	Yes	143	352111
631	466	73.85103011	Chester-Franklin	Lake	No	219	352111
627	516	82.29665072	Wentworth-Rutland	Lake	No	257	352111
217	181	83.41013825	Nunda-Summit	Lake	No	84	352111
318	248	77.98742138	Concord-Badus-Wayne/Ramona	Lake	No	131	352111
548	435	79.37956204	Herman-Winfred	Lake	No	205	352111
601	485	80.69883527	Lakeview	Lake	No	248	352111
4702	2874	61.12292641	Ward One	Lake	No	1217	352111
975	668	68.51282051	Ward Three	Lake	No	301	352111
1031	749	72.64791465	Ward Two	Lake	No	357	352111
477	339	71.06918239	Farmington-Leroy-Clarno-Orland	Lake	No	172	352111
334	263	78.74251497	02-Norway & Fairview, Fairview, Inc	Lincoln	Yes	118	352111
590	474	80.33898305	06-Highland & Canton	Lincoln	Yes	222	352111
278	219	78.77697842	08-Lincoln & Delaware	Lincoln	Yes	82	352111
253	221	87.35177866	11-Grant	Lincoln	Yes	99	352111
530	392	73.96226415	12-Dayton	Lincoln	Yes	186	352111
369	281	76.15176152	13-LaValley	Lincoln	Yes	118	352111
535	406	75.88785047	14-Perry	Lincoln	Yes	187	352111
1484	1121	75.53908356	15-Springdale	Lincoln	Yes	563	352111
1337	1013	75.76664174	16-Delapre	Lincoln	Yes	452	352111
1217	932	76.58175842	20-Canton 1, 2, 3	Lincoln	Yes	432	352111
317	225	70.97791798	21-Hudson & Eden	Lincoln	Yes	91	352111
752	543	72.20744681	23-Worthing & Lynn	Lincoln	Yes	237	352111
2527	1777	70.32053819	24-Tea	Lincoln	Yes	912	352111
1338	962	71.89835575	25-Lennox	Lincoln	Yes	474	352111
593	441	74.36762226	26-Brooklyn & Pleasant, Beresford	Lincoln	Yes	191	352111
1346	941	69.91084695	27-Harrisburg 1	Lincoln	Yes	461	352111
705	493	69.92907801	30-Canton 4 & 5	Lincoln	Yes	249	352111
1812	1435	79.19426049	Sioux Falls 1-11	Lincoln	Yes	784	352111
2067	1640	79.34204161	Sioux Falls 2-10	Lincoln	Yes	886	352111
1589	1192	75.01573317	Sioux Falls 1-12	Lincoln	Yes	571	352111
2162	1738	80.38852914	Sioux Falls 2-11	Lincoln	Yes	1011	352111
1036	701	67.66409266	Sioux Falls 1-13	Lincoln	Yes	350	352111
1165	814	69.87124464	Sioux Falls 2-12	Lincoln	Yes	443	352111
1027	699	68.06231743	Sioux Falls 1-16	Lincoln	Yes	350	352111
2428	1867	76.89456343	Sioux Falls 2-13	Lincoln	Yes	1039	352111
1168	870	74.48630137	Sioux Falls 1-14	Lincoln	Yes	428	352111
1298	1013	78.0431433	Sioux Falls 2-15	Lincoln	Yes	584	352111
1481	1126	76.02970966	Sioux Falls 1-18	Lincoln	Yes	589	352111
1343	910	67.75874907	Sioux Falls 1-15	Lincoln	Yes	465	352111
1548	1108	71.57622739	29-Harrisburg 2	Lincoln	Yes	537	352111
334	263	78.74251497	02-Norway & Fairview, Fairview, Inc	Lincoln	No	132	352111
590	474	80.33898305	06-Highland & Canton	Lincoln	No	229	352111
278	219	78.77697842	08-Lincoln & Delaware	Lincoln	No	122	352111
253	221	87.35177866	11-Grant	Lincoln	No	107	352111
530	392	73.96226415	12-Dayton	Lincoln	No	188	352111

RegisteredVoters	BallotsCast	VoterTurnout	PrecinctName	CountyName	calcCandidate	calcCandidateVotes	ContestTotal
369	281	76.15176152	13-LaValley	Lincoln	No	147	352111
535	406	75.88785047	14-Perry	Lincoln	No	203	352111
1484	1121	75.53908356	15-Springdale	Lincoln	No	493	352111
1337	1013	75.76664174	16-Delapre	Lincoln	No	491	352111
1217	932	76.58175842	20-Canton 1, 2, 3	Lincoln	No	443	352111
317	225	70.97791798	21-Hudson & Eden	Lincoln	No	116	352111
752	543	72.20744681	23-Worthing & Lynn	Lincoln	No	268	352111
2527	1777	70.32053819	24-Tea	Lincoln	No	750	352111
1338	962	71.89835575	25-Lennox	Lincoln	No	432	352111
593	441	74.36762226	26-Brooklyn & Pleasant, Beresford	Lincoln	No	220	352111
1346	941	69.91084695	27-Harrisburg 1	Lincoln	No	417	352111
705	493	69.92907801	30-Canton 4 & 5	Lincoln	No	200	352111
1812	1435	79.19426049	Sioux Falls 1-11	Lincoln	No	554	352111
2067	1640	79.34204161	Sioux Falls 2-10	Lincoln	No	640	352111
1589	1192	75.01573317	Sioux Falls 1-12	Lincoln	No	518	352111
2162	1738	80.38852914	Sioux Falls 2-11	Lincoln	No	624	352111
1036	701	67.66409266	Sioux Falls 1-13	Lincoln	No	316	352111
1165	814	69.87124464	Sioux Falls 2-12	Lincoln	No	309	352111
1027	699	68.06231743	Sioux Falls 1-16	Lincoln	No	296	352111
2428	1867	76.89456343	Sioux Falls 2-13	Lincoln	No	697	352111
1168	870	74.48630137	Sioux Falls 1-14	Lincoln	No	377	352111
1298	1013	78.0431433	Sioux Falls 2-15	Lincoln	No	353	352111
1481	1126	76.02970966	Sioux Falls 1-18	Lincoln	No	461	352111
1343	910	67.75874907	Sioux Falls 1-15	Lincoln	No	378	352111
1548	1108	71.57622739	29-Harrisburg 2	Lincoln	No	501	352111
81	69	85.18518519	Precinct-01	Lyman	Yes	22	352111
454	326	71.8061674	Precinct-04	Lyman	Yes	137	352111
187	146	78.07486631	Precinct-06	Lyman	Yes	65	352111
599	175	29.21535893	Precinct-07	Lyman	Yes	112	352111
325	255	78.46153846	Precinct-09	Lyman	Yes	111	352111
493	386	78.29614604	Precinct-12	Lyman	Yes	169	352111
134	104	77.6119403	Precinct-13	Lyman	Yes	28	352111
81	69	85.18518519	Precinct-01	Lyman	No	44	352111
454	326	71.8061674	Precinct-04	Lyman	No	173	352111
187	146	78.07486631	Precinct-06	Lyman	No	67	352111
599	175	29.21535893	Precinct-07	Lyman	No	50	352111
325	255	78.46153846	Precinct-09	Lyman	No	129	352111
493	386	78.29614604	Precinct-12	Lyman	No	196	352111
134	104	77.6119403	Precinct-13	Lyman	No	62	352111
758	525	69.26121372	Precinct-01	McCook	Yes	239	352111
200	153	76.5	Precinct-02	McCook	Yes	76	352111
761	558	73.32457293	Precinct-03	McCook	Yes	225	352111
647	479	74.03400309	Precinct-04	McCook	Yes	210	352111
827	623	75.33252721	Precinct-05	McCook	Yes	312	352111
431	329	76.33410673	Precinct-06	McCook	Yes	151	352111
758	525	69.26121372	Precinct-01	McCook	No	250	352111

RegisteredVoters	BallotsCast	VoterTurnout	PrecinctName	CountyName	calcCandidate	calcCandidateVotes	ContestTotal
200	153	76.5	Precinct-02	McCook	No	69	352111
761	558	73.32457293	Precinct-03	McCook	No	308	352111
647	479	74.03400309	Precinct-04	McCook	No	240	352111
827	623	75.33252721	Precinct-05	McCook	No	279	352111
431	329	76.33410673	Precinct-06	McCook	No	158	352111
338	246	72.78106509	Precinct-1	McPherson	Yes	105	352111
423	191	45.1536643	Precinct-2	McPherson	Yes	78	352111
87	63	72.4137931	Precinct-3	McPherson	Yes	21	352111
324	241	74.38271605	Precinct-4	McPherson	Yes	89	352111
353	242	68.55524079	Precinct-5	McPherson	Yes	94	352111
329	235	71.42857143	Precinct-6	McPherson	Yes	101	352111
338	246	72.78106509	Precinct-1	McPherson	No	136	352111
423	191	45.1536643	Precinct-2	McPherson	No	106	352111
87	63	72.4137931	Precinct-3	McPherson	No	37	352111
324	241	74.38271605	Precinct-4	McPherson	No	138	352111
353	242	68.55524079	Precinct-5	McPherson	No	125	352111
329	235	71.42857143	Precinct-6	McPherson	No	113	352111
302	235	77.81456954	Precinct-A1	Marshall	Yes	118	352111
242	166	68.59504132	Precinct-A2	Marshall	Yes	80	352111
377	286	75.86206897	Precinct-A3	Marshall	Yes	146	352111
365	286	78.35616438	Precinct-A4	Marshall	Yes	160	352111
259	178	68.72586873	Precinct-A5	Marshall	Yes	98	352111
432	293	67.82407407	Precinct-A6	Marshall	Yes	137	352111
241	181	75.10373444	Precinct-A7	Marshall	Yes	73	352111
280	200	71.42857143	Precinct-A8	Marshall	Yes	111	352111
283	191	67.49116608	Precinct-A9	Marshall	Yes	92	352111
302	235	77.81456954	Precinct-A1	Marshall	No	106	352111
242	166	68.59504132	Precinct-A2	Marshall	No	74	352111
377	286	75.86206897	Precinct-A3	Marshall	No	116	352111
365	286	78.35616438	Precinct-A4	Marshall	No	105	352111
259	178	68.72586873	Precinct-A5	Marshall	No	77	352111
432	293	67.82407407	Precinct-A6	Marshall	No	147	352111
241	181	75.10373444	Precinct-A7	Marshall	No	88	352111
280	200	71.42857143	Precinct-A8	Marshall	No	74	352111
283	191	67.49116608	Precinct-A9	Marshall	No	89	352111
345	248	71.88405797	EAST STURGIS #1	Meade	Yes	104	352111
662	500	75.52870091	SOUTHEAST STURGIS #2	Meade	Yes	215	352111
350	245	70	CENTRAL STURGIS #3	Meade	Yes	110	352111
241	155	64.3153527	WEST STURGIS #4	Meade	Yes	76	352111
758	482	63.5883905	NORTHWEST STURGIS #5	Meade	Yes	198	352111
956	717	75	TILFORD #6	Meade	Yes	302	352111
443	329	74.26636569	RURAL STURGIS #7	Meade	Yes	158	352111
408	307	75.24509804	HARMONY #8	Meade	Yes	125	352111
178	149	83.70786517	BEAR BUTTE #9	Meade	Yes	41	352111
1340	998	74.47761194	SUMMERSET #10	Meade	Yes	416	352111
976	751	76.94672131	PIEDMONT #11	Meade	Yes	332	352111

RegisteredVoters	BallotsCast	VoterTurnout	PrecinctName	CountyName	calcCandidate	calcCandidateVotes	ContestTotal
1054	808	76.66034156	EAST PIEDMONT #12	Meade	Yes	346	352111
1409	1074	76.22427253	SOUTHEAST PIEDMONT #13	Meade	Yes	430	352111
885	613	69.26553672	BLACK HAWK #14	Meade	Yes	258	352111
529	408	77.12665406	RURAL BLACK HAWK #15	Meade	Yes	161	352111
441	386	87.52834467	WEST BLACK HAWK #16	Meade	Yes	180	352111
105	89	84.76190476	VIEWFIELD #17	Meade	Yes	40	352111
105	94	89.52380952	ELM SPRINGS #18	Meade	Yes	30	352111
666	507	76.12612613	CENTRAL BLACK HAWK #19	Meade	Yes	219	352111
67	53	79.10447761	HEREFORD #20	Meade	Yes	17	352111
583	389	66.7238422	ELK VALE #21	Meade	Yes	174	352111
1040	441	42.40384615	BASE #23	Meade	Yes	181	352111
276	194	70.28985507	WEST ELK VALE #24	Meade	Yes	80	352111
44	39	88.63636364	WHITE OWL #25	Meade	Yes	11	352111
165	142	86.06060606	CHALK BUTTE #27	Meade	Yes	61	352111
41	35	85.36585366	FAIRPOINT #29	Meade	Yes	17	352111
94	86	91.4893617	RED OWL #30	Meade	Yes	33	352111
361	264	73.13019391	FAITH #31	Meade	Yes	82	352111
108	79	73.14814815	PINE #33	Meade	Yes	22	352111
56	51	91.07142857	SULPHUR #35	Meade	Yes	11	352111
39	36	92.30769231	UNION #40	Meade	Yes	10	352111
65	53	81.53846154	MARCUS #41	Meade	Yes	11	352111
222	130	58.55855856	NORTHEAST STURGIS #1A	Meade	Yes	54	352111
476	373	78.36134454	SOUTH STURGIS #2A	Meade	Yes	161	352111
437	308	70.4805492	SOUTHWEST STURGIS #4A	Meade	Yes	134	352111
223	176	78.92376682	STURGIS #5A	Meade	Yes	75	352111
176	137	77.84090909	ALKALI #6A	Meade	Yes	44	352111
345	248	71.88405797	EAST STURGIS #1	Meade	No	134	352111
662	500	75.52870091	SOUTHEAST STURGIS #2	Meade	No	262	352111
350	245	70	CENTRAL STURGIS #3	Meade	No	113	352111
241	155	64.3153527	WEST STURGIS #4	Meade	No	71	352111
758	482	63.5883905	NORTHWEST STURGIS #5	Meade	No	262	352111
956	717	75	TILFORD #6	Meade	No	382	352111
443	329	74.26636569	RURAL STURGIS #7	Meade	No	155	352111
408	307	75.24509804	HARMONY #8	Meade	No	168	352111
178	149	83.70786517	BEAR BUTTE #9	Meade	No	106	352111
1340	998	74.47761194	SUMMERSET #10	Meade	No	519	352111
976	751	76.94672131	PIEDMONT #11	Meade	No	388	352111
1054	808	76.66034156	EAST PIEDMONT #12	Meade	No	432	352111
1409	1074	76.22427253	SOUTHEAST PIEDMONT #13	Meade	No	600	352111
885	613	69.26553672	BLACK HAWK #14	Meade	No	319	352111
529	408	77.12665406	RURAL BLACK HAWK #15	Meade	No	224	352111
441	386	87.52834467	WEST BLACK HAWK #16	Meade	No	190	352111
105	89	84.76190476	VIEWFIELD #17	Meade	No	44	352111
105	94	89.52380952	ELM SPRINGS #18	Meade	No	60	352111
666	507	76.12612613	CENTRAL BLACK HAWK #19	Meade	No	271	352111
67	53	79.10447761	HEREFORD #20	Meade	No	32	352111

RegisteredVoters	BallotsCast	VoterTurnout	PrecinctName	CountyName	calcCandidate	calcCandidateVotes	ContestTotal
583	389	66.7238422	ELK VALE #21	Meade	No	186	352111
1040	441	42.40384615	BASE #23	Meade	No	191	352111
276	194	70.28985507	WEST ELK VALE #24	Meade	No	107	352111
44	39	88.63636364	WHITE OWL #25	Meade	No	28	352111
165	142	86.06060606	CHALK BUTTE #27	Meade	No	72	352111
41	35	85.36585366	FAIRPOINT #29	Meade	No	17	352111
94	86	91.4893617	RED OWL #30	Meade	No	48	352111
361	264	73.13019391	FAITH #31	Meade	No	173	352111
108	79	73.14814815	PINE #33	Meade	No	55	352111
56	51	91.07142857	SULPHUR #35	Meade	No	39	352111
39	36	92.30769231	UNION #40	Meade	No	20	352111
65	53	81.53846154	MARCUS #41	Meade	No	38	352111
222	130	58.55855856	NORTHEAST STURGIS #1A	Meade	No	64	352111
476	373	78.36134454	SOUTH STURGIS #2A	Meade	No	198	352111
437	308	70.4805492	SOUTHWEST STURGIS #4A	Meade	No	153	352111
223	176	78.92376682	STURGIS #5A	Meade	No	93	352111
176	137	77.84090909	ALKALI #6A	Meade	No	91	352111
362	190	52.48618785	Precinct-2	Mellette	Yes	73	352111
189	148	78.30687831	Precinct-3	Mellette	Yes	42	352111
342	198	57.89473684	Precinct-5	Mellette	Yes	74	352111
274	169	61.67883212	Precinct-6	Mellette	Yes	47	352111
362	190	52.48618785	Precinct-2	Mellette	No	110	352111
189	148	78.30687831	Precinct-3	Mellette	No	97	352111
342	198	57.89473684	Precinct-5	Mellette	No	115	352111
274	169	61.67883212	Precinct-6	Mellette	No	116	352111
190	141	74.21052632	Precinct-1	Miner	Yes	64	352111
181	126	69.61325967	Precinct-2	Miner	Yes	58	352111
157	109	69.42675159	Precinct-3	Miner	Yes	50	352111
223	144	64.57399103	Precinct-4	Miner	Yes	83	352111
112	84	75	Precinct-5	Miner	Yes	44	352111
276	193	69.92753623	Precinct-6	Miner	Yes	75	352111
241	185	76.76348548	Precinct-7	Miner	Yes	71	352111
167	132	79.04191617	Precinct-8	Miner	Yes	60	352111
190	141	74.21052632	Precinct-1	Miner	No	63	352111
181	126	69.61325967	Precinct-2	Miner	No	58	352111
157	109	69.42675159	Precinct-3	Miner	No	48	352111
223	144	64.57399103	Precinct-4	Miner	No	58	352111
112	84	75	Precinct-5	Miner	No	35	352111
276	193	69.92753623	Precinct-6	Miner	No	93	352111
241	185	76.76348548	Precinct-7	Miner	No	99	352111
167	132	79.04191617	Precinct-8	Miner	No	62	352111
764	530	69.37172775	Precinct-1	Moody	Yes	248	352111
770	534	69.35064935	Precinct-2	Moody	Yes	254	352111
729	556	76.26886145	Precinct-3	Moody	Yes	244	352111
537	380	70.76350093	Precinct-4	Moody	Yes	176	352111
909	671	73.81738174	Precinct-5	Moody	Yes	297	352111

RegisteredVoters	BallotsCast	VoterTurnout	PrecinctName	CountyName	calcCandidate	calcCandidateVotes	ContestTotal
475	341	71.78947368	Precinct-34	Moody	Yes	149	352111
764	530	69.37172775	Precinct-1	Moody	No	254	352111
770	534	69.35064935	Precinct-2	Moody	No	250	352111
729	556	76.26886145	Precinct-3	Moody	No	288	352111
537	380	70.76350093	Precinct-4	Moody	No	188	352111
909	671	73.81738174	Precinct-5	Moody	No	341	352111
475	341	71.78947368	Precinct-34	Moody	No	178	352111
420	297	70.71428571	Precinct-01	Perkins	Yes	127	352111
142	110	77.46478873	Precinct-02	Perkins	Yes	40	352111
415	299	72.04819277	Precinct-03	Perkins	Yes	117	352111
81	61	75.30864198	Precinct-04	Perkins	Yes	24	352111
180	143	79.44444444	Precinct-05	Perkins	Yes	53	352111
161	124	77.01863354	Precinct-06	Perkins	Yes	51	352111
142	131	92.25352113	Precinct-07	Perkins	Yes	23	352111
78	66	84.61538462	Precinct-08	Perkins	Yes	20	352111
101	82	81.18811881	Precinct-09	Perkins	Yes	23	352111
464	338	72.84482759	Precinct-12	Perkins	Yes	107	352111
420	297	70.71428571	Precinct-01	Perkins	No	151	352111
142	110	77.46478873	Precinct-02	Perkins	No	64	352111
415	299	72.04819277	Precinct-03	Perkins	No	168	352111
81	61	75.30864198	Precinct-04	Perkins	No	31	352111
180	143	79.44444444	Precinct-05	Perkins	No	80	352111
161	124	77.01863354	Precinct-06	Perkins	No	68	352111
142	131	92.25352113	Precinct-07	Perkins	No	106	352111
78	66	84.61538462	Precinct-08	Perkins	No	46	352111
101	82	81.18811881	Precinct-09	Perkins	No	54	352111
464	338	72.84482759	Precinct-12	Perkins	No	209	352111
1869	753	40.28892456	Gettysburg Legion Annex	Potter	Yes	325	352111
1869	322	17.22846442	Hoven American Legion	Potter	Yes	114	352111
1869	753	40.28892456	Gettysburg Legion Annex	Potter	No	401	352111
1869	322	17.22846442	Hoven American Legion	Potter	No	197	352111
223	176	78.92376682	Precinct-01	Roberts	Yes	72	352111
620	448	72.25806452	Precinct-02	Roberts	Yes	206	352111
304	192	63.15789474	Precinct-03	Roberts	Yes	90	352111
134	86	64.17910448	Precinct-04	Roberts	Yes	43	352111
647	389	60.1236476	Precinct-05	Roberts	Yes	193	352111
873	546	62.54295533	Precinct-06 (Precinct-07)	Roberts	Yes	241	352111
196	115	58.67346939	Precinct-08	Roberts	Yes	64	352111
686	453	66.03498542	Precinct-09	Roberts	Yes	201	352111
504	214	42.46031746	Precinct-10	Roberts	Yes	110	352111
1220	752	61.63934426	Precinct-11	Roberts	Yes	341	352111
570	329	57.71929825	Precinct-12 (Precinct-14)	Roberts	Yes	172	352111
547	296	54.11334552	Precinct-13	Roberts	Yes	141	352111
223	176	78.92376682	Precinct-01	Roberts	No	89	352111
620	448	72.25806452	Precinct-02	Roberts	No	230	352111
304	192	63.15789474	Precinct-03	Roberts	No	84	352111

RegisteredVoters	BallotsCast	VoterTurnout	PrecinctName	CountyName	calcCandidate	calcCandidateVotes	ContestTotal
134	86	64.17910448	Precinct-04	Roberts	No	39	352111
647	389	60.1236476	Precinct-05	Roberts	No	183	352111
873	546	62.54295533	Precinct-06 (Precinct-07)	Roberts	No	264	352111
196	115	58.67346939	Precinct-08	Roberts	No	45	352111
686	453	66.03498542	Precinct-09	Roberts	No	224	352111
504	214	42.46031746	Precinct-10	Roberts	No	94	352111
1220	752	61.63934426	Precinct-11	Roberts	No	352	352111
570	329	57.71929825	Precinct-12 (Precinct-14)	Roberts	No	138	352111
547	296	54.11334552	Precinct-13	Roberts	No	141	352111
369	276	74.79674797	Precinct-1	Sanborn	Yes	134	352111
489	317	64.82617587	Precinct-2	Sanborn	Yes	171	352111
400	297	74.25	Precinct-4	Sanborn	Yes	126	352111
330	257	77.87878788	Precinct-5	Sanborn	Yes	114	352111
369	276	74.79674797	Precinct-1	Sanborn	No	130	352111
489	317	64.82617587	Precinct-2	Sanborn	No	131	352111
400	297	74.25	Precinct-4	Sanborn	No	155	352111
330	257	77.87878788	Precinct-5	Sanborn	No	134	352111
610	417	68.36065574	Precinct-01	Spink	Yes	181	352111
421	333	79.09738717	Precinct-03	Spink	Yes	154	352111
427	309	72.36533958	Precinct-04	Spink	Yes	155	352111
350	205	58.57142857	Precinct-05	Spink	Yes	114	352111
165	119	72.12121212	Precinct-06	Spink	Yes	59	352111
598	463	77.42474916	Precinct-07	Spink	Yes	220	352111
200	148	74	Precinct-08	Spink	Yes	76	352111
775	551	71.09677419	Precinct-09	Spink	Yes	257	352111
697	500	71.73601148	Precinct-10	Spink	Yes	231	352111
610	417	68.36065574	Precinct-01	Spink	No	209	352111
421	333	79.09738717	Precinct-03	Spink	No	168	352111
427	309	72.36533958	Precinct-04	Spink	No	139	352111
350	205	58.57142857	Precinct-05	Spink	No	83	352111
165	119	72.12121212	Precinct-06	Spink	No	55	352111
598	463	77.42474916	Precinct-07	Spink	No	226	352111
200	148	74	Precinct-08	Spink	No	67	352111
775	551	71.09677419	Precinct-09	Spink	No	271	352111
697	500	71.73601148	Precinct-10	Spink	No	231	352111
1925	1420	73.76623377	Precinct-01	Stanley	Yes	645	352111
86	73	84.88372093	Precinct-02	Stanley	Yes	36	352111
133	103	77.44360902	Precinct-03	Stanley	Yes	35	352111
1925	1420	73.76623377	Precinct-01	Stanley	No	724	352111
86	73	84.88372093	Precinct-02	Stanley	No	35	352111
133	103	77.44360902	Precinct-03	Stanley	No	66	352111
1105	112	10.13574661	Bill Floyd Shop	Sully	Yes	55	352111
1105	490	44.3438914	Phoenix Center	Sully	Yes	197	352111
1105	95	8.597285068	Agar Fire Hall	Sully	Yes	46	352111
1105	112	10.13574661	Bill Floyd Shop	Sully	No	57	352111
1105	490	44.3438914	Phoenix Center	Sully	No	280	352111

RegisteredVoters	BallotsCast	VoterTurnout	PrecinctName	CountyName	calcCandidate	calcCandidateVotes	ContestTotal
1105	95	8.597285068	Agar Fire Hall	Sully	No	45	352111
196	145	73.97959184	Clearfield Consolidated	Tripp	Yes	61	352111
502	383	76.29482072	Colome Consolidated	Tripp	Yes	153	352111
118	98	83.05084746	Hamil Consolidated	Tripp	Yes	33	352111
123	82	66.66666667	Ideal Consolidated	Tripp	Yes	36	352111
210	161	76.66666667	Lake Consolidated	Tripp	Yes	50	352111
466	330	70.81545064	Lamro Consolidated	Tripp	Yes	123	352111
137	99	72.26277372	Sully Consolidated	Tripp	Yes	45	352111
146	107	73.28767123	Witten Consolidated	Tripp	Yes	33	352111
215	159	73.95348837	WINNER Consolidated SE 1ST	Tripp	Yes	67	352111
332	247	74.39759036	WINNER Consolidated-E 2ND	Tripp	Yes	95	352111
540	362	67.03703704	WINNER Consolidated-W 2ND	Tripp	Yes	137	352111
455	297	65.27472527	WINNER Consolidated-E 3RD	Tripp	Yes	126	352111
327	213	65.13761468	WINNER Consolidated-W 3RD	Tripp	Yes	103	352111
196	145	73.97959184	Clearfield Consolidated	Tripp	No	79	352111
502	383	76.29482072	Colome Consolidated	Tripp	No	213	352111
118	98	83.05084746	Hamil Consolidated	Tripp	No	62	352111
123	82	66.66666667	Ideal Consolidated	Tripp	No	43	352111
210	161	76.66666667	Lake Consolidated	Tripp	No	102	352111
466	330	70.81545064	Lamro Consolidated	Tripp	No	193	352111
137	99	72.26277372	Sully Consolidated	Tripp	No	53	352111
146	107	73.28767123	Witten Consolidated	Tripp	No	70	352111
215	159	73.95348837	WINNER Consolidated SE 1ST	Tripp	No	75	352111
332	247	74.39759036	WINNER Consolidated-E 2ND	Tripp	No	141	352111
540	362	67.03703704	WINNER Consolidated-W 2ND	Tripp	No	198	352111
455	297	65.27472527	WINNER Consolidated-E 3RD	Tripp	No	152	352111
327	213	65.13761468	WINNER Consolidated-W 3RD	Tripp	No	103	352111
1134	852	75.13227513	Precinct-01	Turner	Yes	346	352111
1178	966	82.00339559	Precinct-02	Turner	Yes	377	352111
406	327	80.54187192	Precinct-03	Turner	Yes	145	352111
436	287	65.82568807	Precinct-04	Turner	Yes	112	352111
742	561	75.606469	Precinct-05	Turner	Yes	244	352111
684	512	74.85380117	Precinct-06	Turner	Yes	248	352111
258	178	68.99224806	Precinct-07	Turner	Yes	91	352111
774	576	74.41860465	Precinct-08	Turner	Yes	288	352111
1134	852	75.13227513	Precinct-01	Turner	No	451	352111
1178	966	82.00339559	Precinct-02	Turner	No	527	352111
406	327	80.54187192	Precinct-03	Turner	No	164	352111
436	287	65.82568807	Precinct-04	Turner	No	160	352111
742	561	75.606469	Precinct-05	Turner	No	294	352111
684	512	74.85380117	Precinct-06	Turner	No	222	352111
258	178	68.99224806	Precinct-07	Turner	No	77	352111
774	576	74.41860465	Precinct-08	Turner	No	257	352111
475	351	73.89473684	Precinct-01	Union	Yes	120	352111
519	398	76.68593449	Precinct-02	Union	Yes	162	352111
1062	765	72.03389831	Precinct-03	Union	Yes	314	352111



RegisteredVoters	BallotsCast	VoterTurnout	PrecinctName	CountyName	calcCandidate	calcCandidateVotes	ContestTotal
518	389	75.0965251	Precinct-04	Union	Yes	149	352111
654	487	74.4648318	Precinct-05	Union	Yes	220	352111
794	628	79.09319899	Precinct-06	Union	Yes	319	352111
795	577	72.57861635	Precinct-07	Union	Yes	239	352111
664	483	72.74096386	Precinct-08	Union	Yes	195	352111
619	461	74.47495961	Precinct-09	Union	Yes	166	352111
959	665	69.34306569	Precinct-10	Union	Yes	286	352111
1113	731	65.67834681	Precinct-11	Union	Yes	331	352111
1137	859	75.54969217	Precinct-12	Union	Yes	366	352111
1861	1255	67.4368619	Precinct-13	Union	Yes	539	352111
475	351	73.89473684	Precinct-01	Union	No	194	352111
519	398	76.68593449	Precinct-02	Union	No	205	352111
1062	765	72.03389831	Precinct-03	Union	No	408	352111
518	389	75.0965251	Precinct-04	Union	No	210	352111
654	487	74.4648318	Precinct-05	Union	No	228	352111
794	628	79.09319899	Precinct-06	Union	No	278	352111
795	577	72.57861635	Precinct-07	Union	No	285	352111
664	483	72.74096386	Precinct-08	Union	No	242	352111
619	461	74.47495961	Precinct-09	Union	No	256	352111
959	665	69.34306569	Precinct-10	Union	No	311	352111
1113	731	65.67834681	Precinct-11	Union	No	347	352111
1137	859	75.54969217	Precinct-12	Union	No	404	352111
1861	1255	67.4368619	Precinct-13	Union	No	582	352111
177	149	84.18079096	Precinct-01	Walworth	Yes	62	352111
213	155	72.76995305	Precinct-02	Walworth	Yes	68	352111
577	428	74.17677643	Precinct-03	Walworth	Yes	166	352111
293	173	59.0443686	Precinct-04	Walworth	Yes	70	352111
546	334	61.17216117	Precinct-05	Walworth	Yes	142	352111
783	495	63.2183908	Precinct-06	Walworth	Yes	213	352111
695	469	67.48201439	Precinct-07	Walworth	Yes	191	352111
213	156	73.23943662	Precinct-10	Walworth	Yes	75	352111
120	89	74.16666667	Precinct-09	Walworth	Yes	38	352111
126	84	66.66666667	Precinct-08	Walworth	Yes	40	352111
177	149	84.18079096	Precinct-01	Walworth	No	72	352111
213	155	72.76995305	Precinct-02	Walworth	No	83	352111
577	428	74.17677643	Precinct-03	Walworth	No	237	352111
293	173	59.0443686	Precinct-04	Walworth	No	90	352111
546	334	61.17216117	Precinct-05	Walworth	No	171	352111
783	495	63.2183908	Precinct-06	Walworth	No	240	352111
695	469	67.48201439	Precinct-07	Walworth	No	242	352111
213	156	73.23943662	Precinct-10	Walworth	No	76	352111
120	89	74.16666667	Precinct-09	Walworth	No	44	352111
126	84	66.66666667	Precinct-08	Walworth	No	42	352111
87	34	39.08045977	Precinct-1 Bridger	Ziebach	Yes	17	352111
168	77	45.83333333	Precinct-2 Cherry Creek	Ziebach	Yes	37	352111
502	188	37.4501992	Precinct-3 Davis	Ziebach	Yes	104	352111

RegisteredVoters	BallotsCast	VoterTurnout	PrecinctName	CountyName	calcCandidate	calcCandidateVotes	ContestTotal
79	70	88.60759494	Precinct-4 Glad Valley	Ziebach	Yes	11	352111
642	361	56.2305296	Precinct-6 Redelm (Precinct-5 North Dupree, Precinct-8 South Dupree)	Ziebach	Yes	139	352111
114	54	47.36842105	Precinct-7 Red Scaffold	Ziebach	Yes	22	352111
87	34	39.08045977	Precinct-1 Bridger	Ziebach	No	14	352111
168	77	45.83333333	Precinct-2 Cherry Creek	Ziebach	No	28	352111
502	188	37.4501992	Precinct-3 Davis	Ziebach	No	69	352111
79	70	88.60759494	Precinct-4 Glad Valley	Ziebach	No	56	352111
642	361	56.2305296	Precinct-6 Redelm (Precinct-5 North Dupree, Precinct-8 South Dupree)	Ziebach	No	202	352111
114	54	47.36842105	Precinct-7 Red Scaffold	Ziebach	No	27	352111
298	152	51.00671141	Batesland	Oglala Lakota	Yes	81	352111
129	55	42.63565891	Cuny Table	Oglala Lakota	Yes	36	352111
1279	512	40.03127443	Kyle	Oglala Lakota	Yes	273	352111
512	182	35.546875	Manderson	Oglala Lakota	Yes	97	352111
1129	440	38.97254207	Oglala	Oglala Lakota	Yes	244	352111
1390	406	29.20863309	Porcupine	Oglala Lakota	Yes	235	352111
300	97	32.33333333	Rockyford	Oglala Lakota	Yes	53	352111
1785	638	35.74229692	Pine Ridge 1	Oglala Lakota	Yes	375	352111
1215	470	38.68312757	Pine Ridge 3	Oglala Lakota	Yes	269	352111
298	152	51.00671141	Batesland	Oglala Lakota	No	66	352111
129	55	42.63565891	Cuny Table	Oglala Lakota	No	17	352111
1279	512	40.03127443	Kyle	Oglala Lakota	No	199	352111
512	182	35.546875	Manderson	Oglala Lakota	No	70	352111
1129	440	38.97254207	Oglala	Oglala Lakota	No	162	352111
1390	406	29.20863309	Porcupine	Oglala Lakota	No	145	352111
300	97	32.33333333	Rockyford	Oglala Lakota	No	38	352111
1785	638	35.74229692	Pine Ridge 1	Oglala Lakota	No	210	352111
1215	470	38.68312757	Pine Ridge 3	Oglala Lakota	No	174	352111
167	111	66.46706587	Lakeview	Todd	Yes	39	352111
106	80	75.47169811	Jeanette	Todd	Yes	24	352111
1174	511	43.52640545	Mission-N. Antelope	Todd	Yes	268	352111
143	58	40.55944056	Bordeaux	Todd	Yes	28	352111
216	122	56.48148148	OKreek	Todd	Yes	59	352111
661	268	40.54462935	Parmelee	Todd	Yes	148	352111
941	421	44.73963868	Rosebud	Todd	Yes	228	352111
521	249	47.79270633	S. Antelope	Todd	Yes	121	352111
778	347	44.60154242	Saint Francis	Todd	Yes	200	352111
167	111	66.46706587	Lakeview	Todd	No	67	352111
106	80	75.47169811	Jeanette	Todd	No	51	352111
1174	511	43.52640545	Mission-N. Antelope	Todd	No	212	352111
143	58	40.55944056	Bordeaux	Todd	No	23	352111
216	122	56.48148148	OKreek	Todd	No	56	352111
661	268	40.54462935	Parmelee	Todd	No	112	352111
941	421	44.73963868	Rosebud	Todd	No	172	352111
521	249	47.79270633	S. Antelope	Todd	No	113	352111
778	347	44.60154242	Saint Francis	Todd	No	116	352111
982	781	79.53156823	Precinct-VP01	Minnehaha	Yes	489	361335

RegisteredVoters	BallotsCast	VoterTurnout	PrecinctName	CountyName	calcCandidate	calcCandidateVotes	ContestTotal
2488	1981	79.6221865	Precinct-VP02	Minnehaha	Yes	974	361335
3493	2358	67.50644145	Precinct-VP03	Minnehaha	Yes	1371	361335
1536	1142	74.34895833	Precinct-VP04	Minnehaha	Yes	641	361335
1952	1451	74.33401639	Precinct-VP05	Minnehaha	Yes	893	361335
771	549	71.20622568	Precinct-VP06	Minnehaha	Yes	310	361335
2437	1700	69.75789906	Precinct-VP07	Minnehaha	Yes	1063	361335
934	706	75.5888651	Precinct-VP08	Minnehaha	Yes	422	361335
1718	1268	73.80675204	Precinct-VP09	Minnehaha	Yes	758	361335
1611	1156	71.75667287	Precinct-VP10	Minnehaha	Yes	710	361335
1217	895	73.54149548	Precinct-VP11	Minnehaha	Yes	489	361335
192	135	70.3125	Precinct-VP12	Minnehaha	Yes	74	361335
1204	918	76.24584718	Precinct-VP13	Minnehaha	Yes	505	361335
2172	1560	71.82320442	Precinct-VP15	Minnehaha	Yes	936	361335
1379	1040	75.41696882	Precinct-VP16	Minnehaha	Yes	595	361335
881	652	74.00681044	Precinct-VP17	Minnehaha	Yes	338	361335
1592	1178	73.99497487	Precinct-VP21	Minnehaha	Yes	627	361335
734	554	75.47683924	Precinct-0102	Minnehaha	Yes	283	361335
1830	1142	62.40437158	Precinct-0103	Minnehaha	Yes	590	361335
3049	1788	58.64217776	Precinct-0104 (Precinct-0105)	Minnehaha	Yes	1033	361335
1951	1354	69.40030753	Precinct-0106	Minnehaha	Yes	833	361335
1113	832	74.75292004	Precinct-0108	Minnehaha	Yes	499	361335
1697	1211	71.36122569	Precinct-0109	Minnehaha	Yes	722	361335
2009	1420	70.68193131	Precinct-0110	Minnehaha	Yes	889	361335
1934	1401	72.44053775	Precinct-0117	Minnehaha	Yes	782	361335
1656	1283	77.47584541	Precinct-0201	Minnehaha	Yes	650	361335
2012	1583	78.67793241	Precinct-0202	Minnehaha	Yes	763	361335
1725	1262	73.15942029	Precinct-0203	Minnehaha	Yes	691	361335
1246	813	65.24879615	Precinct-0204	Minnehaha	Yes	516	361335
1788	1352	75.61521253	Precinct-0206	Minnehaha	Yes	784	361335
2593	1955	75.39529503	Precinct-0207	Minnehaha	Yes	1086	361335
1637	1297	79.23029933	Precinct-0208	Minnehaha	Yes	661	361335
1499	1129	75.31687792	Precinct-0209	Minnehaha	Yes	591	361335
3118	2344	75.17639513	Precinct-0214	Minnehaha	Yes	1222	361335
1566	964	61.55810983	Precinct-0305	Minnehaha	Yes	604	361335
1842	1019	55.32030402	Precinct-0306	Minnehaha	Yes	668	361335
1692	1045	61.76122931	Precinct-0307	Minnehaha	Yes	658	361335
602	465	77.24252492	Precinct-0308	Minnehaha	Yes	231	361335
3684	2109	57.247557	Precinct-0309	Minnehaha	Yes	1322	361335
2238	1640	73.27971403	Precinct-0310	Minnehaha	Yes	868	361335
1296	990	76.38888889	Precinct-0311	Minnehaha	Yes	565	361335
1930	1213	62.84974093	Precinct-0312	Minnehaha	Yes	772	361335
2220	1484	66.84684685	Precinct-0314	Minnehaha	Yes	892	361335
1759	1292	73.45082433	Precinct-0315	Minnehaha	Yes	758	361335
1837	1364	74.25149701	Precinct-0316	Minnehaha	Yes	786	361335
2480	1757	70.84677419	Precinct-0317	Minnehaha	Yes	1088	361335
2102	1110	52.80685062	Precinct-0401 (Precinct-0515)	Minnehaha	Yes	696	361335

RegisteredVoters	BallotsCast	VoterTurnout	PrecinctName	CountyName	calcCandidate	calcCandidateVotes	ContestTotal
1168	778	66.60958904	Precinct-0402	Minnehaha	Yes	482	361335
792	527	66.54040404	Precinct-0403	Minnehaha	Yes	336	361335
1387	810	58.39942322	Precinct-0404	Minnehaha	Yes	552	361335
1586	951	59.96216898	Precinct-0405	Minnehaha	Yes	620	361335
705	427	60.56737589	Precinct-0406	Minnehaha	Yes	312	361335
2340	1483	63.37606838	Precinct-0407 (Precinct-0408)	Minnehaha	Yes	866	361335
1421	929	65.37649543	Precinct-0409	Minnehaha	Yes	607	361335
1469	969	65.9632403	Precinct-0410	Minnehaha	Yes	607	361335
2710	2100	77.49077491	Precinct-0411	Minnehaha	Yes	1206	361335
1547	1131	73.1092437	Precinct-0412	Minnehaha	Yes	686	361335
2267	1279	56.4181738	Precinct-0501 (Precinct-0502)	Minnehaha	Yes	782	361335
725	437	60.27586207	Precinct-0503	Minnehaha	Yes	255	361335
1343	898	66.8652271	Precinct-0504	Minnehaha	Yes	504	361335
1533	1082	70.58056099	Precinct-0506	Minnehaha	Yes	649	361335
831	626	75.33092659	Precinct-0507	Minnehaha	Yes	292	361335
1271	964	75.84579072	Precinct-0508	Minnehaha	Yes	506	361335
851	538	63.21974148	Precinct-0509	Minnehaha	Yes	337	361335
999	700	70.07007007	Precinct-0510	Minnehaha	Yes	442	361335
1099	706	64.24021838	Precinct-0511	Minnehaha	Yes	412	361335
1055	748	70.90047393	Precinct-0512	Minnehaha	Yes	405	361335
973	713	73.27852004	Precinct-0513	Minnehaha	Yes	395	361335
1464	938	64.07103825	Precinct-0514	Minnehaha	Yes	558	361335
843	627	74.3772242	Precinct-0517	Minnehaha	Yes	363	361335
1812	1068	58.94039735	Precinct-0518	Minnehaha	Yes	642	361335
982	781	79.53156823	Precinct-VP01	Minnehaha	No	264	361335
2488	1981	79.6221865	Precinct-VP02	Minnehaha	No	912	361335
3493	2358	67.50644145	Precinct-VP03	Minnehaha	No	789	361335
1536	1142	74.34895833	Precinct-VP04	Minnehaha	No	462	361335
1952	1451	74.33401639	Precinct-VP05	Minnehaha	No	493	361335
771	549	71.20622568	Precinct-VP06	Minnehaha	No	220	361335
2437	1700	69.75789906	Precinct-VP07	Minnehaha	No	572	361335
934	706	75.5888651	Precinct-VP08	Minnehaha	No	247	361335
1718	1268	73.80675204	Precinct-VP09	Minnehaha	No	465	361335
1611	1156	71.75667287	Precinct-VP10	Minnehaha	No	402	361335
1217	895	73.54149548	Precinct-VP11	Minnehaha	No	362	361335
192	135	70.3125	Precinct-VP12	Minnehaha	No	57	361335
1204	918	76.24584718	Precinct-VP13	Minnehaha	No	378	361335
2172	1560	71.82320442	Precinct-VP15	Minnehaha	No	565	361335
1379	1040	75.41696882	Precinct-VP16	Minnehaha	No	397	361335
881	652	74.00681044	Precinct-VP17	Minnehaha	No	288	361335
1592	1178	73.99497487	Precinct-VP21	Minnehaha	No	491	361335
734	554	75.47683924	Precinct-0102	Minnehaha	No	247	361335
1830	1142	62.40437158	Precinct-0103	Minnehaha	No	432	361335
3049	1788	58.64217776	Precinct-0104 (Precinct-0105)	Minnehaha	No	560	361335
1951	1354	69.40030753	Precinct-0106	Minnehaha	No	424	361335
1113	832	74.75292004	Precinct-0108	Minnehaha	No	306	361335

RegisteredVoters	BallotsCast	VoterTurnout	PrecinctName	CountyName	calcCandidate	calcCandidateVotes	ContestTotal
1697	1211	71.36122569	Precinct-0109	Minnehaha	No	431	361335
2009	1420	70.68193131	Precinct-0110	Minnehaha	No	461	361335
1934	1401	72.44053775	Precinct-0117	Minnehaha	No	549	361335
1656	1283	77.47584541	Precinct-0201	Minnehaha	No	572	361335
2012	1583	78.67793241	Precinct-0202	Minnehaha	No	760	361335
1725	1262	73.15942029	Precinct-0203	Minnehaha	No	515	361335
1246	813	65.24879615	Precinct-0204	Minnehaha	No	248	361335
1788	1352	75.61521253	Precinct-0206	Minnehaha	No	520	361335
2593	1955	75.39529503	Precinct-0207	Minnehaha	No	768	361335
1637	1297	79.23029933	Precinct-0208	Minnehaha	No	565	361335
1499	1129	75.31687792	Precinct-0209	Minnehaha	No	495	361335
3118	2344	75.17639513	Precinct-0214	Minnehaha	No	1005	361335
1566	964	61.55810983	Precinct-0305	Minnehaha	No	250	361335
1842	1019	55.32030402	Precinct-0306	Minnehaha	No	278	361335
1692	1045	61.76122931	Precinct-0307	Minnehaha	No	332	361335
602	465	77.24252492	Precinct-0308	Minnehaha	No	220	361335
3684	2109	57.247557	Precinct-0309	Minnehaha	No	531	361335
2238	1640	73.27971403	Precinct-0310	Minnehaha	No	687	361335
1296	990	76.38888889	Precinct-0311	Minnehaha	No	399	361335
1930	1213	62.84974093	Precinct-0312	Minnehaha	No	392	361335
2220	1484	66.84684685	Precinct-0314	Minnehaha	No	509	361335
1759	1292	73.45082433	Precinct-0315	Minnehaha	No	490	361335
1837	1364	74.25149701	Precinct-0316	Minnehaha	No	502	361335
2480	1757	70.84677419	Precinct-0317	Minnehaha	No	580	361335
2102	1110	52.80685062	Precinct-0401 (Precinct-0515)	Minnehaha	No	342	361335
1168	778	66.60958904	Precinct-0402	Minnehaha	No	250	361335
792	527	66.54040404	Precinct-0403	Minnehaha	No	163	361335
1387	810	58.39942322	Precinct-0404	Minnehaha	No	209	361335
1586	951	59.96216898	Precinct-0405	Minnehaha	No	265	361335
705	427	60.56737589	Precinct-0406	Minnehaha	No	90	361335
2340	1483	63.37606838	Precinct-0407 (Precinct-0408)	Minnehaha	No	517	361335
1421	929	65.37649543	Precinct-0409	Minnehaha	No	272	361335
1469	969	65.9632403	Precinct-0410	Minnehaha	No	321	361335
2710	2100	77.49077491	Precinct-0411	Minnehaha	No	770	361335
1547	1131	73.1092437	Precinct-0412	Minnehaha	No	397	361335
2267	1279	56.4181738	Precinct-0501 (Precinct-0502)	Minnehaha	No	419	361335
725	437	60.27586207	Precinct-0503	Minnehaha	No	159	361335
1343	898	66.8652271	Precinct-0504	Minnehaha	No	327	361335
1533	1082	70.58056099	Precinct-0506	Minnehaha	No	385	361335
831	626	75.33092659	Precinct-0507	Minnehaha	No	298	361335
1271	964	75.84579072	Precinct-0508	Minnehaha	No	419	361335
851	538	63.21974148	Precinct-0509	Minnehaha	No	172	361335
999	700	70.07007007	Precinct-0510	Minnehaha	No	223	361335
1099	706	64.24021838	Precinct-0511	Minnehaha	No	240	361335
1055	748	70.90047393	Precinct-0512	Minnehaha	No	304	361335
973	713	73.27852004	Precinct-0513	Minnehaha	No	282	361335

RegisteredVoters	BallotsCast	VoterTurnout	PrecinctName	CountyName	calcCandidate	calcCandidateVotes	ContestTotal
1464	938	64.07103825	Precinct-0514	Minnehaha	No	328	361335
843	627	74.3772242	Precinct-0517	Minnehaha	No	231	361335
1812	1068	58.94039735	Precinct-0518	Minnehaha	No	351	361335
2214	1465	66.16982836	Precinct 1-1	Pennington	Yes	847	361335
2851	1945	68.2216766	Precinct 1-2	Pennington	Yes	1137	361335
3490	2566	73.5243553	Precinct 1-3	Pennington	Yes	1290	361335
1353	957	70.73170732	Precinct 1-4	Pennington	Yes	542	361335
260	122	46.92307692	Precinct 2-1	Pennington	Yes	78	361335
161	80	49.68944099	Precinct 2-2	Pennington	Yes	58	361335
2382	1387	58.22837951	Precinct 2-3	Pennington	Yes	892	361335
3890	2309	59.35732648	Precinct 2-4	Pennington	Yes	1438	361335
434	206	47.46543779	Precinct 2-5	Pennington	Yes	131	361335
984	702	71.34146341	Precinct 3-1	Pennington	Yes	350	361335
4110	3109	75.64476886	Precinct 3-2	Pennington	Yes	1569	361335
1251	880	70.34372502	Precinct 3-3	Pennington	Yes	491	361335
3944	2918	73.98580122	Precinct 3-4	Pennington	Yes	1500	361335
438	358	81.73515982	Precinct 3-5	Pennington	Yes	180	361335
718	427	59.47075209	Precinct 4-1	Pennington	Yes	280	361335
2265	1283	56.64459161	Precinct 4-2	Pennington	Yes	888	361335
1440	919	63.81944444	Precinct 4-3	Pennington	Yes	594	361335
1923	1022	53.14612585	Precinct 4-4	Pennington	Yes	689	361335
1205	843	69.95850622	Precinct 4-5	Pennington	Yes	487	361335
861	521	60.51103368	Precinct 5-1	Pennington	Yes	330	361335
2760	1818	65.86956522	Precinct 5-2	Pennington	Yes	1050	361335
3086	2197	71.19248218	Precinct 5-3	Pennington	Yes	1186	361335
2280	1609	70.57017544	Precinct 5-4	Pennington	Yes	777	361335
451	362	80.26607539	Precinct 5-5	Pennington	Yes	173	361335
4441	2869	64.60256699	Precinct AW	Pennington	Yes	1620	361335
2143	1398	65.23565096	Precinct BE	Pennington	Yes	983	361335
815	606	74.35582822	Precinct CA	Pennington	Yes	377	361335
612	465	75.98039216	Precinct CL	Pennington	Yes	224	361335
74	63	85.13513514	Precinct CR	Pennington	Yes	30	361335
1425	1024	71.85964912	Precinct DT	Pennington	Yes	543	361335
643	453	70.45101089	Precinct EL	Pennington	Yes	310	361335
1621	1169	72.11597779	Precinct HC	Pennington	Yes	665	361335
2476	1839	74.273021	Precinct HR	Pennington	Yes	981	361335
1682	1312	78.00237812	Precinct JS	Pennington	Yes	685	361335
788	550	69.79695431	Precinct KY	Pennington	Yes	304	361335
487	289	59.34291581	Precinct NH	Pennington	Yes	185	361335
818	565	69.07090465	Precinct NU	Pennington	Yes	304	361335
269	212	78.81040892	Precinct QU	Pennington	Yes	107	361335
86	69	80.23255814	Precinct RH	Pennington	Yes	33	361335
1842	1269	68.89250814	Precinct RV	Pennington	Yes	826	361335
2407	1609	66.84669713	Precinct VF	Pennington	Yes	993	361335
1625	1108	68.18461538	Precinct VV	Pennington	Yes	687	361335
559	397	71.019678	Precinct WL	Pennington	Yes	235	361335

RegisteredVoters	BallotsCast	VoterTurnout	PrecinctName	CountyName	calcCandidate	calcCandidateVotes	ContestTotal
1681	1308	77.81082689	Precinct WP	Pennington	Yes	656	361335
110	84	76.36363636	Precinct WS	Pennington	Yes	43	361335
2214	1465	66.16982836	Precinct 1-1	Pennington	No	556	361335
2851	1945	68.2216766	Precinct 1-2	Pennington	No	738	361335
3490	2566	73.5243553	Precinct 1-3	Pennington	No	1150	361335
1353	957	70.73170732	Precinct 1-4	Pennington	No	364	361335
260	122	46.92307692	Precinct 2-1	Pennington	No	38	361335
161	80	49.68944099	Precinct 2-2	Pennington	No	21	361335
2382	1387	58.22837951	Precinct 2-3	Pennington	No	433	361335
3890	2309	59.35732648	Precinct 2-4	Pennington	No	761	361335
434	206	47.46543779	Precinct 2-5	Pennington	No	64	361335
984	702	71.34146341	Precinct 3-1	Pennington	No	317	361335
4110	3109	75.64476886	Precinct 3-2	Pennington	No	1419	361335
1251	880	70.34372502	Precinct 3-3	Pennington	No	362	361335
3944	2918	73.98580122	Precinct 3-4	Pennington	No	1311	361335
438	358	81.73515982	Precinct 3-5	Pennington	No	163	361335
718	427	59.47075209	Precinct 4-1	Pennington	No	132	361335
2265	1283	56.64459161	Precinct 4-2	Pennington	No	350	361335
1440	919	63.81944444	Precinct 4-3	Pennington	No	291	361335
1923	1022	53.14612585	Precinct 4-4	Pennington	No	303	361335
1205	843	69.95850622	Precinct 4-5	Pennington	No	315	361335
861	521	60.51103368	Precinct 5-1	Pennington	No	166	361335
2760	1818	65.86956522	Precinct 5-2	Pennington	No	695	361335
3086	2197	71.19248218	Precinct 5-3	Pennington	No	936	361335
2280	1609	70.57017544	Precinct 5-4	Pennington	No	767	361335
451	362	80.26607539	Precinct 5-5	Pennington	No	183	361335
4441	2869	64.60256699	Precinct AW	Pennington	No	635	361335
2143	1398	65.23565096	Precinct BE	Pennington	No	355	361335
815	606	74.35582822	Precinct CA	Pennington	No	211	361335
612	465	75.98039216	Precinct CL	Pennington	No	224	361335
74	63	85.13513514	Precinct CR	Pennington	No	32	361335
1425	1024	71.85964912	Precinct DT	Pennington	No	441	361335
643	453	70.45101089	Precinct EL	Pennington	No	112	361335
1621	1169	72.11597779	Precinct HC	Pennington	No	464	361335
2476	1839	74.273021	Precinct HR	Pennington	No	755	361335
1682	1312	78.00237812	Precinct JS	Pennington	No	591	361335
788	550	69.79695431	Precinct KY	Pennington	No	220	361335
487	289	59.34291581	Precinct NH	Pennington	No	96	361335
818	565	69.07090465	Precinct NU	Pennington	No	240	361335
269	212	78.81040892	Precinct QU	Pennington	No	96	361335
86	69	80.23255814	Precinct RH	Pennington	No	35	361335
1842	1269	68.89250814	Precinct RV	Pennington	No	401	361335
2407	1609	66.84669713	Precinct VF	Pennington	No	552	361335
1625	1108	68.18461538	Precinct VV	Pennington	No	390	361335
559	397	71.019678	Precinct WL	Pennington	No	143	361335
1681	1308	77.81082689	Precinct WP	Pennington	No	603	361335

RegisteredVoters	BallotsCast	VoterTurnout	PrecinctName	CountyName	calcCandidate	calcCandidateVotes	ContestTotal
110	84	76.36363636	Precinct WS	Pennington	No	38	361335
23285	2408	10.34142152	Courthouse Community Room	Brown	Yes	1367	361335
23285	268	1.150955551	Columbia American Legion	Brown	Yes	140	361335
23285	226	0.97058192	Westport Community Center	Brown	Yes	101	361335
23285	502	2.155894353	Warner Community Center	Brown	Yes	248	361335
23285	181	0.777324458	Stratford Community Center	Brown	Yes	95	361335
23285	826	3.547348078	Groton Community Center	Brown	Yes	489	361335
23285	160	0.687137642	Claremont Fire Station	Brown	Yes	88	361335
23285	237	1.017822633	Hecla Community Center	Brown	Yes	115	361335
23285	264	1.13377711	Frederick Community Center	Brown	Yes	165	361335
23285	2542	10.91689929	AmericInn Event Center	Brown	Yes	1429	361335
23285	2717	11.66845609	Best Western Ramkota Hotel and Convention Center	Brown	Yes	1582	361335
23285	2408	10.34142152	Courthouse Community Room	Brown	No	928	361335
23285	268	1.150955551	Columbia American Legion	Brown	No	120	361335
23285	226	0.97058192	Westport Community Center	Brown	No	125	361335
23285	502	2.155894353	Warner Community Center	Brown	No	239	361335
23285	181	0.777324458	Stratford Community Center	Brown	No	79	361335
23285	826	3.547348078	Groton Community Center	Brown	No	305	361335
23285	160	0.687137642	Claremont Fire Station	Brown	No	66	361335
23285	237	1.017822633	Hecla Community Center	Brown	No	114	361335
23285	264	1.13377711	Frederick Community Center	Brown	No	93	361335
23285	2542	10.91689929	AmericInn Event Center	Brown	No	1026	361335
23285	2717	11.66845609	Best Western Ramkota Hotel and Convention Center	Brown	No	1042	361335
1154	872	75.56325823	Precinct-12	Beadle	Yes	484	361335
453	256	56.51214128	Precinct-15	Beadle	Yes	100	361335
429	294	68.53146853	Precinct-17	Beadle	Yes	139	361335
1826	1262	69.1128149	Precinct-W1	Beadle	Yes	684	361335
1003	667	66.5004985	Precinct-W2	Beadle	Yes	373	361335
958	642	67.01461378	Precinct-W3	Beadle	Yes	355	361335
1183	814	68.80811496	Precinct-W7-1	Beadle	Yes	427	361335
1107	795	71.81571816	Precinct-W7-2	Beadle	Yes	394	361335
902	640	70.95343681	Precinct-W8-1	Beadle	Yes	324	361335
1022	723	70.74363992	Precinct-W8-2	Beadle	Yes	367	361335
1154	872	75.56325823	Precinct-12	Beadle	No	354	361335
453	256	56.51214128	Precinct-15	Beadle	No	144	361335
429	294	68.53146853	Precinct-17	Beadle	No	145	361335
1826	1262	69.1128149	Precinct-W1	Beadle	No	526	361335
1003	667	66.5004985	Precinct-W2	Beadle	No	267	361335
958	642	67.01461378	Precinct-W3	Beadle	No	261	361335
1183	814	68.80811496	Precinct-W7-1	Beadle	No	361	361335
1107	795	71.81571816	Precinct-W7-2	Beadle	No	379	361335
902	640	70.95343681	Precinct-W8-1	Beadle	No	296	361335
1022	723	70.74363992	Precinct-W8-2	Beadle	No	338	361335
129	90	69.76744186	DEXTER	Codington	Yes	57	361335
155	124	80	EDEN, PHIPPS, WALLACE	Codington	Yes	77	361335
310	233	75.16129032	ELMIRA	Codington	Yes	135	361335



RegisteredVoters	BallotsCast	VoterTurnout	PrecinctName	CountyName	calcCandidate	calcCandidateVotes	ContestTotal
410	307	74.87804878	FULLER, FLORENCE	Codington	Yes	169	361335
322	225	69.8757764	GERMANTOWN (RAUVILLE)	Codington	Yes	130	361335
301	233	77.40863787	GRACELAND, HENRY, HENRY	Codington	Yes	124	361335
317	226	71.29337539	KAMPESKA (RICHLAND)	Codington	Yes	130	361335
319	243	76.17554859	KRANZBURG, KRANZBURG	Codington	Yes	144	361335
445	342	76.85393258	LAKE	Codington	Yes	196	361335
190	145	76.31578947	LEOLA, SOUTH SHORE	Codington	Yes	91	361335
437	344	78.71853547	PELICAN	Codington	Yes	173	361335
282	210	74.46808511	SHERIDAN	Codington	Yes	116	361335
128	101	78.90625	WAVERLY	Codington	Yes	48	361335
1275	997	78.19607843	Precinct-A1	Codington	Yes	542	361335
680	545	80.14705882	Precinct-A2	Codington	Yes	291	361335
1026	737	71.83235867	Precinct-A3 (Precinct-A4)	Codington	Yes	434	361335
1028	749	72.85992218	Precinct-B1 (Precinct-B4, Precinct-E5)	Codington	Yes	432	361335
1252	871	69.5686901	Precinct-B2	Codington	Yes	531	361335
899	644	71.63515017	Precinct-B3 (Precinct-C1)	Codington	Yes	358	361335
592	386	65.2027027	Precinct-C2 (Precinct-D4)	Codington	Yes	247	361335
945	597	63.17460317	Precinct-C3	Codington	Yes	379	361335
454	283	62.33480176	Precinct-C4	Codington	Yes	171	361335
739	515	69.68876861	Precinct-D1	Codington	Yes	301	361335
735	488	66.39455782	Precinct-D2	Codington	Yes	311	361335
550	378	68.72727273	Precinct-D3	Codington	Yes	247	361335
1010	629	62.27722772	Precinct-E1	Codington	Yes	384	361335
714	533	74.64985994	Precinct-E2 (Precinct-E4)	Codington	Yes	296	361335
1021	811	79.43192948	Precinct-E3	Codington	Yes	445	361335
129	90	69.76744186	DEXTER	Codington	No	30	361335
155	124	80	EDEN, PHIPPS, WALLACE	Codington	No	41	361335
310	233	75.16129032	ELMIRA	Codington	No	90	361335
410	307	74.87804878	FULLER, FLORENCE	Codington	No	119	361335
322	225	69.8757764	GERMANTOWN (RAUVILLE)	Codington	No	88	361335
301	233	77.40863787	GRACELAND, HENRY, HENRY	Codington	No	92	361335
317	226	71.29337539	KAMPESKA (RICHLAND)	Codington	No	91	361335
319	243	76.17554859	KRANZBURG, KRANZBURG	Codington	No	82	361335
445	342	76.85393258	LAKE	Codington	No	132	361335
190	145	76.31578947	LEOLA, SOUTH SHORE	Codington	No	52	361335
437	344	78.71853547	PELICAN	Codington	No	154	361335
282	210	74.46808511	SHERIDAN	Codington	No	83	361335
128	101	78.90625	WAVERLY	Codington	No	50	361335
1275	997	78.19607843	Precinct-A1	Codington	No	410	361335
680	545	80.14705882	Precinct-A2	Codington	No	235	361335
1026	737	71.83235867	Precinct-A3 (Precinct-A4)	Codington	No	264	361335
1028	749	72.85992218	Precinct-B1 (Precinct-B4, Precinct-E5)	Codington	No	290	361335
1252	871	69.5686901	Precinct-B2	Codington	No	290	361335
899	644	71.63515017	Precinct-B3 (Precinct-C1)	Codington	No	257	361335
592	386	65.2027027	Precinct-C2 (Precinct-D4)	Codington	No	119	361335
945	597	63.17460317	Precinct-C3	Codington	No	173	361335

RegisteredVoters	BallotsCast	VoterTurnout	PrecinctName	CountyName	calcCandidate	calcCandidateVotes	ContestTotal
454	283	62.33480176	Precinct-C4	Codington	No	95	361335
739	515	69.68876861	Precinct-D1	Codington	No	185	361335
735	488	66.39455782	Precinct-D2	Codington	No	160	361335
550	378	68.72727273	Precinct-D3	Codington	No	110	361335
1010	629	62.27722772	Precinct-E1	Codington	No	211	361335
714	533	74.64985994	Precinct-E2 (Precinct-E4)	Codington	No	215	361335
1021	811	79.43192948	Precinct-E3	Codington	No	340	361335
18254	1601	8.770680399	1-1 Brookings Activity Center	Brookings	Yes	955	361335
18254	2047	11.2139805	1-2 Bethel Baptist Church	Brookings	Yes	1181	361335
18254	518	2.837734195	1-6 McKnight Hall	Brookings	Yes	302	361335
18254	358	1.96121398	1-7 Bruce City Hall	Brookings	Yes	206	361335
18254	523	2.865125452	1-4 Aurora Little Hall	Brookings	Yes	305	361335
18254	197	1.079215514	1-9 Sinai American Legion	Brookings	Yes	104	361335
18254	895	4.903034951	1-10 Volga Community Center	Brookings	Yes	555	361335
18254	144	0.788868193	1-8 Trinity Lutheran Church	Brookings	Yes	78	361335
18254	373	2.043387751	1-5 Elkton Community Center	Brookings	Yes	215	361335
18254	714	3.911471458	1-3 Swiftel Center	Brookings	Yes	450	361335
18254	920	5.039991235	1-11 Holy Life Tabernacle	Brookings	Yes	522	361335
18254	1601	8.770680399	1-1 Brookings Activity Center	Brookings	No	590	361335
18254	2047	11.2139805	1-2 Bethel Baptist Church	Brookings	No	810	361335
18254	518	2.837734195	1-6 McKnight Hall	Brookings	No	194	361335
18254	358	1.96121398	1-7 Bruce City Hall	Brookings	No	146	361335
18254	523	2.865125452	1-4 Aurora Little Hall	Brookings	No	202	361335
18254	197	1.079215514	1-9 Sinai American Legion	Brookings	No	84	361335
18254	895	4.903034951	1-10 Volga Community Center	Brookings	No	307	361335
18254	144	0.788868193	1-8 Trinity Lutheran Church	Brookings	No	60	361335
18254	373	2.043387751	1-5 Elkton Community Center	Brookings	No	146	361335
18254	714	3.911471458	1-3 Swiftel Center	Brookings	No	241	361335
18254	920	5.039991235	1-11 Holy Life Tabernacle	Brookings	No	367	361335
13650	775	5.677655678	JoDean's Steakhouse and Lounge	Yankton	Yes	507	361335
13650	1569	11.49450549	Yankton City Hall	Yankton	Yes	1024	361335
13650	411	3.010989011	Gayville Community Center	Yankton	Yes	276	361335
13650	265	1.941391941	Lesterville Fire Hall	Yankton	Yes	139	361335
13650	1713	12.54945055	National Field Archery Assoc.	Yankton	Yes	1140	361335
13650	293	2.146520147	Mayfield Store	Yankton	Yes	166	361335
13650	430	3.15018315	Lewis and Clark Rec Area	Yankton	Yes	270	361335
13650	775	5.677655678	JoDean's Steakhouse and Lounge	Yankton	No	243	361335
13650	1569	11.49450549	Yankton City Hall	Yankton	No	496	361335
13650	411	3.010989011	Gayville Community Center	Yankton	No	119	361335
13650	265	1.941391941	Lesterville Fire Hall	Yankton	No	117	361335
13650	1713	12.54945055	National Field Archery Assoc.	Yankton	No	525	361335
13650	293	2.146520147	Mayfield Store	Yankton	No	118	361335
13650	430	3.15018315	Lewis and Clark Rec Area	Yankton	No	145	361335
445	295	66.29213483	Precinct-01	Davison	Yes	172	361335
530	391	73.77358491	Precinct-02	Davison	Yes	195	361335
893	673	75.36394177	Precinct-03	Davison	Yes	361	361335

RegisteredVoters	BallotsCast	VoterTurnout	PrecinctName	CountyName	calcCandidate	calcCandidateVotes	ContestTotal
915	683	74.64480874	Precinct-04 (Precinct-05)	Davison	Yes	347	361335
1113	896	80.50314465	Precinct-06 (Precinct-07)	Davison	Yes	458	361335
671	457	68.10730253	Precinct-08	Davison	Yes	266	361335
651	429	65.89861751	Precinct-09	Davison	Yes	259	361335
602	416	69.10299003	Precinct-10	Davison	Yes	237	361335
601	427	71.04825291	Precinct-11	Davison	Yes	244	361335
848	599	70.63679245	Precinct-12 (Precinct-13)	Davison	Yes	335	361335
653	381	58.34609495	Precinct-14	Davison	Yes	248	361335
841	581	69.08442331	Precinct-15	Davison	Yes	319	361335
539	375	69.57328386	Precinct-16	Davison	Yes	211	361335
503	353	70.17892644	Precinct-17 (Precinct-18)	Davison	Yes	191	361335
654	457	69.87767584	Precinct-19	Davison	Yes	263	361335
1048	764	72.90076336	Precinct-20	Davison	Yes	415	361335
445	295	66.29213483	Precinct-01	Davison	No	121	361335
530	391	73.77358491	Precinct-02	Davison	No	186	361335
893	673	75.36394177	Precinct-03	Davison	No	289	361335
915	683	74.64480874	Precinct-04 (Precinct-05)	Davison	No	316	361335
1113	896	80.50314465	Precinct-06 (Precinct-07)	Davison	No	411	361335
671	457	68.10730253	Precinct-08	Davison	No	167	361335
651	429	65.89861751	Precinct-09	Davison	No	162	361335
602	416	69.10299003	Precinct-10	Davison	No	168	361335
601	427	71.04825291	Precinct-11	Davison	No	164	361335
848	599	70.63679245	Precinct-12 (Precinct-13)	Davison	No	239	361335
653	381	58.34609495	Precinct-14	Davison	No	117	361335
841	581	69.08442331	Precinct-15	Davison	No	249	361335
539	375	69.57328386	Precinct-16	Davison	No	152	361335
503	353	70.17892644	Precinct-17 (Precinct-18)	Davison	No	148	361335
654	457	69.87767584	Precinct-19	Davison	No	175	361335
1048	764	72.90076336	Precinct-20	Davison	No	324	361335
2090	880	42.10526316	Precinct-01	Lawrence	Yes	559	361335
2412	1023	42.41293532	Precinct-02	Lawrence	Yes	642	361335
2715	1165	42.90976059	Precinct-03	Lawrence	Yes	696	361335
1893	813	42.94770206	Precinct-04	Lawrence	Yes	556	361335
943	324	34.35843054	Precinct-05	Lawrence	Yes	228	361335
407	208	51.10565111	Precinct-06	Lawrence	Yes	133	361335
1794	487	27.14604236	Precinct-07	Lawrence	Yes	317	361335
255	157	61.56862745	Precinct-08	Lawrence	Yes	104	361335
1127	639	56.69920142	Precinct-09	Lawrence	Yes	383	361335
3341	1434	42.92128105	Precinct-10	Lawrence	Yes	852	361335
2090	880	42.10526316	Precinct-01	Lawrence	No	285	361335
2412	1023	42.41293532	Precinct-02	Lawrence	No	350	361335
2715	1165	42.90976059	Precinct-03	Lawrence	No	414	361335
1893	813	42.94770206	Precinct-04	Lawrence	No	232	361335
943	324	34.35843054	Precinct-05	Lawrence	No	87	361335
407	208	51.10565111	Precinct-06	Lawrence	No	65	361335
1794	487	27.14604236	Precinct-07	Lawrence	No	160	361335

RegisteredVoters	BallotsCast	VoterTurnout	PrecinctName	CountyName	calcCandidate	calcCandidateVotes	ContestTotal
255	157	61.56862745	Precinct-08	Lawrence	No	52	361335
1127	639	56.69920142	Precinct-09	Lawrence	No	243	361335
3341	1434	42.92128105	Precinct-10	Lawrence	No	528	361335
392	318	81.12244898	Precinct-1	Aurora	Yes	135	361335
190	159	83.68421053	Precinct-2	Aurora	Yes	67	361335
573	430	75.04363002	Precinct-3	Aurora	Yes	228	361335
282	205	72.69503546	Precinct-5	Aurora	Yes	87	361335
446	335	75.11210762	Precinct-7	Aurora	Yes	181	361335
392	318	81.12244898	Precinct-1	Aurora	No	172	361335
190	159	83.68421053	Precinct-2	Aurora	No	88	361335
573	430	75.04363002	Precinct-3	Aurora	No	181	361335
282	205	72.69503546	Precinct-5	Aurora	No	106	361335
446	335	75.11210762	Precinct-7	Aurora	No	144	361335
519	270	52.02312139	Allen Precinct	Bennett	Yes	162	361335
572	368	64.33566434	Martin City Precinct	Bennett	Yes	253	361335
211	173	81.99052133	Vetal/Tuthill Precinct	Bennett	Yes	68	361335
571	360	63.04728546	Martin Rural 26/27 Precinct	Bennett	Yes	208	361335
519	270	52.02312139	Allen Precinct	Bennett	No	75	361335
572	368	64.33566434	Martin City Precinct	Bennett	No	101	361335
211	173	81.99052133	Vetal/Tuthill Precinct	Bennett	No	94	361335
571	360	63.04728546	Martin Rural 26/27 Precinct	Bennett	No	130	361335
797	591	74.15307403	Precinct-1	Bon Homme	Yes	305	361335
642	519	80.8411215	Precinct-2	Bon Homme	Yes	263	361335
964	739	76.65975104	Precinct-3	Bon Homme	Yes	386	361335
743	579	77.92732167	Precinct-4	Bon Homme	Yes	307	361335
843	648	76.8683274	Precinct-5	Bon Homme	Yes	351	361335
797	591	74.15307403	Precinct-1	Bon Homme	No	260	361335
642	519	80.8411215	Precinct-2	Bon Homme	No	230	361335
964	739	76.65975104	Precinct-3	Bon Homme	No	314	361335
743	579	77.92732167	Precinct-4	Bon Homme	No	216	361335
843	648	76.8683274	Precinct-5	Bon Homme	No	269	361335
1856	1252	67.45689655	Precinct-01	Brule	Yes	763	361335
753	527	69.98671979	Precinct-02	Brule	Yes	243	361335
524	383	73.09160305	Precinct-03	Brule	Yes	234	361335
109	77	70.64220183	Precinct-04	Brule	Yes	31	361335
131	111	84.73282443	Precinct-05	Brule	Yes	55	361335
1856	1252	67.45689655	Precinct-01	Brule	No	436	361335
753	527	69.98671979	Precinct-02	Brule	No	258	361335
524	383	73.09160305	Precinct-03	Brule	No	135	361335
109	77	70.64220183	Precinct-04	Brule	No	43	361335
131	111	84.73282443	Precinct-05	Brule	No	53	361335
132	117	88.63636364	Precinct-1	Buffalo	Yes	62	361335
131	86	65.64885496	Precinct-2	Buffalo	Yes	54	361335
682	309	45.30791789	Precinct-3	Buffalo	Yes	202	361335
132	117	88.63636364	Precinct-1	Buffalo	No	53	361335
131	86	65.64885496	Precinct-2	Buffalo	No	26	361335

RegisteredVoters	BallotsCast	VoterTurnout	PrecinctName	CountyName	calcCandidate	calcCandidateVotes	ContestTotal
682	309	45.30791789	Precinct-3	Buffalo	No	68	361335
71	52	73.23943662	Precinct-06	Butte	Yes	25	361335
680	530	77.94117647	Precinct-08 (Precinct-13, Precinct-14)	Butte	Yes	252	361335
108	72	66.66666667	Precinct-11	Butte	Yes	36	361335
119	98	82.35294118	Precinct-12	Butte	Yes	52	361335
995	706	70.95477387	Precinct-16	Butte	Yes	378	361335
515	376	73.00970874	Precinct-17	Butte	Yes	208	361335
176	124	70.45454545	Precinct-18	Butte	Yes	69	361335
370	245	66.21621622	Precinct-20	Butte	Yes	142	361335
476	237	49.78991597	Precinct-21	Butte	Yes	148	361335
389	185	47.55784062	Precinct-22	Butte	Yes	114	361335
406	234	57.63546798	Precinct-23	Butte	Yes	135	361335
562	353	62.8113879	Precinct-24	Butte	Yes	200	361335
452	319	70.57522124	Precinct-25	Butte	Yes	169	361335
480	252	52.5	Precinct-26	Butte	Yes	161	361335
373	256	68.63270777	Precinct-27	Butte	Yes	144	361335
546	375	68.68131868	Precinct-28	Butte	Yes	201	361335
71	52	73.23943662	Precinct-06	Butte	No	27	361335
680	530	77.94117647	Precinct-08 (Precinct-13, Precinct-14)	Butte	No	264	361335
108	72	66.66666667	Precinct-11	Butte	No	32	361335
119	98	82.35294118	Precinct-12	Butte	No	44	361335
995	706	70.95477387	Precinct-16	Butte	No	309	361335
515	376	73.00970874	Precinct-17	Butte	No	158	361335
176	124	70.45454545	Precinct-18	Butte	No	49	361335
370	245	66.21621622	Precinct-20	Butte	No	99	361335
476	237	49.78991597	Precinct-21	Butte	No	85	361335
389	185	47.55784062	Precinct-22	Butte	No	65	361335
406	234	57.63546798	Precinct-23	Butte	No	88	361335
562	353	62.8113879	Precinct-24	Butte	No	142	361335
452	319	70.57522124	Precinct-25	Butte	No	132	361335
480	252	52.5	Precinct-26	Butte	No	85	361335
373	256	68.63270777	Precinct-27	Butte	No	104	361335
546	375	68.68131868	Precinct-28	Butte	No	154	361335
207	156	75.36231884	Precinct-1	Campbell	Yes	92	361335
236	168	71.18644068	Precinct-2	Campbell	Yes	104	361335
245	179	73.06122449	Precinct-3	Campbell	Yes	84	361335
228	177	77.63157895	Precinct-4	Campbell	Yes	91	361335
232	177	76.29310345	Precinct-5	Campbell	Yes	81	361335
207	156	75.36231884	Precinct-1	Campbell	No	56	361335
236	168	71.18644068	Precinct-2	Campbell	No	52	361335
245	179	73.06122449	Precinct-3	Campbell	No	86	361335
228	177	77.63157895	Precinct-4	Campbell	No	77	361335
232	177	76.29310345	Precinct-5	Campbell	No	84	361335
714	402	56.30252101	Precinct-01	Charles Mix	Yes	215	361335
272	189	69.48529412	Precinct-02	Charles Mix	Yes	132	361335
874	517	59.15331808	Precinct-03	Charles Mix	Yes	324	361335

RegisteredVoters	BallotsCast	VoterTurnout	PrecinctName	CountyName	calcCandidate	calcCandidateVotes	ContestTotal
349	180	51.57593123	Precinct-04	Charles Mix	Yes	125	361335
623	323	51.8459069	Precinct-05	Charles Mix	Yes	179	361335
418	215	51.4354067	Precinct-06	Charles Mix	Yes	140	361335
160	127	79.375	Precinct-07	Charles Mix	Yes	69	361335
229	172	75.10917031	Precinct-08	Charles Mix	Yes	76	361335
497	384	77.26358149	Precinct-09	Charles Mix	Yes	167	361335
175	107	61.14285714	Precinct-10	Charles Mix	Yes	51	361335
891	701	78.67564534	Precinct-11	Charles Mix	Yes	264	361335
154	106	68.83116883	Precinct-12	Charles Mix	Yes	55	361335
115	69	60	Precinct-13	Charles Mix	Yes	40	361335
714	402	56.30252101	Precinct-01	Charles Mix	No	179	361335
272	189	69.48529412	Precinct-02	Charles Mix	No	53	361335
874	517	59.15331808	Precinct-03	Charles Mix	No	160	361335
349	180	51.57593123	Precinct-04	Charles Mix	No	50	361335
623	323	51.8459069	Precinct-05	Charles Mix	No	126	361335
418	215	51.4354067	Precinct-06	Charles Mix	No	58	361335
160	127	79.375	Precinct-07	Charles Mix	No	52	361335
229	172	75.10917031	Precinct-08	Charles Mix	No	90	361335
497	384	77.26358149	Precinct-09	Charles Mix	No	203	361335
175	107	61.14285714	Precinct-10	Charles Mix	No	49	361335
891	701	78.67564534	Precinct-11	Charles Mix	No	409	361335
154	106	68.83116883	Precinct-12	Charles Mix	No	49	361335
115	69	60	Precinct-13	Charles Mix	No	28	361335
219	166	75.79908676	Precinct-01	Clark	Yes	102	361335
197	141	71.57360406	Precinct-02	Clark	Yes	87	361335
153	108	70.58823529	Precinct-03	Clark	Yes	56	361335
158	117	74.05063291	Precinct-04	Clark	Yes	70	361335
218	110	50.4587156	Precinct-05	Clark	Yes	55	361335
90	67	74.44444444	Precinct-06	Clark	Yes	35	361335
201	119	59.2039801	Precinct-07	Clark	Yes	64	361335
208	141	67.78846154	Precinct-08	Clark	Yes	88	361335
136	68	50	Precinct-09	Clark	Yes	33	361335
125	106	84.8	Precinct-10	Clark	Yes	63	361335
243	166	68.3127572	Precinct-11	Clark	Yes	108	361335
248	164	66.12903226	Precinct-12	Clark	Yes	100	361335
352	237	67.32954545	Precinct-13	Clark	Yes	135	361335
219	166	75.79908676	Precinct-01	Clark	No	57	361335
197	141	71.57360406	Precinct-02	Clark	No	52	361335
153	108	70.58823529	Precinct-03	Clark	No	49	361335
158	117	74.05063291	Precinct-04	Clark	No	42	361335
218	110	50.4587156	Precinct-05	Clark	No	50	361335
90	67	74.44444444	Precinct-06	Clark	No	30	361335
201	119	59.2039801	Precinct-07	Clark	No	54	361335
208	141	67.78846154	Precinct-08	Clark	No	49	361335
136	68	50	Precinct-09	Clark	No	31	361335
125	106	84.8	Precinct-10	Clark	No	42	361335

RegisteredVoters	BallotsCast	VoterTurnout	PrecinctName	CountyName	calcCandidate	calcCandidateVotes	ContestTotal
243	166	68.3127572	Precinct-11	Clark	No	52	361335
248	164	66.12903226	Precinct-12	Clark	No	56	361335
352	237	67.32954545	Precinct-13	Clark	No	84	361335
528	421	79.73484848	Precinct-01	Clay	Yes	201	361335
560	385	68.75	Precinct-02	Clay	Yes	233	361335
1251	970	77.53796962	Precinct-03	Clay	Yes	520	361335
562	367	65.3024911	Precinct-C1	Clay	Yes	187	361335
505	262	51.88118812	Precinct-C2	Clay	Yes	166	361335
614	329	53.58306189	Precinct-E1	Clay	Yes	174	361335
345	165	47.82608696	Precinct-E2	Clay	Yes	105	361335
1015	757	74.58128079	Precinct-S1	Clay	Yes	381	361335
857	589	68.72812135	Precinct-S2	Clay	Yes	293	361335
918	586	63.83442266	Precinct-W1	Clay	Yes	349	361335
573	377	65.79406632	Precinct-W2	Clay	Yes	225	361335
528	421	79.73484848	Precinct-01	Clay	No	198	361335
560	385	68.75	Precinct-02	Clay	No	125	361335
1251	970	77.53796962	Precinct-03	Clay	No	415	361335
562	367	65.3024911	Precinct-C1	Clay	No	166	361335
505	262	51.88118812	Precinct-C2	Clay	No	81	361335
614	329	53.58306189	Precinct-E1	Clay	No	142	361335
345	165	47.82608696	Precinct-E2	Clay	No	51	361335
1015	757	74.58128079	Precinct-S1	Clay	No	346	361335
857	589	68.72812135	Precinct-S2	Clay	No	272	361335
918	586	63.83442266	Precinct-W1	Clay	No	210	361335
573	377	65.79406632	Precinct-W2	Clay	No	134	361335
195	63	32.30769231	Bullhead Precinct	Corson	Yes	45	361335
202	74	36.63366337	West Rural McLaughlin Precinct	Corson	Yes	49	361335
93	70	75.2688172	Grand Valley Precinct	Corson	Yes	27	361335
142	61	42.95774648	Kenel Precinct	Corson	Yes	48	361335
114	79	69.29824561	Stone Church Precinct	Corson	Yes	52	361335
184	102	55.43478261	Lincoln Precinct (Oak Creek Precinct)	Corson	Yes	70	361335
261	103	39.46360153	Little Eagle Precinct	Corson	Yes	63	361335
461	193	41.86550976	McLaughlin Precinct	Corson	Yes	139	361335
243	171	70.37037037	McIntosh Precinct (South McIntosh Precinct)	Corson	Yes	106	361335
217	96	44.23963134	Wakpala Precinct	Corson	Yes	75	361335
154	119	77.27272727	Morristown Precinct	Corson	Yes	69	361335
95	64	67.36842105	Ridgeland Precinct	Corson	Yes	39	361335
195	63	32.30769231	Bullhead Precinct	Corson	No	13	361335
202	74	36.63366337	West Rural McLaughlin Precinct	Corson	No	20	361335
93	70	75.2688172	Grand Valley Precinct	Corson	No	43	361335
142	61	42.95774648	Kenel Precinct	Corson	No	8	361335
114	79	69.29824561	Stone Church Precinct	Corson	No	26	361335
184	102	55.43478261	Lincoln Precinct (Oak Creek Precinct)	Corson	No	30	361335
261	103	39.46360153	Little Eagle Precinct	Corson	No	34	361335
461	193	41.86550976	McLaughlin Precinct	Corson	No	46	361335
243	171	70.37037037	McIntosh Precinct (South McIntosh Precinct)	Corson	No	55	361335

RegisteredVoters	BallotsCast	VoterTurnout	PrecinctName	CountyName	calcCandidate	calcCandidateVotes	ContestTotal
217	96	44.23963134	Wakpala Precinct	Corson	No	19	361335
154	119	77.27272727	Morristown Precinct	Corson	No	44	361335
95	64	67.36842105	Ridgeland Precinct	Corson	No	24	361335
1249	934	74.77982386	Precinct-01	Custer	Yes	520	361335
173	143	82.65895954	Precinct-02	Custer	Yes	73	361335
270	196	72.59259259	Precinct-03	Custer	Yes	102	361335
455	361	79.34065934	Precinct-04	Custer	Yes	228	361335
888	698	78.6036036	Precinct-05	Custer	Yes	393	361335
569	401	70.4745167	Precinct-06	Custer	Yes	234	361335
346	225	65.02890173	Precinct-07	Custer	Yes	136	361335
615	443	72.03252033	Precinct-08	Custer	Yes	266	361335
1567	1265	80.72750479	Precinct-09	Custer	Yes	760	361335
214	159	74.29906542	Precinct-10	Custer	Yes	94	361335
1249	934	74.77982386	Precinct-01	Custer	No	383	361335
173	143	82.65895954	Precinct-02	Custer	No	70	361335
270	196	72.59259259	Precinct-03	Custer	No	84	361335
455	361	79.34065934	Precinct-04	Custer	No	123	361335
888	698	78.6036036	Precinct-05	Custer	No	279	361335
569	401	70.4745167	Precinct-06	Custer	No	157	361335
346	225	65.02890173	Precinct-07	Custer	No	78	361335
615	443	72.03252033	Precinct-08	Custer	No	169	361335
1567	1265	80.72750479	Precinct-09	Custer	No	479	361335
214	159	74.29906542	Precinct-10	Custer	No	58	361335
388	271	69.84536082	Precinct-01	Day	Yes	135	361335
425	289	68	Precinct-02	Day	Yes	170	361335
240	159	66.25	Precinct-03	Day	Yes	95	361335
244	197	80.73770492	Precinct-04	Day	Yes	106	361335
311	190	61.09324759	Precinct-05	Day	Yes	99	361335
453	257	56.73289183	Precinct-06	Day	Yes	151	361335
245	178	72.65306122	Precinct-07	Day	Yes	93	361335
174	138	79.31034483	Precinct-08	Day	Yes	57	361335
268	197	73.50746269	Precinct-09	Day	Yes	109	361335
145	110	75.86206897	Precinct-10	Day	Yes	48	361335
297	210	70.70707071	Precinct-11	Day	Yes	118	361335
292	195	66.78082192	Precinct-12	Day	Yes	96	361335
309	198	64.0776699	Precinct-13	Day	Yes	108	361335
352	249	70.73863636	Precinct-14	Day	Yes	123	361335
388	271	69.84536082	Precinct-01	Day	No	119	361335
425	289	68	Precinct-02	Day	No	98	361335
240	159	66.25	Precinct-03	Day	No	56	361335
244	197	80.73770492	Precinct-04	Day	No	82	361335
311	190	61.09324759	Precinct-05	Day	No	77	361335
453	257	56.73289183	Precinct-06	Day	No	93	361335
245	178	72.65306122	Precinct-07	Day	No	77	361335
174	138	79.31034483	Precinct-08	Day	No	77	361335
268	197	73.50746269	Precinct-09	Day	No	74	361335



RegisteredVoters	BallotsCast	VoterTurnout	PrecinctName	CountyName	calcCandidate	calcCandidateVotes	ContestTotal
145	110	75.86206897	Precinct-10	Day	No	59	361335
297	210	70.70707071	Precinct-11	Day	No	79	361335
292	195	66.78082192	Precinct-12	Day	No	92	361335
309	198	64.0776699	Precinct-13	Day	No	77	361335
352	249	70.73863636	Precinct-14	Day	No	114	361335
192	150	78.125	Precinct-01	Deuel	Yes	89	361335
405	300	74.07407407	Precinct-03	Deuel	Yes	207	361335
260	190	73.07692308	Precinct-04	Deuel	Yes	115	361335
265	180	67.9245283	Precinct-05	Deuel	Yes	115	361335
251	197	78.48605578	Precinct-06	Deuel	Yes	115	361335
260	191	73.46153846	Precinct-07	Deuel	Yes	123	361335
361	261	72.29916898	Precinct-08	Deuel	Yes	166	361335
360	284	78.88888889	Precinct-09	Deuel	Yes	183	361335
219	175	79.9086758	Precinct-10	Deuel	Yes	109	361335
303	205	67.65676568	Precinct-11	Deuel	Yes	105	361335
192	150	78.125	Precinct-01	Deuel	No	55	361335
405	300	74.07407407	Precinct-03	Deuel	No	87	361335
260	190	73.07692308	Precinct-04	Deuel	No	59	361335
265	180	67.9245283	Precinct-05	Deuel	No	62	361335
251	197	78.48605578	Precinct-06	Deuel	No	74	361335
260	191	73.46153846	Precinct-07	Deuel	No	64	361335
361	261	72.29916898	Precinct-08	Deuel	No	91	361335
360	284	78.88888889	Precinct-09	Deuel	No	93	361335
219	175	79.9086758	Precinct-10	Deuel	No	61	361335
303	205	67.65676568	Precinct-11	Deuel	No	92	361335
50	41	82	Precinct-02 Trail City	Dewey	Yes	29	361335
488	337	69.05737705	Precinct-04 Timber Lake	Dewey	Yes	198	361335
93	61	65.59139785	Precinct-05 Firesteel	Dewey	Yes	41	361335
206	145	70.38834951	Precinct-06 Isabel	Dewey	Yes	85	361335
652	253	38.80368098	Precinct-07 Eagle Butte East	Dewey	Yes	177	361335
107	66	61.68224299	Precinct-08 White Horse	Dewey	Yes	51	361335
103	70	67.96116505	Precinct-09 Promise	Dewey	Yes	47	361335
191	90	47.12041885	Precinct-11 Swiftbird/LaPlant	Dewey	Yes	60	361335
528	234	44.31818182	Precinct-12 Eagle Butte North (Precinct-13 Eagle Butte North)	Dewey	Yes	165	361335
597	285	47.73869347	Precinct-14 Eagle Butte South	Dewey	Yes	198	361335
308	157	50.97402597	Precinct-15 Eagle Butte West	Dewey	Yes	111	361335
50	41	82	Precinct-02 Trail City	Dewey	No	11	361335
488	337	69.05737705	Precinct-04 Timber Lake	Dewey	No	129	361335
93	61	65.59139785	Precinct-05 Firesteel	Dewey	No	19	361335
206	145	70.38834951	Precinct-06 Isabel	Dewey	No	56	361335
652	253	38.80368098	Precinct-07 Eagle Butte East	Dewey	No	63	361335
107	66	61.68224299	Precinct-08 White Horse	Dewey	No	10	361335
103	70	67.96116505	Precinct-09 Promise	Dewey	No	13	361335
191	90	47.12041885	Precinct-11 Swiftbird/LaPlant	Dewey	No	26	361335
528	234	44.31818182	Precinct-12 Eagle Butte North (Precinct-13 Eagle Butte North)	Dewey	No	56	361335
597	285	47.73869347	Precinct-14 Eagle Butte South	Dewey	No	80	361335

RegisteredVoters	BallotsCast	VoterTurnout	PrecinctName	CountyName	calcCandidate	calcCandidateVotes	ContestTotal
308	157	50.97402597	Precinct-15 Eagle Butte West	Dewey	No	38	361335
461	381	82.64642082	Precinct-1	Douglas	Yes	173	361335
392	312	79.59183673	Precinct-2	Douglas	Yes	130	361335
422	279	66.11374408	Precinct-3	Douglas	Yes	145	361335
447	343	76.73378076	Precinct-4	Douglas	Yes	147	361335
390	321	82.30769231	Precinct-5	Douglas	Yes	136	361335
461	381	82.64642082	Precinct-1	Douglas	No	192	361335
392	312	79.59183673	Precinct-2	Douglas	No	157	361335
422	279	66.11374408	Precinct-3	Douglas	No	126	361335
447	343	76.73378076	Precinct-4	Douglas	No	190	361335
390	321	82.30769231	Precinct-5	Douglas	No	172	361335
590	442	74.91525424	Precinct-1	Edmunds	Yes	262	361335
574	402	70.03484321	Precinct-2	Edmunds	Yes	222	361335
546	308	56.41025641	Precinct-3	Edmunds	Yes	166	361335
372	274	73.65591398	Precinct-4	Edmunds	Yes	155	361335
524	374	71.3740458	Precinct-5	Edmunds	Yes	208	361335
215	162	75.34883721	Precinct-6	Edmunds	Yes	109	361335
590	442	74.91525424	Precinct-1	Edmunds	No	166	361335
574	402	70.03484321	Precinct-2	Edmunds	No	156	361335
546	308	56.41025641	Precinct-3	Edmunds	No	104	361335
372	274	73.65591398	Precinct-4	Edmunds	No	104	361335
524	374	71.3740458	Precinct-5	Edmunds	No	150	361335
215	162	75.34883721	Precinct-6	Edmunds	No	50	361335
172	139	80.81395349	BEA	Fall River	Yes	64	361335
219	168	76.71232877	CAS	Fall River	Yes	87	361335
779	545	69.96148909	EDA	Fall River	Yes	326	361335
654	437	66.81957187	HS 1	Fall River	Yes	241	361335
1218	912	74.87684729	JAC	Fall River	Yes	251	361335
255	204	80	Oelrichs Area	Fall River	Yes	105	361335
632	440	69.62025316	HS3	Fall River	Yes	270	361335
548	341	62.22627737	HS4	Fall River	Yes	207	361335
631	462	73.21711569	HS2	Fall River	Yes	265	361335
172	139	80.81395349	BEA	Fall River	No	67	361335
219	168	76.71232877	CAS	Fall River	No	72	361335
779	545	69.96148909	EDA	Fall River	No	186	361335
654	437	66.81957187	HS 1	Fall River	No	163	361335
1218	912	74.87684729	JAC	Fall River	No	358	361335
255	204	80	Oelrichs Area	Fall River	No	87	361335
632	440	69.62025316	HS3	Fall River	No	147	361335
548	341	62.22627737	HS4	Fall River	No	116	361335
631	462	73.21711569	HS2	Fall River	No	171	361335
231	193	83.54978355	Precinct-1	Faulk	Yes	98	361335
222	94	42.34234234	Precinct-2	Faulk	Yes	49	361335
167	140	83.83233533	Precinct-3	Faulk	Yes	75	361335
113	97	85.84070796	Precinct-4	Faulk	Yes	45	361335
147	105	71.42857143	Precinct-5	Faulk	Yes	62	361335

RegisteredVoters	BallotsCast	VoterTurnout	PrecinctName	CountyName	calcCandidate	calcCandidateVotes	ContestTotal
296	243	82.09459459	Precinct-6	Faulk	Yes	123	361335
368	285	77.44565217	Precinct-7	Faulk	Yes	153	361335
231	193	83.54978355	Precinct-1	Faulk	No	86	361335
222	94	42.34234234	Precinct-2	Faulk	No	40	361335
167	140	83.83233533	Precinct-3	Faulk	No	60	361335
113	97	85.84070796	Precinct-4	Faulk	No	47	361335
147	105	71.42857143	Precinct-5	Faulk	No	42	361335
296	243	82.09459459	Precinct-6	Faulk	No	114	361335
368	285	77.44565217	Precinct-7	Faulk	No	115	361335
496	337	67.94354839	Precinct-11	Grant	Yes	203	361335
101	75	74.25742574	Precinct-12	Grant	Yes	51	361335
152	109	71.71052632	Precinct-21	Grant	Yes	63	361335
552	395	71.55797101	Precinct-22	Grant	Yes	223	361335
92	79	85.86956522	Precinct-31	Grant	Yes	53	361335
162	111	68.51851852	Precinct-32	Grant	Yes	78	361335
532	431	81.01503759	Precinct-33	Grant	Yes	221	361335
326	253	77.60736196	Precinct-41	Grant	Yes	139	361335
391	300	76.72634271	Precinct-42	Grant	Yes	182	361335
569	424	74.51669596	Precinct-43	Grant	Yes	249	361335
165	125	75.75757576	Precinct-44	Grant	Yes	76	361335
218	164	75.2293578	Precinct-45	Grant	Yes	83	361335
264	213	80.68181818	Precinct-46	Grant	Yes	121	361335
284	230	80.98591549	Precinct-47	Grant	Yes	123	361335
161	115	71.42857143	Precinct-49	Grant	Yes	64	361335
116	85	73.27586207	Precinct-52	Grant	Yes	41	361335
74	50	67.56756757	Precinct-53	Grant	Yes	27	361335
224	172	76.78571429	Precinct-54	Grant	Yes	98	361335
496	337	67.94354839	Precinct-11	Grant	No	114	361335
101	75	74.25742574	Precinct-12	Grant	No	20	361335
152	109	71.71052632	Precinct-21	Grant	No	43	361335
552	395	71.55797101	Precinct-22	Grant	No	158	361335
92	79	85.86956522	Precinct-31	Grant	No	23	361335
162	111	68.51851852	Precinct-32	Grant	No	29	361335
532	431	81.01503759	Precinct-33	Grant	No	188	361335
326	253	77.60736196	Precinct-41	Grant	No	104	361335
391	300	76.72634271	Precinct-42	Grant	No	112	361335
569	424	74.51669596	Precinct-43	Grant	No	164	361335
165	125	75.75757576	Precinct-44	Grant	No	44	361335
218	164	75.2293578	Precinct-45	Grant	No	76	361335
264	213	80.68181818	Precinct-46	Grant	No	84	361335
284	230	80.98591549	Precinct-47	Grant	No	100	361335
161	115	71.42857143	Precinct-49	Grant	No	48	361335
116	85	73.27586207	Precinct-52	Grant	No	38	361335
74	50	67.56756757	Precinct-53	Grant	No	17	361335
224	172	76.78571429	Precinct-54	Grant	No	64	361335
1331	1000	75.13148009	Precinct-1	Gregory	Yes	490	361335

RegisteredVoters	BallotsCast	VoterTurnout	PrecinctName	CountyName	calcCandidate	calcCandidateVotes	ContestTotal
1009	777	77.00693756	Precinct-2	Gregory	Yes	385	361335
486	358	73.66255144	Precinct-3	Gregory	Yes	193	361335
1331	1000	75.13148009	Precinct-1	Gregory	No	475	361335
1009	777	77.00693756	Precinct-2	Gregory	No	361	361335
486	358	73.66255144	Precinct-3	Gregory	No	149	361335
141	111	78.72340426	Precinct-01	Haakon	Yes	49	361335
170	136	80	Precinct-04	Haakon	Yes	50	361335
283	216	76.32508834	Precinct-16	Haakon	Yes	96	361335
264	205	77.65151515	Precinct-17	Haakon	Yes	95	361335
257	200	77.82101167	Precinct-19	Haakon	Yes	111	361335
264	191	72.34848485	Precinct-20	Haakon	Yes	101	361335
141	111	78.72340426	Precinct-01	Haakon	No	60	361335
170	136	80	Precinct-04	Haakon	No	80	361335
283	216	76.32508834	Precinct-16	Haakon	No	113	361335
264	205	77.65151515	Precinct-17	Haakon	No	102	361335
257	200	77.82101167	Precinct-19	Haakon	No	79	361335
264	191	72.34848485	Precinct-20	Haakon	No	87	361335
203	149	73.39901478	Precinct-02	Hamlin	Yes	75	361335
981	707	72.06931702	Precinct-21	Hamlin	Yes	440	361335
163	132	80.98159509	Precinct-22	Hamlin	Yes	61	361335
452	324	71.68141593	Precinct-23	Hamlin	Yes	169	361335
827	640	77.38814994	Precinct-24	Hamlin	Yes	357	361335
681	479	70.33773862	Precinct-25	Hamlin	Yes	271	361335
535	409	76.44859813	Precinct-26	Hamlin	Yes	202	361335
203	149	73.39901478	Precinct-02	Hamlin	No	64	361335
981	707	72.06931702	Precinct-21	Hamlin	No	236	361335
163	132	80.98159509	Precinct-22	Hamlin	No	68	361335
452	324	71.68141593	Precinct-23	Hamlin	No	133	361335
827	640	77.38814994	Precinct-24	Hamlin	No	247	361335
681	479	70.33773862	Precinct-25	Hamlin	No	185	361335
535	409	76.44859813	Precinct-26	Hamlin	No	187	361335
285	235	82.45614035	Precinct-01 (Precinct-03)	Hand	Yes	95	361335
107	84	78.5046729	Precinct-02	Hand	Yes	47	361335
69	53	76.8115942	Precinct-04	Hand	Yes	25	361335
294	232	78.91156463	Precinct-05 (Precinct-08)	Hand	Yes	85	361335
233	181	77.68240343	Precinct-06	Hand	Yes	100	361335
149	120	80.53691275	Precinct-07	Hand	Yes	54	361335
182	146	80.21978022	Precinct-09 (Precinct-10)	Hand	Yes	59	361335
534	383	71.72284644	Precinct-11	Hand	Yes	202	361335
591	445	75.29610829	Precinct-12	Hand	Yes	253	361335
285	235	82.45614035	Precinct-01 (Precinct-03)	Hand	No	135	361335
107	84	78.5046729	Precinct-02	Hand	No	36	361335
69	53	76.8115942	Precinct-04	Hand	No	28	361335
294	232	78.91156463	Precinct-05 (Precinct-08)	Hand	No	136	361335
233	181	77.68240343	Precinct-06	Hand	No	77	361335
149	120	80.53691275	Precinct-07	Hand	No	61	361335

RegisteredVoters	BallotsCast	VoterTurnout	PrecinctName	CountyName	calcCandidate	calcCandidateVotes	ContestTotal
182	146	80.21978022	Precinct-09 (Precinct-10)	Hand	No	85	361335
534	383	71.72284644	Precinct-11	Hand	No	159	361335
591	445	75.29610829	Precinct-12	Hand	No	173	361335
1691	976	57.71732703	Precinct-1	Hanson	Yes	528	361335
530	362	68.30188679	Precinct-2	Hanson	Yes	212	361335
413	307	74.33414044	Precinct-3	Hanson	Yes	169	361335
444	286	64.41441441	Precinct-4	Hanson	Yes	151	361335
318	119	37.42138365	Precinct-5	Hanson	Yes	62	361335
1691	976	57.71732703	Precinct-1	Hanson	No	292	361335
530	362	68.30188679	Precinct-2	Hanson	No	137	361335
413	307	74.33414044	Precinct-3	Hanson	No	124	361335
444	286	64.41441441	Precinct-4	Hanson	No	127	361335
318	119	37.42138365	Precinct-5	Hanson	No	47	361335
206	163	79.12621359	Precinct-01	Harding	Yes	68	361335
156	124	79.48717949	Precinct-02	Harding	Yes	64	361335
67	58	86.56716418	Precinct-03	Harding	Yes	33	361335
141	116	82.26950355	Precinct-05	Harding	Yes	44	361335
53	42	79.24528302	Precinct-06	Harding	Yes	16	361335
124	92	74.19354839	Precinct-07	Harding	Yes	43	361335
76	60	78.94736842	Precinct-08	Harding	Yes	26	361335
143	125	87.41258741	Precinct-09	Harding	Yes	47	361335
206	163	79.12621359	Precinct-01	Harding	No	88	361335
156	124	79.48717949	Precinct-02	Harding	No	57	361335
67	58	86.56716418	Precinct-03	Harding	No	21	361335
141	116	82.26950355	Precinct-05	Harding	No	68	361335
53	42	79.24528302	Precinct-06	Harding	No	23	361335
124	92	74.19354839	Precinct-07	Harding	No	44	361335
76	60	78.94736842	Precinct-08	Harding	No	34	361335
143	125	87.41258741	Precinct-09	Harding	No	77	361335
11065	197	1.780388613	Blunt City Hall	Hughes	Yes	114	361335
11065	110	0.994125621	Harrold City Auditorium	Hughes	Yes	60	361335
11065	86	0.777225486	Hyde Residence	Hughes	Yes	51	361335
11065	1962	17.73158608	New Life Assembly of God Church	Hughes	Yes	1061	361335
11065	784	7.085404428	PILC Rec Center	Hughes	Yes	473	361335
11065	1876	16.9543606	Faith Lutheran Church	Hughes	Yes	968	361335
11065	1411	12.75192047	Lutheran Memorial Church	Hughes	Yes	698	361335
11065	197	1.780388613	Blunt City Hall	Hughes	No	82	361335
11065	110	0.994125621	Harrold City Auditorium	Hughes	No	50	361335
11065	86	0.777225486	Hyde Residence	Hughes	No	32	361335
11065	1962	17.73158608	New Life Assembly of God Church	Hughes	No	874	361335
11065	784	7.085404428	PILC Rec Center	Hughes	No	299	361335
11065	1876	16.9543606	Faith Lutheran Church	Hughes	No	871	361335
11065	1411	12.75192047	Lutheran Memorial Church	Hughes	No	683	361335
1013	717	70.7798618	Precinct-01	Hutchinson	Yes	386	361335
1040	793	76.25	Precinct-02	Hutchinson	Yes	354	361335
222	144	64.86486486	Precinct-03	Hutchinson	Yes	47	361335

RegisteredVoters	BallotsCast	VoterTurnout	PrecinctName	CountyName	calcCandidate	calcCandidateVotes	ContestTotal
651	465	71.42857143	Precinct-04	Hutchinson	Yes	235	361335
996	699	70.18072289	Precinct-05	Hutchinson	Yes	367	361335
580	439	75.68965517	Precinct-06	Hutchinson	Yes	241	361335
333	197	59.15915916	Precinct-07	Hutchinson	Yes	101	361335
1013	717	70.7798618	Precinct-01	Hutchinson	No	299	361335
1040	793	76.25	Precinct-02	Hutchinson	No	395	361335
222	144	64.86486486	Precinct-03	Hutchinson	No	91	361335
651	465	71.42857143	Precinct-04	Hutchinson	No	216	361335
996	699	70.18072289	Precinct-05	Hutchinson	No	306	361335
580	439	75.68965517	Precinct-06	Hutchinson	No	182	361335
333	197	59.15915916	Precinct-07	Hutchinson	No	87	361335
998	703	70.44088176	Hyde County Memorial Auditorium - Main Arena	Hyde	Yes	417	361335
998	703	70.44088176	Hyde County Memorial Auditorium - Main Arena	Hyde	No	259	361335
58	43	74.13793103	Precinct-1	Jackson	Yes	22	361335
160	117	73.125	Precinct-2	Jackson	Yes	57	361335
353	259	73.37110482	Precinct-3	Jackson	Yes	132	361335
238	168	70.58823529	Precinct-4	Jackson	Yes	81	361335
120	94	78.33333333	Precinct-5	Jackson	Yes	53	361335
157	119	75.79617834	Precinct-6	Jackson	Yes	63	361335
636	252	39.62264151	Precinct-7	Jackson	Yes	171	361335
160	66	41.25	Precinct-8	Jackson	Yes	41	361335
58	43	74.13793103	Precinct-1	Jackson	No	20	361335
160	117	73.125	Precinct-2	Jackson	No	55	361335
353	259	73.37110482	Precinct-3	Jackson	No	120	361335
238	168	70.58823529	Precinct-4	Jackson	No	77	361335
120	94	78.33333333	Precinct-5	Jackson	No	40	361335
157	119	75.79617834	Precinct-6	Jackson	No	52	361335
636	252	39.62264151	Precinct-7	Jackson	No	72	361335
160	66	41.25	Precinct-8	Jackson	No	24	361335
623	490	78.65168539	Precinct-1	Jerauld	Yes	287	361335
183	151	82.5136612	Precinct-2	Jerauld	Yes	80	361335
198	147	74.24242424	Precinct-3	Jerauld	Yes	81	361335
132	105	79.54545455	Precinct-4	Jerauld	Yes	59	361335
143	110	76.92307692	Precinct-5	Jerauld	Yes	58	361335
623	490	78.65168539	Precinct-1	Jerauld	No	174	361335
183	151	82.5136612	Precinct-2	Jerauld	No	69	361335
198	147	74.24242424	Precinct-3	Jerauld	No	56	361335
132	105	79.54545455	Precinct-4	Jerauld	No	44	361335
143	110	76.92307692	Precinct-5	Jerauld	No	49	361335
249	205	82.32931727	Precinct-1	Jones	Yes	91	361335
242	191	78.92561983	Precinct-3	Jones	Yes	98	361335
219	176	80.3652968	Precinct-5	Jones	Yes	91	361335
249	205	82.32931727	Precinct-1	Jones	No	109	361335
242	191	78.92561983	Precinct-3	Jones	No	89	361335
219	176	80.3652968	Precinct-5	Jones	No	71	361335
285	216	75.78947368	Iroquois Precinct	Kingsbury	Yes	121	361335

RegisteredVoters	BallotsCast	VoterTurnout	PrecinctName	CountyName	calcCandidate	calcCandidateVotes	ContestTotal
371	276	74.393531	Badger Precinct	Kingsbury	Yes	163	361335
581	434	74.69879518	Lake Preston Precinct	Kingsbury	Yes	206	361335
294	226	76.8707483	Oldham Precinct	Kingsbury	Yes	129	361335
811	572	70.53020962	Arlington Precinct	Kingsbury	Yes	300	361335
1126	900	79.92895204	De Smet Precinct	Kingsbury	Yes	476	361335
285	216	75.78947368	Iroquois Precinct	Kingsbury	No	87	361335
371	276	74.393531	Badger Precinct	Kingsbury	No	95	361335
581	434	74.69879518	Lake Preston Precinct	Kingsbury	No	208	361335
294	226	76.8707483	Oldham Precinct	Kingsbury	No	85	361335
811	572	70.53020962	Arlington Precinct	Kingsbury	No	248	361335
1126	900	79.92895204	De Smet Precinct	Kingsbury	No	383	361335
631	466	73.85103011	Chester-Franklin	Lake	Yes	281	361335
627	516	82.29665072	Wentworth-Rutland	Lake	Yes	312	361335
217	181	83.41013825	Nunda-Summit	Lake	Yes	100	361335
318	248	77.98742138	Concord-Badus-Wayne/Ramona	Lake	Yes	147	361335
548	435	79.37956204	Herman-Winfred	Lake	Yes	251	361335
601	485	80.69883527	Lakeview	Lake	Yes	277	361335
4702	2874	61.12292641	Ward One	Lake	Yes	1606	361335
975	668	68.51282051	Ward Three	Lake	Yes	425	361335
1031	749	72.64791465	Ward Two	Lake	Yes	428	361335
477	339	71.06918239	Farmington-Leroy-Clarno-Orland	Lake	Yes	170	361335
631	466	73.85103011	Chester-Franklin	Lake	No	174	361335
627	516	82.29665072	Wentworth-Rutland	Lake	No	190	361335
217	181	83.41013825	Nunda-Summit	Lake	No	73	361335
318	248	77.98742138	Concord-Badus-Wayne/Ramona	Lake	No	91	361335
548	435	79.37956204	Herman-Winfred	Lake	No	166	361335
601	485	80.69883527	Lakeview	Lake	No	194	361335
4702	2874	61.12292641	Ward One	Lake	No	854	361335
975	668	68.51282051	Ward Three	Lake	No	203	361335
1031	749	72.64791465	Ward Two	Lake	No	286	361335
477	339	71.06918239	Farmington-Leroy-Clarno-Orland	Lake	No	151	361335
334	263	78.74251497	02-Norway & Fairview, Fairview, Inc	Lincoln	Yes	119	361335
590	474	80.33898305	06-Highland & Canton	Lincoln	Yes	241	361335
278	219	78.77697842	08-Lincoln & Delaware	Lincoln	Yes	132	361335
253	221	87.35177866	11-Grant	Lincoln	Yes	143	361335
530	392	73.96226415	12-Dayton	Lincoln	Yes	186	361335
369	281	76.15176152	13-LaValley	Lincoln	Yes	153	361335
535	406	75.88785047	14-Perry	Lincoln	Yes	240	361335
1484	1121	75.53908356	15-Springdale	Lincoln	Yes	624	361335
1337	1013	75.76664174	16-Delapre	Lincoln	Yes	609	361335
1217	932	76.58175842	20-Canton 1, 2, 3	Lincoln	Yes	477	361335
317	225	70.97791798	21-Hudson & Eden	Lincoln	Yes	144	361335
752	543	72.20744681	23-Worthing & Lynn	Lincoln	Yes	333	361335
2527	1777	70.32053819	24-Tea	Lincoln	Yes	1123	361335
1338	962	71.89835575	25-Lennox	Lincoln	Yes	613	361335
593	441	74.36762226	26-Brooklyn & Pleasant, Beresford	Lincoln	Yes	228	361335

RegisteredVoters	BallotsCast	VoterTurnout	PrecinctName	CountyName	calcCandidate	calcCandidateVotes	ContestTotal
1346	941	69.91084695	27-Harrisburg 1	Lincoln	Yes	581	361335
705	493	69.92907801	30-Canton 4 & 5	Lincoln	Yes	299	361335
1812	1435	79.19426049	Sioux Falls 1-11	Lincoln	Yes	688	361335
2067	1640	79.34204161	Sioux Falls 2-10	Lincoln	Yes	781	361335
1589	1192	75.01573317	Sioux Falls 1-12	Lincoln	Yes	700	361335
2162	1738	80.38852914	Sioux Falls 2-11	Lincoln	Yes	875	361335
1036	701	67.66409266	Sioux Falls 1-13	Lincoln	Yes	443	361335
1165	814	69.87124464	Sioux Falls 2-12	Lincoln	Yes	440	361335
1027	699	68.06231743	Sioux Falls 1-16	Lincoln	Yes	454	361335
2428	1867	76.89456343	Sioux Falls 2-13	Lincoln	Yes	1084	361335
1168	870	74.48630137	Sioux Falls 1-14	Lincoln	Yes	544	361335
1298	1013	78.0431433	Sioux Falls 2-15	Lincoln	Yes	487	361335
1481	1126	76.02970966	Sioux Falls 1-18	Lincoln	Yes	650	361335
1343	910	67.75874907	Sioux Falls 1-15	Lincoln	Yes	524	361335
1548	1108	71.57622739	29-Harrisburg 2	Lincoln	Yes	674	361335
334	263	78.74251497	02-Norway & Fairview, Fairview, Inc	Lincoln	No	134	361335
590	474	80.33898305	06-Highland & Canton	Lincoln	No	222	361335
278	219	78.77697842	08-Lincoln & Delaware	Lincoln	No	81	361335
253	221	87.35177866	11-Grant	Lincoln	No	67	361335
530	392	73.96226415	12-Dayton	Lincoln	No	194	361335
369	281	76.15176152	13-LaValley	Lincoln	No	115	361335
535	406	75.88785047	14-Perry	Lincoln	No	155	361335
1484	1121	75.53908356	15-Springdale	Lincoln	No	464	361335
1337	1013	75.76664174	16-Delapre	Lincoln	No	361	361335
1217	932	76.58175842	20-Canton 1, 2, 3	Lincoln	No	414	361335
317	225	70.97791798	21-Hudson & Eden	Lincoln	No	68	361335
752	543	72.20744681	23-Worthing & Lynn	Lincoln	No	191	361335
2527	1777	70.32053819	24-Tea	Lincoln	No	592	361335
1338	962	71.89835575	25-Lennox	Lincoln	No	306	361335
593	441	74.36762226	26-Brooklyn & Pleasant, Beresford	Lincoln	No	192	361335
1346	941	69.91084695	27-Harrisburg 1	Lincoln	No	320	361335
705	493	69.92907801	30-Canton 4 & 5	Lincoln	No	165	361335
1812	1435	79.19426049	Sioux Falls 1-11	Lincoln	No	693	361335
2067	1640	79.34204161	Sioux Falls 2-10	Lincoln	No	776	361335
1589	1192	75.01573317	Sioux Falls 1-12	Lincoln	No	435	361335
2162	1738	80.38852914	Sioux Falls 2-11	Lincoln	No	808	361335
1036	701	67.66409266	Sioux Falls 1-13	Lincoln	No	240	361335
1165	814	69.87124464	Sioux Falls 2-12	Lincoln	No	340	361335
1027	699	68.06231743	Sioux Falls 1-16	Lincoln	No	215	361335
2428	1867	76.89456343	Sioux Falls 2-13	Lincoln	No	707	361335
1168	870	74.48630137	Sioux Falls 1-14	Lincoln	No	285	361335
1298	1013	78.0431433	Sioux Falls 2-15	Lincoln	No	485	361335
1481	1126	76.02970966	Sioux Falls 1-18	Lincoln	No	428	361335
1343	910	67.75874907	Sioux Falls 1-15	Lincoln	No	341	361335
1548	1108	71.57622739	29-Harrisburg 2	Lincoln	No	390	361335
81	69	85.18518519	Precinct-01	Lyman	Yes	35	361335



RegisteredVoters	BallotsCast	VoterTurnout	PrecinctName	CountyName	calcCandidate	calcCandidateVotes	ContestTotal
454	326	71.8061674	Precinct-04	Lyman	Yes	206	361335
187	146	78.07486631	Precinct-06	Lyman	Yes	82	361335
599	175	29.21535893	Precinct-07	Lyman	Yes	132	361335
325	255	78.46153846	Precinct-09	Lyman	Yes	125	361335
493	386	78.29614604	Precinct-12	Lyman	Yes	213	361335
134	104	77.6119403	Precinct-13	Lyman	Yes	47	361335
81	69	85.18518519	Precinct-01	Lyman	No	32	361335
454	326	71.8061674	Precinct-04	Lyman	No	111	361335
187	146	78.07486631	Precinct-06	Lyman	No	56	361335
599	175	29.21535893	Precinct-07	Lyman	No	37	361335
325	255	78.46153846	Precinct-09	Lyman	No	113	361335
493	386	78.29614604	Precinct-12	Lyman	No	160	361335
134	104	77.6119403	Precinct-13	Lyman	No	46	361335
758	525	69.26121372	Precinct-01	McCook	Yes	310	361335
200	153	76.5	Precinct-02	McCook	Yes	92	361335
761	558	73.32457293	Precinct-03	McCook	Yes	326	361335
647	479	74.03400309	Precinct-04	McCook	Yes	284	361335
827	623	75.33252721	Precinct-05	McCook	Yes	382	361335
431	329	76.33410673	Precinct-06	McCook	Yes	184	361335
758	525	69.26121372	Precinct-01	McCook	No	189	361335
200	153	76.5	Precinct-02	McCook	No	59	361335
761	558	73.32457293	Precinct-03	McCook	No	212	361335
647	479	74.03400309	Precinct-04	McCook	No	176	361335
827	623	75.33252721	Precinct-05	McCook	No	210	361335
431	329	76.33410673	Precinct-06	McCook	No	132	361335
338	246	72.78106509	Precinct-1	McPherson	Yes	79	361335
423	191	45.1536643	Precinct-2	McPherson	Yes	109	361335
87	63	72.4137931	Precinct-3	McPherson	Yes	34	361335
324	241	74.38271605	Precinct-4	McPherson	Yes	114	361335
353	242	68.55524079	Precinct-5	McPherson	Yes	124	361335
329	235	71.42857143	Precinct-6	McPherson	Yes	134	361335
338	246	72.78106509	Precinct-1	McPherson	No	158	361335
423	191	45.1536643	Precinct-2	McPherson	No	72	361335
87	63	72.4137931	Precinct-3	McPherson	No	26	361335
324	241	74.38271605	Precinct-4	McPherson	No	111	361335
353	242	68.55524079	Precinct-5	McPherson	No	100	361335
329	235	71.42857143	Precinct-6	McPherson	No	88	361335
302	235	77.81456954	Precinct-A1	Marshall	Yes	103	361335
242	166	68.59504132	Precinct-A2	Marshall	Yes	87	361335
377	286	75.86206897	Precinct-A3	Marshall	Yes	128	361335
365	286	78.35616438	Precinct-A4	Marshall	Yes	120	361335
259	178	68.72586873	Precinct-A5	Marshall	Yes	84	361335
432	293	67.82407407	Precinct-A6	Marshall	Yes	163	361335
241	181	75.10373444	Precinct-A7	Marshall	Yes	90	361335
280	200	71.42857143	Precinct-A8	Marshall	Yes	78	361335
283	191	67.49116608	Precinct-A9	Marshall	Yes	82	361335

RegisteredVoters	BallotsCast	VoterTurnout	PrecinctName	CountyName	calcCandidate	calcCandidateVotes	ContestTotal
302	235	77.81456954	Precinct-A1	Marshall	No	125	361335
242	166	68.59504132	Precinct-A2	Marshall	No	72	361335
377	286	75.86206897	Precinct-A3	Marshall	No	146	361335
365	286	78.35616438	Precinct-A4	Marshall	No	160	361335
259	178	68.72586873	Precinct-A5	Marshall	No	90	361335
432	293	67.82407407	Precinct-A6	Marshall	No	127	361335
241	181	75.10373444	Precinct-A7	Marshall	No	78	361335
280	200	71.42857143	Precinct-A8	Marshall	No	109	361335
283	191	67.49116608	Precinct-A9	Marshall	No	102	361335
345	248	71.88405797	EAST STURGIS #1	Meade	Yes	128	361335
662	500	75.52870091	SOUTHEAST STURGIS #2	Meade	Yes	289	361335
350	245	70	CENTRAL STURGIS #3	Meade	Yes	145	361335
241	155	64.3153527	WEST STURGIS #4	Meade	Yes	89	361335
758	482	63.5883905	NORTHWEST STURGIS #5	Meade	Yes	289	361335
956	717	75	TILFORD #6	Meade	Yes	406	361335
443	329	74.26636569	RURAL STURGIS #7	Meade	Yes	193	361335
408	307	75.24509804	HARMONY #8	Meade	Yes	175	361335
178	149	83.70786517	BEAR BUTTE #9	Meade	Yes	64	361335
1340	998	74.47761194	SUMMERSET #10	Meade	Yes	595	361335
976	751	76.94672131	PIEDMONT #11	Meade	Yes	409	361335
1054	808	76.66034156	EAST PIEDMONT #12	Meade	Yes	470	361335
1409	1074	76.22427253	SOUTHEAST PIEDMONT #13	Meade	Yes	657	361335
885	613	69.26553672	BLACK HAWK #14	Meade	Yes	386	361335
529	408	77.12665406	RURAL BLACK HAWK #15	Meade	Yes	233	361335
441	386	87.52834467	WEST BLACK HAWK #16	Meade	Yes	224	361335
105	89	84.76190476	VIEWFIELD #17	Meade	Yes	45	361335
105	94	89.52380952	ELM SPRINGS #18	Meade	Yes	30	361335
666	507	76.12612613	CENTRAL BLACK HAWK #19	Meade	Yes	291	361335
67	53	79.10447761	HEREFORD #20	Meade	Yes	23	361335
583	389	66.7238422	ELK VALE #21	Meade	Yes	252	361335
1040	441	42.40384615	BASE #23	Meade	Yes	296	361335
276	194	70.28985507	WEST ELK VALE #24	Meade	Yes	122	361335
44	39	88.63636364	WHITE OWL #25	Meade	Yes	17	361335
165	142	86.06060606	CHALK BUTTE #27	Meade	Yes	47	361335
41	35	85.36585366	FAIRPOINT #29	Meade	Yes	14	361335
94	86	91.4893617	RED OWL #30	Meade	Yes	33	361335
361	264	73.13019391	FAITH #31	Meade	Yes	117	361335
108	79	73.14814815	PINE #33	Meade	Yes	37	361335
56	51	91.07142857	SULPHUR #35	Meade	Yes	22	361335
39	36	92.30769231	UNION #40	Meade	Yes	17	361335
65	53	81.53846154	MARCUS #41	Meade	Yes	22	361335
222	130	58.55855856	NORTHEAST STURGIS #1A	Meade	Yes	87	361335
476	373	78.36134454	SOUTH STURGIS #2A	Meade	Yes	226	361335
437	308	70.4805492	SOUTHWEST STURGIS #4A	Meade	Yes	183	361335
223	176	78.92376682	STURGIS #5A	Meade	Yes	113	361335
176	137	77.84090909	ALKALI #6A	Meade	Yes	74	361335

RegisteredVoters	BallotsCast	VoterTurnout	PrecinctName	CountyName	calcCandidate	calcCandidateVotes	ContestTotal
345	248	71.88405797	EAST STURGIS #1	Meade	No	113	361335
662	500	75.52870091	SOUTHEAST STURGIS #2	Meade	No	196	361335
350	245	70	CENTRAL STURGIS #3	Meade	No	85	361335
241	155	64.3153527	WEST STURGIS #4	Meade	No	60	361335
758	482	63.5883905	NORTHWEST STURGIS #5	Meade	No	177	361335
956	717	75	TILFORD #6	Meade	No	295	361335
443	329	74.26636569	RURAL STURGIS #7	Meade	No	121	361335
408	307	75.24509804	HARMONY #8	Meade	No	119	361335
178	149	83.70786517	BEAR BUTTE #9	Meade	No	84	361335
1340	998	74.47761194	SUMMERSET #10	Meade	No	367	361335
976	751	76.94672131	PIEDMONT #11	Meade	No	321	361335
1054	808	76.66034156	EAST PIEDMONT #12	Meade	No	320	361335
1409	1074	76.22427253	SOUTHEAST PIEDMONT #13	Meade	No	395	361335
885	613	69.26553672	BLACK HAWK #14	Meade	No	210	361335
529	408	77.12665406	RURAL BLACK HAWK #15	Meade	No	167	361335
441	386	87.52834467	WEST BLACK HAWK #16	Meade	No	153	361335
105	89	84.76190476	VIEWFIELD #17	Meade	No	39	361335
105	94	89.52380952	ELM SPRINGS #18	Meade	No	63	361335
666	507	76.12612613	CENTRAL BLACK HAWK #19	Meade	No	209	361335
67	53	79.10447761	HEREFORD #20	Meade	No	30	361335
583	389	66.7238422	ELK VALE #21	Meade	No	120	361335
1040	441	42.40384615	BASE #23	Meade	No	101	361335
276	194	70.28985507	WEST ELK VALE #24	Meade	No	71	361335
44	39	88.63636364	WHITE OWL #25	Meade	No	22	361335
165	142	86.06060606	CHALK BUTTE #27	Meade	No	91	361335
41	35	85.36585366	FAIRPOINT #29	Meade	No	21	361335
94	86	91.4893617	RED OWL #30	Meade	No	50	361335
361	264	73.13019391	FAITH #31	Meade	No	136	361335
108	79	73.14814815	PINE #33	Meade	No	41	361335
56	51	91.07142857	SULPHUR #35	Meade	No	27	361335
39	36	92.30769231	UNION #40	Meade	No	15	361335
65	53	81.53846154	MARCUS #41	Meade	No	29	361335
222	130	58.55855856	NORTHEAST STURGIS #1A	Meade	No	38	361335
476	373	78.36134454	SOUTH STURGIS #2A	Meade	No	138	361335
437	308	70.4805492	SOUTHWEST STURGIS #4A	Meade	No	114	361335
223	176	78.92376682	STURGIS #5A	Meade	No	58	361335
176	137	77.84090909	ALKALI #6A	Meade	No	63	361335
362	190	52.48618785	Precinct-2	Mellette	Yes	112	361335
189	148	78.30687831	Precinct-3	Mellette	Yes	73	361335
342	198	57.89473684	Precinct-5	Mellette	Yes	123	361335
274	169	61.67883212	Precinct-6	Mellette	Yes	100	361335
362	190	52.48618785	Precinct-2	Mellette	No	73	361335
189	148	78.30687831	Precinct-3	Mellette	No	70	361335
342	198	57.89473684	Precinct-5	Mellette	No	68	361335
274	169	61.67883212	Precinct-6	Mellette	No	66	361335
190	141	74.21052632	Precinct-1	Miner	Yes	80	361335

RegisteredVoters	BallotsCast	VoterTurnout	PrecinctName	CountyName	calcCandidate	calcCandidateVotes	ContestTotal
181	126	69.61325967	Precinct-2	Miner	Yes	74	361335
157	109	69.42675159	Precinct-3	Miner	Yes	58	361335
223	144	64.57399103	Precinct-4	Miner	Yes	102	361335
112	84	75	Precinct-5	Miner	Yes	49	361335
276	193	69.92753623	Precinct-6	Miner	Yes	105	361335
241	185	76.76348548	Precinct-7	Miner	Yes	100	361335
167	132	79.04191617	Precinct-8	Miner	Yes	83	361335
190	141	74.21052632	Precinct-1	Miner	No	53	361335
181	126	69.61325967	Precinct-2	Miner	No	45	361335
157	109	69.42675159	Precinct-3	Miner	No	46	361335
223	144	64.57399103	Precinct-4	Miner	No	37	361335
112	84	75	Precinct-5	Miner	No	33	361335
276	193	69.92753623	Precinct-6	Miner	No	71	361335
241	185	76.76348548	Precinct-7	Miner	No	72	361335
167	132	79.04191617	Precinct-8	Miner	No	43	361335
764	530	69.37172775	Precinct-1	Moody	Yes	309	361335
770	534	69.35064935	Precinct-2	Moody	Yes	326	361335
729	556	76.26886145	Precinct-3	Moody	Yes	344	361335
537	380	70.76350093	Precinct-4	Moody	Yes	230	361335
909	671	73.81738174	Precinct-5	Moody	Yes	376	361335
475	341	71.78947368	Precinct-34	Moody	Yes	189	361335
764	530	69.37172775	Precinct-1	Moody	No	200	361335
770	534	69.35064935	Precinct-2	Moody	No	186	361335
729	556	76.26886145	Precinct-3	Moody	No	197	361335
537	380	70.76350093	Precinct-4	Moody	No	139	361335
909	671	73.81738174	Precinct-5	Moody	No	269	361335
475	341	71.78947368	Precinct-34	Moody	No	141	361335
420	297	70.71428571	Precinct-01	Perkins	Yes	171	361335
142	110	77.46478873	Precinct-02	Perkins	Yes	58	361335
415	299	72.04819277	Precinct-03	Perkins	Yes	169	361335
81	61	75.30864198	Precinct-04	Perkins	Yes	36	361335
180	143	79.44444444	Precinct-05	Perkins	Yes	72	361335
161	124	77.01863354	Precinct-06	Perkins	Yes	61	361335
142	131	92.25352113	Precinct-07	Perkins	Yes	53	361335
78	66	84.61538462	Precinct-08	Perkins	Yes	38	361335
101	82	81.18811881	Precinct-09	Perkins	Yes	34	361335
464	338	72.84482759	Precinct-12	Perkins	Yes	169	361335
420	297	70.71428571	Precinct-01	Perkins	No	108	361335
142	110	77.46478873	Precinct-02	Perkins	No	49	361335
415	299	72.04819277	Precinct-03	Perkins	No	119	361335
81	61	75.30864198	Precinct-04	Perkins	No	19	361335
180	143	79.44444444	Precinct-05	Perkins	No	67	361335
161	124	77.01863354	Precinct-06	Perkins	No	61	361335
142	131	92.25352113	Precinct-07	Perkins	No	78	361335
78	66	84.61538462	Precinct-08	Perkins	No	28	361335
101	82	81.18811881	Precinct-09	Perkins	No	46	361335

RegisteredVoters	BallotsCast	VoterTurnout	PrecinctName	CountyName	calcCandidate	calcCandidateVotes	ContestTotal
464	338	72.84482759	Precinct-12	Perkins	No	155	361335
1869	753	40.28892456	Gettysburg Legion Annex	Potter	Yes	411	361335
1869	322	17.22846442	Hoven American Legion	Potter	Yes	200	361335
1869	753	40.28892456	Gettysburg Legion Annex	Potter	No	324	361335
1869	322	17.22846442	Hoven American Legion	Potter	No	116	361335
223	176	78.92376682	Precinct-01	Roberts	Yes	109	361335
620	448	72.25806452	Precinct-02	Roberts	Yes	299	361335
304	192	63.15789474	Precinct-03	Roberts	Yes	112	361335
134	86	64.17910448	Precinct-04	Roberts	Yes	58	361335
647	389	60.1236476	Precinct-05	Roberts	Yes	228	361335
873	546	62.54295533	Precinct-06 (Precinct-07)	Roberts	Yes	338	361335
196	115	58.67346939	Precinct-08	Roberts	Yes	67	361335
686	453	66.03498542	Precinct-09	Roberts	Yes	261	361335
504	214	42.46031746	Precinct-10	Roberts	Yes	144	361335
1220	752	61.63934426	Precinct-11	Roberts	Yes	442	361335
570	329	57.71929825	Precinct-12 (Precinct-14)	Roberts	Yes	204	361335
547	296	54.11334552	Precinct-13	Roberts	Yes	181	361335
223	176	78.92376682	Precinct-01	Roberts	No	54	361335
620	448	72.25806452	Precinct-02	Roberts	No	140	361335
304	192	63.15789474	Precinct-03	Roberts	No	73	361335
134	86	64.17910448	Precinct-04	Roberts	No	24	361335
647	389	60.1236476	Precinct-05	Roberts	No	146	361335
873	546	62.54295533	Precinct-06 (Precinct-07)	Roberts	No	184	361335
196	115	58.67346939	Precinct-08	Roberts	No	46	361335
686	453	66.03498542	Precinct-09	Roberts	No	173	361335
504	214	42.46031746	Precinct-10	Roberts	No	65	361335
1220	752	61.63934426	Precinct-11	Roberts	No	284	361335
570	329	57.71929825	Precinct-12 (Precinct-14)	Roberts	No	109	361335
547	296	54.11334552	Precinct-13	Roberts	No	101	361335
369	276	74.79674797	Precinct-1	Sanborn	Yes	154	361335
489	317	64.82617587	Precinct-2	Sanborn	Yes	169	361335
400	297	74.25	Precinct-4	Sanborn	Yes	174	361335
330	257	77.87878788	Precinct-5	Sanborn	Yes	147	361335
369	276	74.79674797	Precinct-1	Sanborn	No	114	361335
489	317	64.82617587	Precinct-2	Sanborn	No	137	361335
400	297	74.25	Precinct-4	Sanborn	No	111	361335
330	257	77.87878788	Precinct-5	Sanborn	No	101	361335
610	417	68.36065574	Precinct-01	Spink	Yes	210	361335
421	333	79.09738717	Precinct-03	Spink	Yes	142	361335
427	309	72.36533958	Precinct-04	Spink	Yes	186	361335
350	205	58.57142857	Precinct-05	Spink	Yes	100	361335
165	119	72.12121212	Precinct-06	Spink	Yes	69	361335
598	463	77.42474916	Precinct-07	Spink	Yes	243	361335
200	148	74	Precinct-08	Spink	Yes	86	361335
775	551	71.09677419	Precinct-09	Spink	Yes	339	361335
697	500	71.73601148	Precinct-10	Spink	Yes	278	361335

RegisteredVoters	BallotsCast	VoterTurnout	PrecinctName	CountyName	calcCandidate	calcCandidateVotes	ContestTotal
610	417	68.36065574	Precinct-01	Spink	No	192	361335
421	333	79.09738717	Precinct-03	Spink	No	183	361335
427	309	72.36533958	Precinct-04	Spink	No	112	361335
350	205	58.57142857	Precinct-05	Spink	No	97	361335
165	119	72.12121212	Precinct-06	Spink	No	49	361335
598	463	77.42474916	Precinct-07	Spink	No	211	361335
200	148	74	Precinct-08	Spink	No	56	361335
775	551	71.09677419	Precinct-09	Spink	No	196	361335
697	500	71.73601148	Precinct-10	Spink	No	195	361335
1925	1420	73.76623377	Precinct-01	Stanley	Yes	773	361335
86	73	84.88372093	Precinct-02	Stanley	Yes	37	361335
133	103	77.44360902	Precinct-03	Stanley	Yes	53	361335
1925	1420	73.76623377	Precinct-01	Stanley	No	615	361335
86	73	84.88372093	Precinct-02	Stanley	No	33	361335
133	103	77.44360902	Precinct-03	Stanley	No	49	361335
1105	112	10.13574661	Bill Floyd Shop	Sully	Yes	46	361335
1105	490	44.3438914	Phoenix Center	Sully	Yes	232	361335
1105	95	8.597285068	Agar Fire Hall	Sully	Yes	53	361335
1105	112	10.13574661	Bill Floyd Shop	Sully	No	65	361335
1105	490	44.3438914	Phoenix Center	Sully	No	244	361335
1105	95	8.597285068	Agar Fire Hall	Sully	No	41	361335
196	145	73.97959184	Clearfield Consolidated	Tripp	Yes	68	361335
502	383	76.29482072	Colome Consolidated	Tripp	Yes	211	361335
118	98	83.05084746	Hamil Consolidated	Tripp	Yes	41	361335
123	82	66.66666667	Ideal Consolidated	Tripp	Yes	34	361335
210	161	76.66666667	Lake Consolidated	Tripp	Yes	64	361335
466	330	70.81545064	Lamro Consolidated	Tripp	Yes	137	361335
137	99	72.26277372	Sully Consolidated	Tripp	Yes	46	361335
146	107	73.28767123	Witten Consolidated	Tripp	Yes	55	361335
215	159	73.95348837	WINNER Consolidated SE 1ST	Tripp	Yes	56	361335
332	247	74.39759036	WINNER Consolidated-E 2ND	Tripp	Yes	130	361335
540	362	67.03703704	WINNER Consolidated-W 2ND	Tripp	Yes	194	361335
455	297	65.27472527	WINNER Consolidated-E 3RD	Tripp	Yes	130	361335
327	213	65.13761468	WINNER Consolidated-W 3RD	Tripp	Yes	130	361335
196	145	73.97959184	Clearfield Consolidated	Tripp	No	71	361335
502	383	76.29482072	Colome Consolidated	Tripp	No	160	361335
118	98	83.05084746	Hamil Consolidated	Tripp	No	56	361335
123	82	66.66666667	Ideal Consolidated	Tripp	No	45	361335
210	161	76.66666667	Lake Consolidated	Tripp	No	91	361335
466	330	70.81545064	Lamro Consolidated	Tripp	No	181	361335
137	99	72.26277372	Sully Consolidated	Tripp	No	52	361335
146	107	73.28767123	Witten Consolidated	Tripp	No	50	361335
215	159	73.95348837	WINNER Consolidated SE 1ST	Tripp	No	85	361335
332	247	74.39759036	WINNER Consolidated-E 2ND	Tripp	No	109	361335
540	362	67.03703704	WINNER Consolidated-W 2ND	Tripp	No	146	361335
455	297	65.27472527	WINNER Consolidated-E 3RD	Tripp	No	152	361335

RegisteredVoters	BallotsCast	VoterTurnout	PrecinctName	CountyName	calcCandidate	calcCandidateVotes	ContestTotal
327	213	65.13761468	WINNER Consolidated-W 3RD	Tripp	No	80	361335
1134	852	75.13227513	Precinct-01	Turner	Yes	449	361335
1178	966	82.00339559	Precinct-02	Turner	Yes	570	361335
406	327	80.54187192	Precinct-03	Turner	Yes	192	361335
436	287	65.82568807	Precinct-04	Turner	Yes	142	361335
742	561	75.606469	Precinct-05	Turner	Yes	333	361335
684	512	74.85380117	Precinct-06	Turner	Yes	296	361335
258	178	68.99224806	Precinct-07	Turner	Yes	103	361335
774	576	74.41860465	Precinct-08	Turner	Yes	322	361335
1134	852	75.13227513	Precinct-01	Turner	No	368	361335
1178	966	82.00339559	Precinct-02	Turner	No	353	361335
406	327	80.54187192	Precinct-03	Turner	No	124	361335
436	287	65.82568807	Precinct-04	Turner	No	131	361335
742	561	75.606469	Precinct-05	Turner	No	214	361335
684	512	74.85380117	Precinct-06	Turner	No	186	361335
258	178	68.99224806	Precinct-07	Turner	No	64	361335
774	576	74.41860465	Precinct-08	Turner	No	231	361335
475	351	73.89473684	Precinct-01	Union	Yes	176	361335
519	398	76.68593449	Precinct-02	Union	Yes	245	361335
1062	765	72.03389831	Precinct-03	Union	Yes	463	361335
518	389	75.0965251	Precinct-04	Union	Yes	206	361335
654	487	74.4648318	Precinct-05	Union	Yes	256	361335
794	628	79.09319899	Precinct-06	Union	Yes	328	361335
795	577	72.57861635	Precinct-07	Union	Yes	356	361335
664	483	72.74096386	Precinct-08	Union	Yes	270	361335
619	461	74.47495961	Precinct-09	Union	Yes	270	361335
959	665	69.34306569	Precinct-10	Union	Yes	404	361335
1113	731	65.67834681	Precinct-11	Union	Yes	440	361335
1137	859	75.54969217	Precinct-12	Union	Yes	470	361335
1861	1255	67.4368619	Precinct-13	Union	Yes	697	361335
475	351	73.89473684	Precinct-01	Union	No	146	361335
519	398	76.68593449	Precinct-02	Union	No	133	361335
1062	765	72.03389831	Precinct-03	Union	No	271	361335
518	389	75.0965251	Precinct-04	Union	No	166	361335
654	487	74.4648318	Precinct-05	Union	No	211	361335
794	628	79.09319899	Precinct-06	Union	No	282	361335
795	577	72.57861635	Precinct-07	Union	No	192	361335
664	483	72.74096386	Precinct-08	Union	No	182	361335
619	461	74.47495961	Precinct-09	Union	No	161	361335
959	665	69.34306569	Precinct-10	Union	No	212	361335
1113	731	65.67834681	Precinct-11	Union	No	252	361335
1137	859	75.54969217	Precinct-12	Union	No	321	361335
1861	1255	67.4368619	Precinct-13	Union	No	455	361335
177	149	84.18079096	Precinct-01	Walworth	Yes	81	361335
213	155	72.76995305	Precinct-02	Walworth	Yes	75	361335
577	428	74.17677643	Precinct-03	Walworth	Yes	182	361335

RegisteredVoters	BallotsCast	VoterTurnout	PrecinctName	CountyName	calcCandidate	calcCandidateVotes	ContestTotal
293	173	59.0443686	Precinct-04	Walworth	Yes	86	361335
546	334	61.17216117	Precinct-05	Walworth	Yes	219	361335
783	495	63.2183908	Precinct-06	Walworth	Yes	298	361335
695	469	67.48201439	Precinct-07	Walworth	Yes	294	361335
213	156	73.23943662	Precinct-10	Walworth	Yes	88	361335
120	89	74.16666667	Precinct-09	Walworth	Yes	55	361335
126	84	66.66666667	Precinct-08	Walworth	Yes	38	361335
177	149	84.18079096	Precinct-01	Walworth	No	61	361335
213	155	72.76995305	Precinct-02	Walworth	No	74	361335
577	428	74.17677643	Precinct-03	Walworth	No	221	361335
293	173	59.0443686	Precinct-04	Walworth	No	79	361335
546	334	61.17216117	Precinct-05	Walworth	No	101	361335
783	495	63.2183908	Precinct-06	Walworth	No	170	361335
695	469	67.48201439	Precinct-07	Walworth	No	161	361335
213	156	73.23943662	Precinct-10	Walworth	No	64	361335
120	89	74.16666667	Precinct-09	Walworth	No	31	361335
126	84	66.66666667	Precinct-08	Walworth	No	44	361335
87	34	39.08045977	Precinct-1 Bridger	Ziebach	Yes	21	361335
168	77	45.83333333	Precinct-2 Cherry Creek	Ziebach	Yes	48	361335
502	188	37.4501992	Precinct-3 Davis	Ziebach	Yes	136	361335
79	70	88.60759494	Precinct-4 Glad Valley	Ziebach	Yes	45	361335
642	361	56.2305296	Precinct-6 Redelm (Precinct-5 North Dupree, Precinct-8 South Dupree)	Ziebach	Yes	220	361335
114	54	47.36842105	Precinct-7 Red Scaffold	Ziebach	Yes	32	361335
87	34	39.08045977	Precinct-1 Bridger	Ziebach	No	11	361335
168	77	45.83333333	Precinct-2 Cherry Creek	Ziebach	No	21	361335
502	188	37.4501992	Precinct-3 Davis	Ziebach	No	46	361335
79	70	88.60759494	Precinct-4 Glad Valley	Ziebach	No	23	361335
642	361	56.2305296	Precinct-6 Redelm (Precinct-5 North Dupree, Precinct-8 South Dupree)	Ziebach	No	129	361335
114	54	47.36842105	Precinct-7 Red Scaffold	Ziebach	No	19	361335
298	152	51.00671141	Batesland	Oglala Lakota	Yes	107	361335
129	55	42.63565891	Cuny Table	Oglala Lakota	Yes	42	361335
1279	512	40.03127443	Kyle	Oglala Lakota	Yes	364	361335
512	182	35.546875	Manderson	Oglala Lakota	Yes	128	361335
1129	440	38.97254207	Oglala	Oglala Lakota	Yes	313	361335
1390	406	29.20863309	Porcupine	Oglala Lakota	Yes	297	361335
300	97	32.33333333	Rockyford	Oglala Lakota	Yes	70	361335
1785	638	35.74229692	Pine Ridge 1	Oglala Lakota	Yes	487	361335
1215	470	38.68312757	Pine Ridge 3	Oglala Lakota	Yes	344	361335
298	152	51.00671141	Batesland	Oglala Lakota	No	43	361335
129	55	42.63565891	Cuny Table	Oglala Lakota	No	12	361335
1279	512	40.03127443	Kyle	Oglala Lakota	No	116	361335
512	182	35.546875	Manderson	Oglala Lakota	No	41	361335
1129	440	38.97254207	Oglala	Oglala Lakota	No	104	361335
1390	406	29.20863309	Porcupine	Oglala Lakota	No	93	361335
300	97	32.33333333	Rockyford	Oglala Lakota	No	25	361335
1785	638	35.74229692	Pine Ridge 1	Oglala Lakota	No	115	361335



RegisteredVoters	BallotsCast	VoterTurnout	PrecinctName	CountyName	calcCandidate	calcCandidateVotes	ContestTotal
1215	470	38.68312757	Pine Ridge 3	Oglala Lakota	No	110	361335
167	111	66.46706587	Lakeview	Todd	Yes	61	361335
106	80	75.47169811	Jeanette	Todd	Yes	48	361335
1174	511	43.52640545	Mission-N. Antelope	Todd	Yes	374	361335
143	58	40.55944056	Bordeaux	Todd	Yes	44	361335
216	122	56.48148148	OKreek	Todd	Yes	92	361335
661	268	40.54462935	Parmelee	Todd	Yes	203	361335
941	421	44.73963868	Rosebud	Todd	Yes	328	361335
521	249	47.79270633	S. Antelope	Todd	Yes	179	361335
778	347	44.60154242	Saint Francis	Todd	Yes	248	361335
167	111	66.46706587	Lakeview	Todd	No	46	361335
106	80	75.47169811	Jeanette	Todd	No	28	361335
1174	511	43.52640545	Mission-N. Antelope	Todd	No	121	361335
143	58	40.55944056	Bordeaux	Todd	No	11	361335
216	122	56.48148148	OKreek	Todd	No	26	361335
661	268	40.54462935	Parmelee	Todd	No	60	361335
941	421	44.73963868	Rosebud	Todd	No	75	361335
521	249	47.79270633	S. Antelope	Todd	No	62	361335
778	347	44.60154242	Saint Francis	Todd	No	81	361335
982	781	79.53156823	Precinct-VP01	Minnehaha	Yes	281	348881
2488	1981	79.6221865	Precinct-VP02	Minnehaha	Yes	664	348881
3493	2358	67.50644145	Precinct-VP03	Minnehaha	Yes	874	348881
1536	1142	74.34895833	Precinct-VP04	Minnehaha	Yes	398	348881
1952	1451	74.33401639	Precinct-VP05	Minnehaha	Yes	555	348881
771	549	71.20622568	Precinct-VP06	Minnehaha	Yes	197	348881
2437	1700	69.75789906	Precinct-VP07	Minnehaha	Yes	675	348881
934	706	75.5888651	Precinct-VP08	Minnehaha	Yes	246	348881
1718	1268	73.80675204	Precinct-VP09	Minnehaha	Yes	481	348881
1611	1156	71.75667287	Precinct-VP10	Minnehaha	Yes	419	348881
1217	895	73.54149548	Precinct-VP11	Minnehaha	Yes	330	348881
192	135	70.3125	Precinct-VP12	Minnehaha	Yes	43	348881
1204	918	76.24584718	Precinct-VP13	Minnehaha	Yes	331	348881
2172	1560	71.82320442	Precinct-VP15	Minnehaha	Yes	594	348881
1379	1040	75.41696882	Precinct-VP16	Minnehaha	Yes	362	348881
881	652	74.00681044	Precinct-VP17	Minnehaha	Yes	219	348881
1592	1178	73.99497487	Precinct-VP21	Minnehaha	Yes	401	348881
734	554	75.47683924	Precinct-0102	Minnehaha	Yes	257	348881
1830	1142	62.40437158	Precinct-0103	Minnehaha	Yes	478	348881
3049	1788	58.64217776	Precinct-0104 (Precinct-0105)	Minnehaha	Yes	753	348881
1951	1354	69.40030753	Precinct-0106	Minnehaha	Yes	581	348881
1113	832	74.75292004	Precinct-0108	Minnehaha	Yes	337	348881
1697	1211	71.36122569	Precinct-0109	Minnehaha	Yes	514	348881
2009	1420	70.68193131	Precinct-0110	Minnehaha	Yes	635	348881
1934	1401	72.44053775	Precinct-0117	Minnehaha	Yes	518	348881
1656	1283	77.47584541	Precinct-0201	Minnehaha	Yes	544	348881
2012	1583	78.67793241	Precinct-0202	Minnehaha	Yes	651	348881

RegisteredVoters	BallotsCast	VoterTurnout	PrecinctName	CountyName	calcCandidate	calcCandidateVotes	ContestTotal
1725	1262	73.15942029	Precinct-0203	Minnehaha	Yes	531	348881
1246	813	65.24879615	Precinct-0204	Minnehaha	Yes	374	348881
1788	1352	75.61521253	Precinct-0206	Minnehaha	Yes	574	348881
2593	1955	75.39529503	Precinct-0207	Minnehaha	Yes	780	348881
1637	1297	79.23029933	Precinct-0208	Minnehaha	Yes	492	348881
1499	1129	75.31687792	Precinct-0209	Minnehaha	Yes	507	348881
3118	2344	75.17639513	Precinct-0214	Minnehaha	Yes	930	348881
1566	964	61.55810983	Precinct-0305	Minnehaha	Yes	417	348881
1842	1019	55.32030402	Precinct-0306	Minnehaha	Yes	496	348881
1692	1045	61.76122931	Precinct-0307	Minnehaha	Yes	499	348881
602	465	77.24252492	Precinct-0308	Minnehaha	Yes	186	348881
3684	2109	57.247557	Precinct-0309	Minnehaha	Yes	902	348881
2238	1640	73.27971403	Precinct-0310	Minnehaha	Yes	609	348881
1296	990	76.38888889	Precinct-0311	Minnehaha	Yes	390	348881
1930	1213	62.84974093	Precinct-0312	Minnehaha	Yes	486	348881
2220	1484	66.84684685	Precinct-0314	Minnehaha	Yes	631	348881
1759	1292	73.45082433	Precinct-0315	Minnehaha	Yes	543	348881
1837	1364	74.25149701	Precinct-0316	Minnehaha	Yes	533	348881
2480	1757	70.84677419	Precinct-0317	Minnehaha	Yes	710	348881
2102	1110	52.80685062	Precinct-0401 (Precinct-0515)	Minnehaha	Yes	538	348881
1168	778	66.60958904	Precinct-0402	Minnehaha	Yes	363	348881
792	527	66.54040404	Precinct-0403	Minnehaha	Yes	237	348881
1387	810	58.39942322	Precinct-0404	Minnehaha	Yes	379	348881
1586	951	59.96216898	Precinct-0405	Minnehaha	Yes	424	348881
705	427	60.56737589	Precinct-0406	Minnehaha	Yes	191	348881
2340	1483	63.37606838	Precinct-0407 (Precinct-0408)	Minnehaha	Yes	655	348881
1421	929	65.37649543	Precinct-0409	Minnehaha	Yes	430	348881
1469	969	65.9632403	Precinct-0410	Minnehaha	Yes	394	348881
2710	2100	77.49077491	Precinct-0411	Minnehaha	Yes	814	348881
1547	1131	73.1092437	Precinct-0412	Minnehaha	Yes	472	348881
2267	1279	56.4181738	Precinct-0501 (Precinct-0502)	Minnehaha	Yes	667	348881
725	437	60.27586207	Precinct-0503	Minnehaha	Yes	208	348881
1343	898	66.8652271	Precinct-0504	Minnehaha	Yes	481	348881
1533	1082	70.58056099	Precinct-0506	Minnehaha	Yes	503	348881
831	626	75.33092659	Precinct-0507	Minnehaha	Yes	272	348881
1271	964	75.84579072	Precinct-0508	Minnehaha	Yes	457	348881
851	538	63.21974148	Precinct-0509	Minnehaha	Yes	275	348881
999	700	70.07007007	Precinct-0510	Minnehaha	Yes	323	348881
1099	706	64.24021838	Precinct-0511	Minnehaha	Yes	309	348881
1055	748	70.90047393	Precinct-0512	Minnehaha	Yes	354	348881
973	713	73.27852004	Precinct-0513	Minnehaha	Yes	336	348881
1464	938	64.07103825	Precinct-0514	Minnehaha	Yes	477	348881
843	627	74.3772242	Precinct-0517	Minnehaha	Yes	286	348881
1812	1068	58.94039735	Precinct-0518	Minnehaha	Yes	524	348881
982	781	79.53156823	Precinct-VP01	Minnehaha	No	441	348881
2488	1981	79.6221865	Precinct-VP02	Minnehaha	No	1171	348881

RegisteredVoters	BallotsCast	VoterTurnout	PrecinctName	CountyName	calcCandidate	calcCandidateVotes	ContestTotal
3493	2358	67.50644145	Precinct-VP03	Minnehaha	No	1194	348881
1536	1142	74.34895833	Precinct-VP04	Minnehaha	No	664	348881
1952	1451	74.33401639	Precinct-VP05	Minnehaha	No	766	348881
771	549	71.20622568	Precinct-VP06	Minnehaha	No	311	348881
2437	1700	69.75789906	Precinct-VP07	Minnehaha	No	896	348881
934	706	75.5888651	Precinct-VP08	Minnehaha	No	396	348881
1718	1268	73.80675204	Precinct-VP09	Minnehaha	No	685	348881
1611	1156	71.75667287	Precinct-VP10	Minnehaha	No	639	348881
1217	895	73.54149548	Precinct-VP11	Minnehaha	No	500	348881
192	135	70.3125	Precinct-VP12	Minnehaha	No	79	348881
1204	918	76.24584718	Precinct-VP13	Minnehaha	No	529	348881
2172	1560	71.82320442	Precinct-VP15	Minnehaha	No	841	348881
1379	1040	75.41696882	Precinct-VP16	Minnehaha	No	598	348881
881	652	74.00681044	Precinct-VP17	Minnehaha	No	384	348881
1592	1178	73.99497487	Precinct-VP21	Minnehaha	No	680	348881
734	554	75.47683924	Precinct-0102	Minnehaha	No	254	348881
1830	1142	62.40437158	Precinct-0103	Minnehaha	No	499	348881
3049	1788	58.64217776	Precinct-0104 (Precinct-0105)	Minnehaha	No	737	348881
1951	1354	69.40030753	Precinct-0106	Minnehaha	No	618	348881
1113	832	74.75292004	Precinct-0108	Minnehaha	No	433	348881
1697	1211	71.36122569	Precinct-0109	Minnehaha	No	593	348881
2009	1420	70.68193131	Precinct-0110	Minnehaha	No	655	348881
1934	1401	72.44053775	Precinct-0117	Minnehaha	No	718	348881
1656	1283	77.47584541	Precinct-0201	Minnehaha	No	635	348881
2012	1583	78.67793241	Precinct-0202	Minnehaha	No	827	348881
1725	1262	73.15942029	Precinct-0203	Minnehaha	No	619	348881
1246	813	65.24879615	Precinct-0204	Minnehaha	No	353	348881
1788	1352	75.61521253	Precinct-0206	Minnehaha	No	665	348881
2593	1955	75.39529503	Precinct-0207	Minnehaha	No	988	348881
1637	1297	79.23029933	Precinct-0208	Minnehaha	No	698	348881
1499	1129	75.31687792	Precinct-0209	Minnehaha	No	543	348881
3118	2344	75.17639513	Precinct-0214	Minnehaha	No	1215	348881
1566	964	61.55810983	Precinct-0305	Minnehaha	No	401	348881
1842	1019	55.32030402	Precinct-0306	Minnehaha	No	410	348881
1692	1045	61.76122931	Precinct-0307	Minnehaha	No	439	348881
602	465	77.24252492	Precinct-0308	Minnehaha	No	245	348881
3684	2109	57.247557	Precinct-0309	Minnehaha	No	850	348881
2238	1640	73.27971403	Precinct-0310	Minnehaha	No	872	348881
1296	990	76.38888889	Precinct-0311	Minnehaha	No	523	348881
1930	1213	62.84974093	Precinct-0312	Minnehaha	No	623	348881
2220	1484	66.84684685	Precinct-0314	Minnehaha	No	688	348881
1759	1292	73.45082433	Precinct-0315	Minnehaha	No	640	348881
1837	1364	74.25149701	Precinct-0316	Minnehaha	No	681	348881
2480	1757	70.84677419	Precinct-0317	Minnehaha	No	870	348881
2102	1110	52.80685062	Precinct-0401 (Precinct-0515)	Minnehaha	No	457	348881
1168	778	66.60958904	Precinct-0402	Minnehaha	No	336	348881

RegisteredVoters	BallotsCast	VoterTurnout	PrecinctName	CountyName	calcCandidate	calcCandidateVotes	ContestTotal
792	527	66.54040404	Precinct-0403	Minnehaha	No	236	348881
1387	810	58.39942322	Precinct-0404	Minnehaha	No	345	348881
1586	951	59.96216898	Precinct-0405	Minnehaha	No	418	348881
705	427	60.56737589	Precinct-0406	Minnehaha	No	186	348881
2340	1483	63.37606838	Precinct-0407 (Precinct-0408)	Minnehaha	No	683	348881
1421	929	65.37649543	Precinct-0409	Minnehaha	No	394	348881
1469	969	65.9632403	Precinct-0410	Minnehaha	No	485	348881
2710	2100	77.49077491	Precinct-0411	Minnehaha	No	1073	348881
1547	1131	73.1092437	Precinct-0412	Minnehaha	No	557	348881
2267	1279	56.4181738	Precinct-0501 (Precinct-0502)	Minnehaha	No	457	348881
725	437	60.27586207	Precinct-0503	Minnehaha	No	188	348881
1343	898	66.8652271	Precinct-0504	Minnehaha	No	320	348881
1533	1082	70.58056099	Precinct-0506	Minnehaha	No	488	348881
831	626	75.33092659	Precinct-0507	Minnehaha	No	297	348881
1271	964	75.84579072	Precinct-0508	Minnehaha	No	425	348881
851	538	63.21974148	Precinct-0509	Minnehaha	No	208	348881
999	700	70.07007007	Precinct-0510	Minnehaha	No	317	348881
1099	706	64.24021838	Precinct-0511	Minnehaha	No	312	348881
1055	748	70.90047393	Precinct-0512	Minnehaha	No	306	348881
973	713	73.27852004	Precinct-0513	Minnehaha	No	310	348881
1464	938	64.07103825	Precinct-0514	Minnehaha	No	372	348881
843	627	74.3772242	Precinct-0517	Minnehaha	No	294	348881
1812	1068	58.94039735	Precinct-0518	Minnehaha	No	432	348881
2214	1465	66.16982836	Precinct 1-1	Pennington	Yes	610	348881
2851	1945	68.2216766	Precinct 1-2	Pennington	Yes	820	348881
3490	2566	73.5243553	Precinct 1-3	Pennington	Yes	1034	348881
1353	957	70.73170732	Precinct 1-4	Pennington	Yes	405	348881
260	122	46.92307692	Precinct 2-1	Pennington	Yes	59	348881
161	80	49.68944099	Precinct 2-2	Pennington	Yes	31	348881
2382	1387	58.22837951	Precinct 2-3	Pennington	Yes	617	348881
3890	2309	59.35732648	Precinct 2-4	Pennington	Yes	1073	348881
434	206	47.46543779	Precinct 2-5	Pennington	Yes	102	348881
984	702	71.34146341	Precinct 3-1	Pennington	Yes	298	348881
4110	3109	75.64476886	Precinct 3-2	Pennington	Yes	1184	348881
1251	880	70.34372502	Precinct 3-3	Pennington	Yes	359	348881
3944	2918	73.98580122	Precinct 3-4	Pennington	Yes	1231	348881
438	358	81.73515982	Precinct 3-5	Pennington	Yes	134	348881
718	427	59.47075209	Precinct 4-1	Pennington	Yes	193	348881
2265	1283	56.64459161	Precinct 4-2	Pennington	Yes	611	348881
1440	919	63.81944444	Precinct 4-3	Pennington	Yes	394	348881
1923	1022	53.14612585	Precinct 4-4	Pennington	Yes	513	348881
1205	843	69.95850622	Precinct 4-5	Pennington	Yes	350	348881
861	521	60.51103368	Precinct 5-1	Pennington	Yes	256	348881
2760	1818	65.86956522	Precinct 5-2	Pennington	Yes	805	348881
3086	2197	71.19248218	Precinct 5-3	Pennington	Yes	948	348881
2280	1609	70.57017544	Precinct 5-4	Pennington	Yes	829	348881

RegisteredVoters	BallotsCast	VoterTurnout	PrecinctName	CountyName	calcCandidate	calcCandidateVotes	ContestTotal
451	362	80.26607539	Precinct 5-5	Pennington	Yes	158	348881
4441	2869	64.60256699	Precinct AW	Pennington	Yes	1151	348881
2143	1398	65.23565096	Precinct BE	Pennington	Yes	605	348881
815	606	74.35582822	Precinct CA	Pennington	Yes	196	348881
612	465	75.98039216	Precinct CL	Pennington	Yes	205	348881
74	63	85.13513514	Precinct CR	Pennington	Yes	17	348881
1425	1024	71.85964912	Precinct DT	Pennington	Yes	383	348881
643	453	70.45101089	Precinct EL	Pennington	Yes	212	348881
1621	1169	72.11597779	Precinct HC	Pennington	Yes	432	348881
2476	1839	74.273021	Precinct HR	Pennington	Yes	654	348881
1682	1312	78.00237812	Precinct JS	Pennington	Yes	480	348881
788	550	69.79695431	Precinct KY	Pennington	Yes	195	348881
487	289	59.34291581	Precinct NH	Pennington	Yes	140	348881
818	565	69.07090465	Precinct NU	Pennington	Yes	188	348881
269	212	78.81040892	Precinct QU	Pennington	Yes	78	348881
86	69	80.23255814	Precinct RH	Pennington	Yes	33	348881
1842	1269	68.89250814	Precinct RV	Pennington	Yes	551	348881
2407	1609	66.84669713	Precinct VF	Pennington	Yes	661	348881
1625	1108	68.18461538	Precinct VV	Pennington	Yes	480	348881
559	397	71.019678	Precinct WL	Pennington	Yes	140	348881
1681	1308	77.81082689	Precinct WP	Pennington	Yes	513	348881
110	84	76.36363636	Precinct WS	Pennington	Yes	20	348881
2214	1465	66.16982836	Precinct 1-1	Pennington	No	741	348881
2851	1945	68.2216766	Precinct 1-2	Pennington	No	998	348881
3490	2566	73.5243553	Precinct 1-3	Pennington	No	1308	348881
1353	957	70.73170732	Precinct 1-4	Pennington	No	464	348881
260	122	46.92307692	Precinct 2-1	Pennington	No	52	348881
161	80	49.68944099	Precinct 2-2	Pennington	No	45	348881
2382	1387	58.22837951	Precinct 2-3	Pennington	No	640	348881
3890	2309	59.35732648	Precinct 2-4	Pennington	No	1037	348881
434	206	47.46543779	Precinct 2-5	Pennington	No	92	348881
984	702	71.34146341	Precinct 3-1	Pennington	No	342	348881
4110	3109	75.64476886	Precinct 3-2	Pennington	No	1679	348881
1251	880	70.34372502	Precinct 3-3	Pennington	No	460	348881
3944	2918	73.98580122	Precinct 3-4	Pennington	No	1500	348881
438	358	81.73515982	Precinct 3-5	Pennington	No	193	348881
718	427	59.47075209	Precinct 4-1	Pennington	No	213	348881
2265	1283	56.64459161	Precinct 4-2	Pennington	No	572	348881
1440	919	63.81944444	Precinct 4-3	Pennington	No	466	348881
1923	1022	53.14612585	Precinct 4-4	Pennington	No	447	348881
1205	843	69.95850622	Precinct 4-5	Pennington	No	423	348881
861	521	60.51103368	Precinct 5-1	Pennington	No	227	348881
2760	1818	65.86956522	Precinct 5-2	Pennington	No	859	348881
3086	2197	71.19248218	Precinct 5-3	Pennington	No	1080	348881
2280	1609	70.57017544	Precinct 5-4	Pennington	No	666	348881
451	362	80.26607539	Precinct 5-5	Pennington	No	184	348881

RegisteredVoters	BallotsCast	VoterTurnout	PrecinctName	CountyName	calcCandidate	calcCandidateVotes	ContestTotal
4441	2869	64.60256699	Precinct AW	Pennington	No	969	348881
2143	1398	65.23565096	Precinct BE	Pennington	No	677	348881
815	606	74.35582822	Precinct CA	Pennington	No	370	348881
612	465	75.98039216	Precinct CL	Pennington	No	224	348881
74	63	85.13513514	Precinct CR	Pennington	No	44	348881
1425	1024	71.85964912	Precinct DT	Pennington	No	567	348881
643	453	70.45101089	Precinct EL	Pennington	No	186	348881
1621	1169	72.11597779	Precinct HC	Pennington	No	651	348881
2476	1839	74.273021	Precinct HR	Pennington	No	1024	348881
1682	1312	78.00237812	Precinct JS	Pennington	No	755	348881
788	550	69.79695431	Precinct KY	Pennington	No	305	348881
487	289	59.34291581	Precinct NH	Pennington	No	130	348881
818	565	69.07090465	Precinct NU	Pennington	No	339	348881
269	212	78.81040892	Precinct QU	Pennington	No	115	348881
86	69	80.23255814	Precinct RH	Pennington	No	31	348881
1842	1269	68.89250814	Precinct RV	Pennington	No	625	348881
2407	1609	66.84669713	Precinct VF	Pennington	No	820	348881
1625	1108	68.18461538	Precinct VV	Pennington	No	553	348881
559	397	71.019678	Precinct WL	Pennington	No	229	348881
1681	1308	77.81082689	Precinct WP	Pennington	No	705	348881
110	84	76.36363636	Precinct WS	Pennington	No	59	348881
23285	2408	10.34142152	Courthouse Community Room	Brown	Yes	1059	348881
23285	268	1.150955551	Columbia American Legion	Brown	Yes	120	348881
23285	226	0.97058192	Westport Community Center	Brown	Yes	102	348881
23285	502	2.155894353	Warner Community Center	Brown	Yes	256	348881
23285	181	0.777324458	Stratford Community Center	Brown	Yes	94	348881
23285	826	3.547348078	Groton Community Center	Brown	Yes	345	348881
23285	160	0.687137642	Claremont Fire Station	Brown	Yes	76	348881
23285	237	1.017822633	Hecla Community Center	Brown	Yes	112	348881
23285	264	1.13377711	Frederick Community Center	Brown	Yes	115	348881
23285	2542	10.91689929	AmericInn Event Center	Brown	Yes	1133	348881
23285	2717	11.66845609	Best Western Ramkota Hotel and Convention Center	Brown	Yes	1131	348881
23285	2408	10.34142152	Courthouse Community Room	Brown	No	1160	348881
23285	268	1.150955551	Columbia American Legion	Brown	No	132	348881
23285	226	0.97058192	Westport Community Center	Brown	No	118	348881
23285	502	2.155894353	Warner Community Center	Brown	No	217	348881
23285	181	0.777324458	Stratford Community Center	Brown	No	77	348881
23285	826	3.547348078	Groton Community Center	Brown	No	430	348881
23285	160	0.687137642	Claremont Fire Station	Brown	No	79	348881
23285	237	1.017822633	Hecla Community Center	Brown	No	107	348881
23285	264	1.13377711	Frederick Community Center	Brown	No	137	348881
23285	2542	10.91689929	AmericInn Event Center	Brown	No	1233	348881
23285	2717	11.66845609	Best Western Ramkota Hotel and Convention Center	Brown	No	1388	348881
1154	872	75.56325823	Precinct-12	Beadle	Yes	350	348881
453	256	56.51214128	Precinct-15	Beadle	Yes	71	348881
429	294	68.53146853	Precinct-17	Beadle	Yes	119	348881

RegisteredVoters	BallotsCast	VoterTurnout	PrecinctName	CountyName	calcCandidate	calcCandidateVotes	ContestTotal
1826	1262	69.1128149	Precinct-W1	Beadle	Yes	541	348881
1003	667	66.5004985	Precinct-W2	Beadle	Yes	314	348881
958	642	67.01461378	Precinct-W3	Beadle	Yes	300	348881
1183	814	68.80811496	Precinct-W7-1	Beadle	Yes	326	348881
1107	795	71.81571816	Precinct-W7-2	Beadle	Yes	316	348881
902	640	70.95343681	Precinct-W8-1	Beadle	Yes	281	348881
1022	723	70.74363992	Precinct-W8-2	Beadle	Yes	312	348881
1154	872	75.56325823	Precinct-12	Beadle	No	471	348881
453	256	56.51214128	Precinct-15	Beadle	No	171	348881
429	294	68.53146853	Precinct-17	Beadle	No	159	348881
1826	1262	69.1128149	Precinct-W1	Beadle	No	657	348881
1003	667	66.5004985	Precinct-W2	Beadle	No	316	348881
958	642	67.01461378	Precinct-W3	Beadle	No	295	348881
1183	814	68.80811496	Precinct-W7-1	Beadle	No	443	348881
1107	795	71.81571816	Precinct-W7-2	Beadle	No	442	348881
902	640	70.95343681	Precinct-W8-1	Beadle	No	324	348881
1022	723	70.74363992	Precinct-W8-2	Beadle	No	375	348881
129	90	69.76744186	DEXTER	Codington	Yes	41	348881
155	124	80	EDEN, PHIPPS, WALLACE	Codington	Yes	61	348881
310	233	75.16129032	ELMIRA	Codington	Yes	95	348881
410	307	74.87804878	FULLER, FLORENCE	Codington	Yes	100	348881
322	225	69.8757764	GERMANTOWN (RAUVILLE)	Codington	Yes	79	348881
301	233	77.40863787	GRACELAND, HENRY, HENRY	Codington	Yes	82	348881
317	226	71.29337539	KAMPESKA (RICHLAND)	Codington	Yes	85	348881
319	243	76.17554859	KRANZBURG, KRANZBURG	Codington	Yes	82	348881
445	342	76.85393258	LAKE	Codington	Yes	114	348881
190	145	76.31578947	LEOLA, SOUTH SHORE	Codington	Yes	46	348881
437	344	78.71853547	PELICAN	Codington	Yes	120	348881
282	210	74.46808511	SHERIDAN	Codington	Yes	69	348881
128	101	78.90625	WAVERLY	Codington	Yes	37	348881
1275	997	78.19607843	Precinct-A1	Codington	Yes	350	348881
680	545	80.14705882	Precinct-A2	Codington	Yes	199	348881
1026	737	71.83235867	Precinct-A3 (Precinct-A4)	Codington	Yes	286	348881
1028	749	72.85992218	Precinct-B1 (Precinct-B4, Precinct-E5)	Codington	Yes	301	348881
1252	871	69.5686901	Precinct-B2	Codington	Yes	382	348881
899	644	71.63515017	Precinct-B3 (Precinct-C1)	Codington	Yes	238	348881
592	386	65.2027027	Precinct-C2 (Precinct-D4)	Codington	Yes	185	348881
945	597	63.17460317	Precinct-C3	Codington	Yes	247	348881
454	283	62.33480176	Precinct-C4	Codington	Yes	114	348881
739	515	69.68876861	Precinct-D1	Codington	Yes	204	348881
735	488	66.39455782	Precinct-D2	Codington	Yes	202	348881
550	378	68.72727273	Precinct-D3	Codington	Yes	156	348881
1010	629	62.27722772	Precinct-E1	Codington	Yes	264	348881
714	533	74.64985994	Precinct-E2 (Precinct-E4)	Codington	Yes	189	348881
1021	811	79.43192948	Precinct-E3	Codington	Yes	290	348881
129	90	69.76744186	DEXTER	Codington	No	40	348881

RegisteredVoters	BallotsCast	VoterTurnout	PrecinctName	CountyName	calcCandidate	calcCandidateVotes	ContestTotal
155	124	80	EDEN, PHIPPS, WALLACE	Codington	No	56	348881
310	233	75.16129032	ELMIRA	Codington	No	122	348881
410	307	74.87804878	FULLER, FLORENCE	Codington	No	173	348881
322	225	69.8757764	GERMANTOWN (RAUVILLE)	Codington	No	127	348881
301	233	77.40863787	GRACELAND, HENRY, HENRY	Codington	No	126	348881
317	226	71.29337539	KAMPESKA (RICHLAND)	Codington	No	122	348881
319	243	76.17554859	KRANZBURG, KRANZBURG	Codington	No	136	348881
445	342	76.85393258	LAKE	Codington	No	199	348881
190	145	76.31578947	LEOLA, SOUTH SHORE	Codington	No	90	348881
437	344	78.71853547	PELICAN	Codington	No	188	348881
282	210	74.46808511	SHERIDAN	Codington	No	124	348881
128	101	78.90625	WAVERLY	Codington	No	59	348881
1275	997	78.19607843	Precinct-A1	Codington	No	543	348881
680	545	80.14705882	Precinct-A2	Codington	No	313	348881
1026	737	71.83235867	Precinct-A3 (Precinct-A4)	Codington	No	375	348881
1028	749	72.85992218	Precinct-B1 (Precinct-B4, Precinct-E5)	Codington	No	387	348881
1252	871	69.5686901	Precinct-B2	Codington	No	407	348881
899	644	71.63515017	Precinct-B3 (Precinct-C1)	Codington	No	347	348881
592	386	65.2027027	Precinct-C2 (Precinct-D4)	Codington	No	172	348881
945	597	63.17460317	Precinct-C3	Codington	No	274	348881
454	283	62.33480176	Precinct-C4	Codington	No	141	348881
739	515	69.68876861	Precinct-D1	Codington	No	257	348881
735	488	66.39455782	Precinct-D2	Codington	No	240	348881
550	378	68.72727273	Precinct-D3	Codington	No	182	348881
1010	629	62.27722772	Precinct-E1	Codington	No	305	348881
714	533	74.64985994	Precinct-E2 (Precinct-E4)	Codington	No	294	348881
1021	811	79.43192948	Precinct-E3	Codington	No	468	348881
18254	1601	8.770680399	1-1 Brookings Activity Center	Brookings	Yes	778	348881
18254	2047	11.2139805	1-2 Bethel Baptist Church	Brookings	Yes	858	348881
18254	518	2.837734195	1-6 McKnight Hall	Brookings	Yes	204	348881
18254	358	1.96121398	1-7 Bruce City Hall	Brookings	Yes	120	348881
18254	523	2.865125452	1-4 Aurora Little Hall	Brookings	Yes	220	348881
18254	197	1.079215514	1-9 Sinai American Legion	Brookings	Yes	63	348881
18254	895	4.903034951	1-10 Volga Community Center	Brookings	Yes	337	348881
18254	144	0.788868193	1-8 Trinity Lutheran Church	Brookings	Yes	56	348881
18254	373	2.043387751	1-5 Elkton Community Center	Brookings	Yes	137	348881
18254	714	3.911471458	1-3 Swiftel Center	Brookings	Yes	301	348881
18254	920	5.039991235	1-11 Holy Life Tabernacle	Brookings	Yes	382	348881
18254	1601	8.770680399	1-1 Brookings Activity Center	Brookings	No	709	348881
18254	2047	11.2139805	1-2 Bethel Baptist Church	Brookings	No	1043	348881
18254	518	2.837734195	1-6 McKnight Hall	Brookings	No	276	348881
18254	358	1.96121398	1-7 Bruce City Hall	Brookings	No	220	348881
18254	523	2.865125452	1-4 Aurora Little Hall	Brookings	No	269	348881
18254	197	1.079215514	1-9 Sinai American Legion	Brookings	No	121	348881
18254	895	4.903034951	1-10 Volga Community Center	Brookings	No	490	348881
18254	144	0.788868193	1-8 Trinity Lutheran Church	Brookings	No	80	348881



RegisteredVoters	BallotsCast	VoterTurnout	PrecinctName	CountyName	calcCandidate	calcCandidateVotes	ContestTotal
18254	373	2.043387751	1-5 Elkton Community Center	Brookings	No	218	348881
18254	714	3.911471458	1-3 Swiftel Center	Brookings	No	361	348881
18254	920	5.039991235	1-11 Holy Life Tabernacle	Brookings	No	463	348881
13650	775	5.677655678	JoDean's Steakhouse and Lounge	Yankton	Yes	293	348881
13650	1569	11.49450549	Yankton City Hall	Yankton	Yes	676	348881
13650	411	3.010989011	Gayville Community Center	Yankton	Yes	145	348881
13650	265	1.941391941	Lesterville Fire Hall	Yankton	Yes	86	348881
13650	1713	12.54945055	National Field Archery Assoc.	Yankton	Yes	640	348881
13650	293	2.146520147	Mayfield Store	Yankton	Yes	101	348881
13650	430	3.15018315	Lewis and Clark Rec Area	Yankton	Yes	150	348881
13650	775	5.677655678	JoDean's Steakhouse and Lounge	Yankton	No	437	348881
13650	1569	11.49450549	Yankton City Hall	Yankton	No	788	348881
13650	411	3.010989011	Gayville Community Center	Yankton	No	237	348881
13650	265	1.941391941	Lesterville Fire Hall	Yankton	No	161	348881
13650	1713	12.54945055	National Field Archery Assoc.	Yankton	No	964	348881
13650	293	2.146520147	Mayfield Store	Yankton	No	170	348881
13650	430	3.15018315	Lewis and Clark Rec Area	Yankton	No	247	348881
445	295	66.29213483	Precinct-01	Davison	Yes	98	348881
530	391	73.77358491	Precinct-02	Davison	Yes	113	348881
893	673	75.36394177	Precinct-03	Davison	Yes	240	348881
915	683	74.64480874	Precinct-04 (Precinct-05)	Davison	Yes	236	348881
1113	896	80.50314465	Precinct-06 (Precinct-07)	Davison	Yes	333	348881
671	457	68.10730253	Precinct-08	Davison	Yes	170	348881
651	429	65.89861751	Precinct-09	Davison	Yes	174	348881
602	416	69.10299003	Precinct-10	Davison	Yes	179	348881
601	427	71.04825291	Precinct-11	Davison	Yes	165	348881
848	599	70.63679245	Precinct-12 (Precinct-13)	Davison	Yes	231	348881
653	381	58.34609495	Precinct-14	Davison	Yes	177	348881
841	581	69.08442331	Precinct-15	Davison	Yes	229	348881
539	375	69.57328386	Precinct-16	Davison	Yes	163	348881
503	353	70.17892644	Precinct-17 (Precinct-18)	Davison	Yes	154	348881
654	457	69.87767584	Precinct-19	Davison	Yes	161	348881
1048	764	72.90076336	Precinct-20	Davison	Yes	270	348881
445	295	66.29213483	Precinct-01	Davison	No	177	348881
530	391	73.77358491	Precinct-02	Davison	No	255	348881
893	673	75.36394177	Precinct-03	Davison	No	402	348881
915	683	74.64480874	Precinct-04 (Precinct-05)	Davison	No	407	348881
1113	896	80.50314465	Precinct-06 (Precinct-07)	Davison	No	520	348881
671	457	68.10730253	Precinct-08	Davison	No	244	348881
651	429	65.89861751	Precinct-09	Davison	No	237	348881
602	416	69.10299003	Precinct-10	Davison	No	217	348881
601	427	71.04825291	Precinct-11	Davison	No	236	348881
848	599	70.63679245	Precinct-12 (Precinct-13)	Davison	No	319	348881
653	381	58.34609495	Precinct-14	Davison	No	176	348881
841	581	69.08442331	Precinct-15	Davison	No	317	348881
539	375	69.57328386	Precinct-16	Davison	No	194	348881

RegisteredVoters	BallotsCast	VoterTurnout	PrecinctName	CountyName	calcCandidate	calcCandidateVotes	ContestTotal
503	353	70.17892644	Precinct-17 (Precinct-18)	Davison	No	178	348881
654	457	69.87767584	Precinct-19	Davison	No	268	348881
1048	764	72.90076336	Precinct-20	Davison	No	442	348881
2090	880	42.10526316	Precinct-01	Lawrence	Yes	393	348881
2412	1023	42.41293532	Precinct-02	Lawrence	Yes	449	348881
2715	1165	42.90976059	Precinct-03	Lawrence	Yes	486	348881
1893	813	42.94770206	Precinct-04	Lawrence	Yes	357	348881
943	324	34.35843054	Precinct-05	Lawrence	Yes	153	348881
407	208	51.10565111	Precinct-06	Lawrence	Yes	95	348881
1794	487	27.14604236	Precinct-07	Lawrence	Yes	185	348881
255	157	61.56862745	Precinct-08	Lawrence	Yes	55	348881
1127	639	56.69920142	Precinct-09	Lawrence	Yes	251	348881
3341	1434	42.92128105	Precinct-10	Lawrence	Yes	520	348881
2090	880	42.10526316	Precinct-01	Lawrence	No	413	348881
2412	1023	42.41293532	Precinct-02	Lawrence	No	504	348881
2715	1165	42.90976059	Precinct-03	Lawrence	No	588	348881
1893	813	42.94770206	Precinct-04	Lawrence	No	408	348881
943	324	34.35843054	Precinct-05	Lawrence	No	153	348881
407	208	51.10565111	Precinct-06	Lawrence	No	101	348881
1794	487	27.14604236	Precinct-07	Lawrence	No	274	348881
255	157	61.56862745	Precinct-08	Lawrence	No	94	348881
1127	639	56.69920142	Precinct-09	Lawrence	No	353	348881
3341	1434	42.92128105	Precinct-10	Lawrence	No	813	348881
392	318	81.12244898	Precinct-1	Aurora	Yes	104	348881
190	159	83.68421053	Precinct-2	Aurora	Yes	45	348881
573	430	75.04363002	Precinct-3	Aurora	Yes	159	348881
282	205	72.69503546	Precinct-5	Aurora	Yes	75	348881
446	335	75.11210762	Precinct-7	Aurora	Yes	134	348881
392	318	81.12244898	Precinct-1	Aurora	No	196	348881
190	159	83.68421053	Precinct-2	Aurora	No	104	348881
573	430	75.04363002	Precinct-3	Aurora	No	237	348881
282	205	72.69503546	Precinct-5	Aurora	No	119	348881
446	335	75.11210762	Precinct-7	Aurora	No	179	348881
519	270	52.02312139	Allen Precinct	Bennett	Yes	104	348881
572	368	64.33566434	Martin City Precinct	Bennett	Yes	155	348881
211	173	81.99052133	Vetal/Tuthill Precinct	Bennett	Yes	30	348881
571	360	63.04728546	Martin Rural 26/27 Precinct	Bennett	Yes	112	348881
519	270	52.02312139	Allen Precinct	Bennett	No	132	348881
572	368	64.33566434	Martin City Precinct	Bennett	No	189	348881
211	173	81.99052133	Vetal/Tuthill Precinct	Bennett	No	126	348881
571	360	63.04728546	Martin Rural 26/27 Precinct	Bennett	No	212	348881
797	591	74.15307403	Precinct-1	Bon Homme	Yes	236	348881
642	519	80.8411215	Precinct-2	Bon Homme	Yes	199	348881
964	739	76.65975104	Precinct-3	Bon Homme	Yes	308	348881
743	579	77.92732167	Precinct-4	Bon Homme	Yes	246	348881
843	648	76.8683274	Precinct-5	Bon Homme	Yes	253	348881

RegisteredVoters	BallotsCast	VoterTurnout	PrecinctName	CountyName	calcCandidate	calcCandidateVotes	ContestTotal
797	591	74.15307403	Precinct-1	Bon Homme	No	321	348881
642	519	80.8411215	Precinct-2	Bon Homme	No	286	348881
964	739	76.65975104	Precinct-3	Bon Homme	No	381	348881
743	579	77.92732167	Precinct-4	Bon Homme	No	257	348881
843	648	76.8683274	Precinct-5	Bon Homme	No	351	348881
1856	1252	67.45689655	Precinct-01	Brule	Yes	463	348881
753	527	69.98671979	Precinct-02	Brule	Yes	155	348881
524	383	73.09160305	Precinct-03	Brule	Yes	115	348881
109	77	70.64220183	Precinct-04	Brule	Yes	21	348881
131	111	84.73282443	Precinct-05	Brule	Yes	23	348881
1856	1252	67.45689655	Precinct-01	Brule	No	693	348881
753	527	69.98671979	Precinct-02	Brule	No	338	348881
524	383	73.09160305	Precinct-03	Brule	No	246	348881
109	77	70.64220183	Precinct-04	Brule	No	53	348881
131	111	84.73282443	Precinct-05	Brule	No	82	348881
132	117	88.63636364	Precinct-1	Buffalo	Yes	27	348881
131	86	65.64885496	Precinct-2	Buffalo	Yes	27	348881
682	309	45.30791789	Precinct-3	Buffalo	Yes	139	348881
132	117	88.63636364	Precinct-1	Buffalo	No	85	348881
131	86	65.64885496	Precinct-2	Buffalo	No	51	348881
682	309	45.30791789	Precinct-3	Buffalo	No	123	348881
71	52	73.23943662	Precinct-06	Butte	Yes	10	348881
680	530	77.94117647	Precinct-08 (Precinct-13, Precinct-14)	Butte	Yes	138	348881
108	72	66.66666667	Precinct-11	Butte	Yes	22	348881
119	98	82.35294118	Precinct-12	Butte	Yes	25	348881
995	706	70.95477387	Precinct-16	Butte	Yes	256	348881
515	376	73.00970874	Precinct-17	Butte	Yes	121	348881
176	124	70.45454545	Precinct-18	Butte	Yes	33	348881
370	245	66.21621622	Precinct-20	Butte	Yes	98	348881
476	237	49.78991597	Precinct-21	Butte	Yes	93	348881
389	185	47.55784062	Precinct-22	Butte	Yes	63	348881
406	234	57.63546798	Precinct-23	Butte	Yes	76	348881
562	353	62.8113879	Precinct-24	Butte	Yes	129	348881
452	319	70.57522124	Precinct-25	Butte	Yes	98	348881
480	252	52.5	Precinct-26	Butte	Yes	99	348881
373	256	68.63270777	Precinct-27	Butte	Yes	89	348881
546	375	68.68131868	Precinct-28	Butte	Yes	135	348881
71	52	73.23943662	Precinct-06	Butte	No	41	348881
680	530	77.94117647	Precinct-08 (Precinct-13, Precinct-14)	Butte	No	371	348881
108	72	66.66666667	Precinct-11	Butte	No	42	348881
119	98	82.35294118	Precinct-12	Butte	No	71	348881
995	706	70.95477387	Precinct-16	Butte	No	415	348881
515	376	73.00970874	Precinct-17	Butte	No	234	348881
176	124	70.45454545	Precinct-18	Butte	No	85	348881
370	245	66.21621622	Precinct-20	Butte	No	135	348881
476	237	49.78991597	Precinct-21	Butte	No	131	348881

RegisteredVoters	BallotsCast	VoterTurnout	PrecinctName	CountyName	calcCandidate	calcCandidateVotes	ContestTotal
389	185	47.55784062	Precinct-22	Butte	No	111	348881
406	234	57.63546798	Precinct-23	Butte	No	140	348881
562	353	62.8113879	Precinct-24	Butte	No	201	348881
452	319	70.57522124	Precinct-25	Butte	No	192	348881
480	252	52.5	Precinct-26	Butte	No	138	348881
373	256	68.63270777	Precinct-27	Butte	No	150	348881
546	375	68.68131868	Precinct-28	Butte	No	213	348881
207	156	75.36231884	Precinct-1	Campbell	Yes	40	348881
236	168	71.18644068	Precinct-2	Campbell	Yes	43	348881
245	179	73.06122449	Precinct-3	Campbell	Yes	49	348881
228	177	77.63157895	Precinct-4	Campbell	Yes	40	348881
232	177	76.29310345	Precinct-5	Campbell	Yes	49	348881
207	156	75.36231884	Precinct-1	Campbell	No	105	348881
236	168	71.18644068	Precinct-2	Campbell	No	110	348881
245	179	73.06122449	Precinct-3	Campbell	No	120	348881
228	177	77.63157895	Precinct-4	Campbell	No	119	348881
232	177	76.29310345	Precinct-5	Campbell	No	109	348881
714	402	56.30252101	Precinct-01	Charles Mix	Yes	150	348881
272	189	69.48529412	Precinct-02	Charles Mix	Yes	79	348881
874	517	59.15331808	Precinct-03	Charles Mix	Yes	230	348881
349	180	51.57593123	Precinct-04	Charles Mix	Yes	90	348881
623	323	51.8459069	Precinct-05	Charles Mix	Yes	118	348881
418	215	51.4354067	Precinct-06	Charles Mix	Yes	87	348881
160	127	79.375	Precinct-07	Charles Mix	Yes	52	348881
229	172	75.10917031	Precinct-08	Charles Mix	Yes	57	348881
497	384	77.26358149	Precinct-09	Charles Mix	Yes	111	348881
175	107	61.14285714	Precinct-10	Charles Mix	Yes	21	348881
891	701	78.67564534	Precinct-11	Charles Mix	Yes	192	348881
154	106	68.83116883	Precinct-12	Charles Mix	Yes	33	348881
115	69	60	Precinct-13	Charles Mix	Yes	26	348881
714	402	56.30252101	Precinct-01	Charles Mix	No	237	348881
272	189	69.48529412	Precinct-02	Charles Mix	No	102	348881
874	517	59.15331808	Precinct-03	Charles Mix	No	239	348881
349	180	51.57593123	Precinct-04	Charles Mix	No	78	348881
623	323	51.8459069	Precinct-05	Charles Mix	No	177	348881
418	215	51.4354067	Precinct-06	Charles Mix	No	102	348881
160	127	79.375	Precinct-07	Charles Mix	No	67	348881
229	172	75.10917031	Precinct-08	Charles Mix	No	105	348881
497	384	77.26358149	Precinct-09	Charles Mix	No	255	348881
175	107	61.14285714	Precinct-10	Charles Mix	No	75	348881
891	701	78.67564534	Precinct-11	Charles Mix	No	476	348881
154	106	68.83116883	Precinct-12	Charles Mix	No	68	348881
115	69	60	Precinct-13	Charles Mix	No	41	348881
219	166	75.79908676	Precinct-01	Clark	Yes	62	348881
197	141	71.57360406	Precinct-02	Clark	Yes	51	348881
153	108	70.58823529	Precinct-03	Clark	Yes	38	348881

RegisteredVoters	BallotsCast	VoterTurnout	PrecinctName	CountyName	calcCandidate	calcCandidateVotes	ContestTotal
158	117	74.05063291	Precinct-04	Clark	Yes	37	348881
218	110	50.4587156	Precinct-05	Clark	Yes	35	348881
90	67	74.44444444	Precinct-06	Clark	Yes	31	348881
201	119	59.2039801	Precinct-07	Clark	Yes	40	348881
208	141	67.78846154	Precinct-08	Clark	Yes	47	348881
136	68	50	Precinct-09	Clark	Yes	18	348881
125	106	84.8	Precinct-10	Clark	Yes	50	348881
243	166	68.3127572	Precinct-11	Clark	Yes	74	348881
248	164	66.12903226	Precinct-12	Clark	Yes	61	348881
352	237	67.32954545	Precinct-13	Clark	Yes	77	348881
219	166	75.79908676	Precinct-01	Clark	No	88	348881
197	141	71.57360406	Precinct-02	Clark	No	80	348881
153	108	70.58823529	Precinct-03	Clark	No	65	348881
158	117	74.05063291	Precinct-04	Clark	No	74	348881
218	110	50.4587156	Precinct-05	Clark	No	65	348881
90	67	74.44444444	Precinct-06	Clark	No	32	348881
201	119	59.2039801	Precinct-07	Clark	No	73	348881
208	141	67.78846154	Precinct-08	Clark	No	83	348881
136	68	50	Precinct-09	Clark	No	43	348881
125	106	84.8	Precinct-10	Clark	No	53	348881
243	166	68.3127572	Precinct-11	Clark	No	79	348881
248	164	66.12903226	Precinct-12	Clark	No	91	348881
352	237	67.32954545	Precinct-13	Clark	No	134	348881
528	421	79.73484848	Precinct-01	Clay	Yes	142	348881
560	385	68.75	Precinct-02	Clay	Yes	146	348881
1251	970	77.53796962	Precinct-03	Clay	Yes	401	348881
562	367	65.3024911	Precinct-C1	Clay	Yes	215	348881
505	262	51.88118812	Precinct-C2	Clay	Yes	152	348881
614	329	53.58306189	Precinct-E1	Clay	Yes	153	348881
345	165	47.82608696	Precinct-E2	Clay	Yes	84	348881
1015	757	74.58128079	Precinct-S1	Clay	Yes	362	348881
857	589	68.72812135	Precinct-S2	Clay	Yes	304	348881
918	586	63.83442266	Precinct-W1	Clay	Yes	290	348881
573	377	65.79406632	Precinct-W2	Clay	Yes	188	348881
528	421	79.73484848	Precinct-01	Clay	No	258	348881
560	385	68.75	Precinct-02	Clay	No	202	348881
1251	970	77.53796962	Precinct-03	Clay	No	498	348881
562	367	65.3024911	Precinct-C1	Clay	No	131	348881
505	262	51.88118812	Precinct-C2	Clay	No	82	348881
614	329	53.58306189	Precinct-E1	Clay	No	147	348881
345	165	47.82608696	Precinct-E2	Clay	No	65	348881
1015	757	74.58128079	Precinct-S1	Clay	No	322	348881
857	589	68.72812135	Precinct-S2	Clay	No	243	348881
918	586	63.83442266	Precinct-W1	Clay	No	239	348881
573	377	65.79406632	Precinct-W2	Clay	No	163	348881
195	63	32.30769231	Bullhead Precinct	Corson	Yes	24	348881

RegisteredVoters	BallotsCast	VoterTurnout	PrecinctName	CountyName	calcCandidate	calcCandidateVotes	ContestTotal
202	74	36.63366337	West Rural McLaughlin Precinct	Corson	Yes	32	348881
93	70	75.2688172	Grand Valley Precinct	Corson	Yes	18	348881
142	61	42.95774648	Kenel Precinct	Corson	Yes	20	348881
114	79	69.29824561	Stone Church Precinct	Corson	Yes	14	348881
184	102	55.43478261	Lincoln Precinct (Oak Creek Precinct)	Corson	Yes	37	348881
261	103	39.46360153	Little Eagle Precinct	Corson	Yes	34	348881
461	193	41.86550976	McLaughlin Precinct	Corson	Yes	85	348881
243	171	70.37037037	McIntosh Precinct (South McIntosh Precinct)	Corson	Yes	74	348881
217	96	44.23963134	Wakpala Precinct	Corson	Yes	50	348881
154	119	77.27272727	Morristown Precinct	Corson	Yes	31	348881
95	64	67.36842105	Ridgeland Precinct	Corson	Yes	18	348881
195	63	32.30769231	Bullhead Precinct	Corson	No	29	348881
202	74	36.63366337	West Rural McLaughlin Precinct	Corson	No	37	348881
93	70	75.2688172	Grand Valley Precinct	Corson	No	52	348881
142	61	42.95774648	Kenel Precinct	Corson	No	31	348881
114	79	69.29824561	Stone Church Precinct	Corson	No	61	348881
184	102	55.43478261	Lincoln Precinct (Oak Creek Precinct)	Corson	No	62	348881
261	103	39.46360153	Little Eagle Precinct	Corson	No	61	348881
461	193	41.86550976	McLaughlin Precinct	Corson	No	94	348881
243	171	70.37037037	McIntosh Precinct (South McIntosh Precinct)	Corson	No	81	348881
217	96	44.23963134	Wakpala Precinct	Corson	No	41	348881
154	119	77.27272727	Morristown Precinct	Corson	No	77	348881
95	64	67.36842105	Ridgeland Precinct	Corson	No	44	348881
1249	934	74.77982386	Precinct-01	Custer	Yes	322	348881
173	143	82.65895954	Precinct-02	Custer	Yes	38	348881
270	196	72.59259259	Precinct-03	Custer	Yes	66	348881
455	361	79.34065934	Precinct-04	Custer	Yes	144	348881
888	698	78.6036036	Precinct-05	Custer	Yes	285	348881
569	401	70.4745167	Precinct-06	Custer	Yes	171	348881
346	225	65.02890173	Precinct-07	Custer	Yes	87	348881
615	443	72.03252033	Precinct-08	Custer	Yes	167	348881
1567	1265	80.72750479	Precinct-09	Custer	Yes	511	348881
214	159	74.29906542	Precinct-10	Custer	Yes	60	348881
1249	934	74.77982386	Precinct-01	Custer	No	552	348881
173	143	82.65895954	Precinct-02	Custer	No	103	348881
270	196	72.59259259	Precinct-03	Custer	No	113	348881
455	361	79.34065934	Precinct-04	Custer	No	198	348881
888	698	78.6036036	Precinct-05	Custer	No	371	348881
569	401	70.4745167	Precinct-06	Custer	No	215	348881
346	225	65.02890173	Precinct-07	Custer	No	118	348881
615	443	72.03252033	Precinct-08	Custer	No	248	348881
1567	1265	80.72750479	Precinct-09	Custer	No	688	348881
214	159	74.29906542	Precinct-10	Custer	No	86	348881
388	271	69.84536082	Precinct-01	Day	Yes	110	348881
425	289	68	Precinct-02	Day	Yes	130	348881
240	159	66.25	Precinct-03	Day	Yes	51	348881

RegisteredVoters	BallotsCast	VoterTurnout	PrecinctName	CountyName	calcCandidate	calcCandidateVotes	ContestTotal
244	197	80.73770492	Precinct-04	Day	Yes	80	348881
311	190	61.09324759	Precinct-05	Day	Yes	61	348881
453	257	56.73289183	Precinct-06	Day	Yes	112	348881
245	178	72.65306122	Precinct-07	Day	Yes	75	348881
174	138	79.31034483	Precinct-08	Day	Yes	70	348881
268	197	73.50746269	Precinct-09	Day	Yes	68	348881
145	110	75.86206897	Precinct-10	Day	Yes	41	348881
297	210	70.70707071	Precinct-11	Day	Yes	93	348881
292	195	66.78082192	Precinct-12	Day	Yes	99	348881
309	198	64.0776699	Precinct-13	Day	Yes	91	348881
352	249	70.73863636	Precinct-14	Day	Yes	96	348881
388	271	69.84536082	Precinct-01	Day	No	134	348881
425	289	68	Precinct-02	Day	No	133	348881
240	159	66.25	Precinct-03	Day	No	95	348881
244	197	80.73770492	Precinct-04	Day	No	94	348881
311	190	61.09324759	Precinct-05	Day	No	113	348881
453	257	56.73289183	Precinct-06	Day	No	116	348881
245	178	72.65306122	Precinct-07	Day	No	93	348881
174	138	79.31034483	Precinct-08	Day	No	60	348881
268	197	73.50746269	Precinct-09	Day	No	110	348881
145	110	75.86206897	Precinct-10	Day	No	64	348881
297	210	70.70707071	Precinct-11	Day	No	101	348881
292	195	66.78082192	Precinct-12	Day	No	86	348881
309	198	64.0776699	Precinct-13	Day	No	93	348881
352	249	70.73863636	Precinct-14	Day	No	130	348881
192	150	78.125	Precinct-01	Deuel	Yes	67	348881
405	300	74.07407407	Precinct-03	Deuel	Yes	141	348881
260	190	73.07692308	Precinct-04	Deuel	Yes	80	348881
265	180	67.9245283	Precinct-05	Deuel	Yes	68	348881
251	197	78.48605578	Precinct-06	Deuel	Yes	87	348881
260	191	73.46153846	Precinct-07	Deuel	Yes	66	348881
361	261	72.29916898	Precinct-08	Deuel	Yes	82	348881
360	284	78.88888889	Precinct-09	Deuel	Yes	86	348881
219	175	79.9086758	Precinct-10	Deuel	Yes	75	348881
303	205	67.65676568	Precinct-11	Deuel	Yes	69	348881
192	150	78.125	Precinct-01	Deuel	No	74	348881
405	300	74.07407407	Precinct-03	Deuel	No	147	348881
260	190	73.07692308	Precinct-04	Deuel	No	92	348881
265	180	67.9245283	Precinct-05	Deuel	No	105	348881
251	197	78.48605578	Precinct-06	Deuel	No	96	348881
260	191	73.46153846	Precinct-07	Deuel	No	115	348881
361	261	72.29916898	Precinct-08	Deuel	No	166	348881
360	284	78.88888889	Precinct-09	Deuel	No	181	348881
219	175	79.9086758	Precinct-10	Deuel	No	93	348881
303	205	67.65676568	Precinct-11	Deuel	No	120	348881
50	41	82	Precinct-02 Trail City	Dewey	Yes	9	348881

RegisteredVoters	BallotsCast	VoterTurnout	PrecinctName	CountyName	calcCandidate	calcCandidateVotes	ContestTotal
488	337	69.05737705	Precinct-04 Timber Lake	Dewey	Yes	90	348881
93	61	65.59139785	Precinct-05 Firesteel	Dewey	Yes	12	348881
206	145	70.38834951	Precinct-06 Isabel	Dewey	Yes	44	348881
652	253	38.80368098	Precinct-07 Eagle Butte East	Dewey	Yes	121	348881
107	66	61.68224299	Precinct-08 White Horse	Dewey	Yes	31	348881
103	70	67.96116505	Precinct-09 Promise	Dewey	Yes	29	348881
191	90	47.12041885	Precinct-11 Swiftbird/LaPlant	Dewey	Yes	41	348881
528	234	44.31818182	Precinct-12 Eagle Butte North (Precinct-13 Eagle Butte North)	Dewey	Yes	92	348881
597	285	47.73869347	Precinct-14 Eagle Butte South	Dewey	Yes	119	348881
308	157	50.97402597	Precinct-15 Eagle Butte West	Dewey	Yes	65	348881
50	41	82	Precinct-02 Trail City	Dewey	No	32	348881
488	337	69.05737705	Precinct-04 Timber Lake	Dewey	No	224	348881
93	61	65.59139785	Precinct-05 Firesteel	Dewey	No	44	348881
206	145	70.38834951	Precinct-06 Isabel	Dewey	No	96	348881
652	253	38.80368098	Precinct-07 Eagle Butte East	Dewey	No	118	348881
107	66	61.68224299	Precinct-08 White Horse	Dewey	No	30	348881
103	70	67.96116505	Precinct-09 Promise	Dewey	No	29	348881
191	90	47.12041885	Precinct-11 Swiftbird/LaPlant	Dewey	No	42	348881
528	234	44.31818182	Precinct-12 Eagle Butte North (Precinct-13 Eagle Butte North)	Dewey	No	124	348881
597	285	47.73869347	Precinct-14 Eagle Butte South	Dewey	No	150	348881
308	157	50.97402597	Precinct-15 Eagle Butte West	Dewey	No	79	348881
461	381	82.64642082	Precinct-1	Douglas	Yes	84	348881
392	312	79.59183673	Precinct-2	Douglas	Yes	89	348881
422	279	66.11374408	Precinct-3	Douglas	Yes	88	348881
447	343	76.73378076	Precinct-4	Douglas	Yes	117	348881
390	321	82.30769231	Precinct-5	Douglas	Yes	73	348881
461	381	82.64642082	Precinct-1	Douglas	No	274	348881
392	312	79.59183673	Precinct-2	Douglas	No	195	348881
422	279	66.11374408	Precinct-3	Douglas	No	178	348881
447	343	76.73378076	Precinct-4	Douglas	No	212	348881
390	321	82.30769231	Precinct-5	Douglas	No	229	348881
590	442	74.91525424	Precinct-1	Edmunds	Yes	188	348881
574	402	70.03484321	Precinct-2	Edmunds	Yes	129	348881
546	308	56.41025641	Precinct-3	Edmunds	Yes	105	348881
372	274	73.65591398	Precinct-4	Edmunds	Yes	106	348881
524	374	71.3740458	Precinct-5	Edmunds	Yes	110	348881
215	162	75.34883721	Precinct-6	Edmunds	Yes	61	348881
590	442	74.91525424	Precinct-1	Edmunds	No	229	348881
574	402	70.03484321	Precinct-2	Edmunds	No	233	348881
546	308	56.41025641	Precinct-3	Edmunds	No	161	348881
372	274	73.65591398	Precinct-4	Edmunds	No	149	348881
524	374	71.3740458	Precinct-5	Edmunds	No	243	348881
215	162	75.34883721	Precinct-6	Edmunds	No	92	348881
172	139	80.81395349	BEA	Fall River	Yes	23	348881
219	168	76.71232877	CAS	Fall River	Yes	59	348881
779	545	69.96148909	EDA	Fall River	Yes	180	348881



RegisteredVoters	BallotsCast	VoterTurnout	PrecinctName	CountyName	calcCandidate	calcCandidateVotes	ContestTotal
654	437	66.81957187	HS 1	Fall River	Yes	173	348881
1218	912	74.87684729	JAC	Fall River	Yes	347	348881
255	204	80	Oelrichs Area	Fall River	Yes	39	348881
632	440	69.62025316	HS3	Fall River	Yes	179	348881
548	341	62.22627737	HS4	Fall River	Yes	139	348881
631	462	73.21711569	HS2	Fall River	Yes	202	348881
172	139	80.81395349	BEA	Fall River	No	106	348881
219	168	76.71232877	CAS	Fall River	No	95	348881
779	545	69.96148909	EDA	Fall River	No	329	348881
654	437	66.81957187	HS 1	Fall River	No	219	348881
1218	912	74.87684729	JAC	Fall River	No	512	348881
255	204	80	Oelrichs Area	Fall River	No	146	348881
632	440	69.62025316	HS3	Fall River	No	222	348881
548	341	62.22627737	HS4	Fall River	No	176	348881
631	462	73.21711569	HS2	Fall River	No	220	348881
231	193	83.54978355	Precinct-1	Faulk	Yes	67	348881
222	94	42.34234234	Precinct-2	Faulk	Yes	28	348881
167	140	83.83233533	Precinct-3	Faulk	Yes	30	348881
113	97	85.84070796	Precinct-4	Faulk	Yes	27	348881
147	105	71.42857143	Precinct-5	Faulk	Yes	30	348881
296	243	82.09459459	Precinct-6	Faulk	Yes	82	348881
368	285	77.44565217	Precinct-7	Faulk	Yes	71	348881
231	193	83.54978355	Precinct-1	Faulk	No	110	348881
222	94	42.34234234	Precinct-2	Faulk	No	58	348881
167	140	83.83233533	Precinct-3	Faulk	No	101	348881
113	97	85.84070796	Precinct-4	Faulk	No	63	348881
147	105	71.42857143	Precinct-5	Faulk	No	69	348881
296	243	82.09459459	Precinct-6	Faulk	No	154	348881
368	285	77.44565217	Precinct-7	Faulk	No	187	348881
496	337	67.94354839	Precinct-11	Grant	Yes	129	348881
101	75	74.25742574	Precinct-12	Grant	Yes	24	348881
152	109	71.71052632	Precinct-21	Grant	Yes	40	348881
552	395	71.55797101	Precinct-22	Grant	Yes	168	348881
92	79	85.86956522	Precinct-31	Grant	Yes	35	348881
162	111	68.51851852	Precinct-32	Grant	Yes	41	348881
532	431	81.01503759	Precinct-33	Grant	Yes	162	348881
326	253	77.60736196	Precinct-41	Grant	Yes	113	348881
391	300	76.72634271	Precinct-42	Grant	Yes	95	348881
569	424	74.51669596	Precinct-43	Grant	Yes	167	348881
165	125	75.75757576	Precinct-44	Grant	Yes	42	348881
218	164	75.2293578	Precinct-45	Grant	Yes	70	348881
264	213	80.68181818	Precinct-46	Grant	Yes	71	348881
284	230	80.98591549	Precinct-47	Grant	Yes	67	348881
161	115	71.42857143	Precinct-49	Grant	Yes	53	348881
116	85	73.27586207	Precinct-52	Grant	Yes	24	348881
74	50	67.56756757	Precinct-53	Grant	Yes	18	348881

RegisteredVoters	BallotsCast	VoterTurnout	PrecinctName	CountyName	calcCandidate	calcCandidateVotes	ContestTotal
224	172	76.78571429	Precinct-54	Grant	Yes	51	348881
496	337	67.94354839	Precinct-11	Grant	No	173	348881
101	75	74.25742574	Precinct-12	Grant	No	45	348881
152	109	71.71052632	Precinct-21	Grant	No	62	348881
552	395	71.55797101	Precinct-22	Grant	No	201	348881
92	79	85.86956522	Precinct-31	Grant	No	42	348881
162	111	68.51851852	Precinct-32	Grant	No	59	348881
532	431	81.01503759	Precinct-33	Grant	No	242	348881
326	253	77.60736196	Precinct-41	Grant	No	129	348881
391	300	76.72634271	Precinct-42	Grant	No	189	348881
569	424	74.51669596	Precinct-43	Grant	No	233	348881
165	125	75.75757576	Precinct-44	Grant	No	79	348881
218	164	75.2293578	Precinct-45	Grant	No	89	348881
264	213	80.68181818	Precinct-46	Grant	No	126	348881
284	230	80.98591549	Precinct-47	Grant	No	149	348881
161	115	71.42857143	Precinct-49	Grant	No	57	348881
116	85	73.27586207	Precinct-52	Grant	No	48	348881
74	50	67.56756757	Precinct-53	Grant	No	25	348881
224	172	76.78571429	Precinct-54	Grant	No	105	348881
1331	1000	75.13148009	Precinct-1	Gregory	Yes	371	348881
1009	777	77.00693756	Precinct-2	Gregory	Yes	284	348881
486	358	73.66255144	Precinct-3	Gregory	Yes	109	348881
1331	1000	75.13148009	Precinct-1	Gregory	No	580	348881
1009	777	77.00693756	Precinct-2	Gregory	No	453	348881
486	358	73.66255144	Precinct-3	Gregory	No	225	348881
141	111	78.72340426	Precinct-01	Haakon	Yes	27	348881
170	136	80	Precinct-04	Haakon	Yes	30	348881
283	216	76.32508834	Precinct-16	Haakon	Yes	43	348881
264	205	77.65151515	Precinct-17	Haakon	Yes	57	348881
257	200	77.82101167	Precinct-19	Haakon	Yes	53	348881
264	191	72.34848485	Precinct-20	Haakon	Yes	45	348881
141	111	78.72340426	Precinct-01	Haakon	No	81	348881
170	136	80	Precinct-04	Haakon	No	99	348881
283	216	76.32508834	Precinct-16	Haakon	No	164	348881
264	205	77.65151515	Precinct-17	Haakon	No	132	348881
257	200	77.82101167	Precinct-19	Haakon	No	132	348881
264	191	72.34848485	Precinct-20	Haakon	No	137	348881
203	149	73.39901478	Precinct-02	Hamlin	Yes	38	348881
981	707	72.06931702	Precinct-21	Hamlin	Yes	270	348881
163	132	80.98159509	Precinct-22	Hamlin	Yes	36	348881
452	324	71.68141593	Precinct-23	Hamlin	Yes	120	348881
827	640	77.38814994	Precinct-24	Hamlin	Yes	239	348881
681	479	70.33773862	Precinct-25	Hamlin	Yes	200	348881
535	409	76.44859813	Precinct-26	Hamlin	Yes	131	348881
203	149	73.39901478	Precinct-02	Hamlin	No	99	348881
981	707	72.06931702	Precinct-21	Hamlin	No	391	348881

RegisteredVoters	BallotsCast	VoterTurnout	PrecinctName	CountyName	calcCandidate	calcCandidateVotes	ContestTotal
163	132	80.98159509	Precinct-22	Hamlin	No	89	348881
452	324	71.68141593	Precinct-23	Hamlin	No	169	348881
827	640	77.38814994	Precinct-24	Hamlin	No	357	348881
681	479	70.33773862	Precinct-25	Hamlin	No	244	348881
535	409	76.44859813	Precinct-26	Hamlin	No	247	348881
285	235	82.45614035	Precinct-01 (Precinct-03)	Hand	Yes	80	348881
107	84	78.5046729	Precinct-02	Hand	Yes	30	348881
69	53	76.8115942	Precinct-04	Hand	Yes	16	348881
294	232	78.91156463	Precinct-05 (Precinct-08)	Hand	Yes	58	348881
233	181	77.68240343	Precinct-06	Hand	Yes	78	348881
149	120	80.53691275	Precinct-07	Hand	Yes	45	348881
182	146	80.21978022	Precinct-09 (Precinct-10)	Hand	Yes	34	348881
534	383	71.72284644	Precinct-11	Hand	Yes	165	348881
591	445	75.29610829	Precinct-12	Hand	Yes	180	348881
285	235	82.45614035	Precinct-01 (Precinct-03)	Hand	No	147	348881
107	84	78.5046729	Precinct-02	Hand	No	50	348881
69	53	76.8115942	Precinct-04	Hand	No	35	348881
294	232	78.91156463	Precinct-05 (Precinct-08)	Hand	No	158	348881
233	181	77.68240343	Precinct-06	Hand	No	94	348881
149	120	80.53691275	Precinct-07	Hand	No	67	348881
182	146	80.21978022	Precinct-09 (Precinct-10)	Hand	No	105	348881
534	383	71.72284644	Precinct-11	Hand	No	190	348881
591	445	75.29610829	Precinct-12	Hand	No	241	348881
1691	976	57.71732703	Precinct-1	Hanson	Yes	340	348881
530	362	68.30188679	Precinct-2	Hanson	Yes	135	348881
413	307	74.33414044	Precinct-3	Hanson	Yes	101	348881
444	286	64.41441441	Precinct-4	Hanson	Yes	89	348881
318	119	37.42138365	Precinct-5	Hanson	Yes	35	348881
1691	976	57.71732703	Precinct-1	Hanson	No	430	348881
530	362	68.30188679	Precinct-2	Hanson	No	207	348881
413	307	74.33414044	Precinct-3	Hanson	No	187	348881
444	286	64.41441441	Precinct-4	Hanson	No	182	348881
318	119	37.42138365	Precinct-5	Hanson	No	68	348881
206	163	79.12621359	Precinct-01	Harding	Yes	43	348881
156	124	79.48717949	Precinct-02	Harding	Yes	40	348881
67	58	86.56716418	Precinct-03	Harding	Yes	2	348881
141	116	82.26950355	Precinct-05	Harding	Yes	31	348881
53	42	79.24528302	Precinct-06	Harding	Yes	9	348881
124	92	74.19354839	Precinct-07	Harding	Yes	12	348881
76	60	78.94736842	Precinct-08	Harding	Yes	12	348881
143	125	87.41258741	Precinct-09	Harding	Yes	13	348881
206	163	79.12621359	Precinct-01	Harding	No	109	348881
156	124	79.48717949	Precinct-02	Harding	No	79	348881
67	58	86.56716418	Precinct-03	Harding	No	50	348881
141	116	82.26950355	Precinct-05	Harding	No	80	348881
53	42	79.24528302	Precinct-06	Harding	No	29	348881

RegisteredVoters	BallotsCast	VoterTurnout	PrecinctName	CountyName	calcCandidate	calcCandidateVotes	ContestTotal
124	92	74.19354839	Precinct-07	Harding	No	74	348881
76	60	78.94736842	Precinct-08	Harding	No	48	348881
143	125	87.41258741	Precinct-09	Harding	No	110	348881
11065	197	1.780388613	Blunt City Hall	Hughes	Yes	61	348881
11065	110	0.994125621	Harrold City Auditorium	Hughes	Yes	24	348881
11065	86	0.777225486	Hyde Residence	Hughes	Yes	32	348881
11065	1962	17.73158608	New Life Assembly of God Church	Hughes	Yes	579	348881
11065	784	7.085404428	PILC Rec Center	Hughes	Yes	320	348881
11065	1876	16.9543606	Faith Lutheran Church	Hughes	Yes	649	348881
11065	1411	12.75192047	Lutheran Memorial Church	Hughes	Yes	484	348881
11065	197	1.780388613	Blunt City Hall	Hughes	No	130	348881
11065	110	0.994125621	Harrold City Auditorium	Hughes	No	84	348881
11065	86	0.777225486	Hyde Residence	Hughes	No	50	348881
11065	1962	17.73158608	New Life Assembly of God Church	Hughes	No	1298	348881
11065	784	7.085404428	PILC Rec Center	Hughes	No	441	348881
11065	1876	16.9543606	Faith Lutheran Church	Hughes	No	1162	348881
11065	1411	12.75192047	Lutheran Memorial Church	Hughes	No	877	348881
1013	717	70.7798618	Precinct-01	Hutchinson	Yes	386	348881
1040	793	76.25	Precinct-02	Hutchinson	Yes	266	348881
222	144	64.86486486	Precinct-03	Hutchinson	Yes	29	348881
651	465	71.42857143	Precinct-04	Hutchinson	Yes	163	348881
996	699	70.18072289	Precinct-05	Hutchinson	Yes	245	348881
580	439	75.68965517	Precinct-06	Hutchinson	Yes	132	348881
333	197	59.15915916	Precinct-07	Hutchinson	Yes	44	348881
1013	717	70.7798618	Precinct-01	Hutchinson	No	299	348881
1040	793	76.25	Precinct-02	Hutchinson	No	447	348881
222	144	64.86486486	Precinct-03	Hutchinson	No	109	348881
651	465	71.42857143	Precinct-04	Hutchinson	No	273	348881
996	699	70.18072289	Precinct-05	Hutchinson	No	402	348881
580	439	75.68965517	Precinct-06	Hutchinson	No	286	348881
333	197	59.15915916	Precinct-07	Hutchinson	No	138	348881
998	703	70.44088176	Hyde County Memorial Auditorium - Main Arena	Hyde	Yes	210	348881
998	703	70.44088176	Hyde County Memorial Auditorium - Main Arena	Hyde	No	447	348881
58	43	74.13793103	Precinct-1	Jackson	Yes	8	348881
160	117	73.125	Precinct-2	Jackson	Yes	33	348881
353	259	73.37110482	Precinct-3	Jackson	Yes	66	348881
238	168	70.58823529	Precinct-4	Jackson	Yes	48	348881
120	94	78.33333333	Precinct-5	Jackson	Yes	22	348881
157	119	75.79617834	Precinct-6	Jackson	Yes	35	348881
636	252	39.62264151	Precinct-7	Jackson	Yes	104	348881
160	66	41.25	Precinct-8	Jackson	Yes	27	348881
58	43	74.13793103	Precinct-1	Jackson	No	35	348881
160	117	73.125	Precinct-2	Jackson	No	74	348881
353	259	73.37110482	Precinct-3	Jackson	No	178	348881
238	168	70.58823529	Precinct-4	Jackson	No	105	348881
120	94	78.33333333	Precinct-5	Jackson	No	70	348881

RegisteredVoters	BallotsCast	VoterTurnout	PrecinctName	CountyName	calcCandidate	calcCandidateVotes	ContestTotal
157	119	75.79617834	Precinct-6	Jackson	No	81	348881
636	252	39.62264151	Precinct-7	Jackson	No	131	348881
160	66	41.25	Precinct-8	Jackson	No	35	348881
623	490	78.65168539	Precinct-1	Jerauld	Yes	220	348881
183	151	82.5136612	Precinct-2	Jerauld	Yes	62	348881
198	147	74.24242424	Precinct-3	Jerauld	Yes	63	348881
132	105	79.54545455	Precinct-4	Jerauld	Yes	35	348881
143	110	76.92307692	Precinct-5	Jerauld	Yes	53	348881
623	490	78.65168539	Precinct-1	Jerauld	No	222	348881
183	151	82.5136612	Precinct-2	Jerauld	No	85	348881
198	147	74.24242424	Precinct-3	Jerauld	No	70	348881
132	105	79.54545455	Precinct-4	Jerauld	No	64	348881
143	110	76.92307692	Precinct-5	Jerauld	No	55	348881
249	205	82.32931727	Precinct-1	Jones	Yes	37	348881
242	191	78.92561983	Precinct-3	Jones	Yes	56	348881
219	176	80.3652968	Precinct-5	Jones	Yes	34	348881
249	205	82.32931727	Precinct-1	Jones	No	162	348881
242	191	78.92561983	Precinct-3	Jones	No	122	348881
219	176	80.3652968	Precinct-5	Jones	No	124	348881
285	216	75.78947368	Iroquois Precinct	Kingsbury	Yes	97	348881
371	276	74.393531	Badger Precinct	Kingsbury	Yes	106	348881
581	434	74.69879518	Lake Preston Precinct	Kingsbury	Yes	160	348881
294	226	76.8707483	Oldham Precinct	Kingsbury	Yes	82	348881
811	572	70.53020962	Arlington Precinct	Kingsbury	Yes	249	348881
1126	900	79.92895204	De Smet Precinct	Kingsbury	Yes	341	348881
285	216	75.78947368	Iroquois Precinct	Kingsbury	No	106	348881
371	276	74.393531	Badger Precinct	Kingsbury	No	154	348881
581	434	74.69879518	Lake Preston Precinct	Kingsbury	No	234	348881
294	226	76.8707483	Oldham Precinct	Kingsbury	No	124	348881
811	572	70.53020962	Arlington Precinct	Kingsbury	No	293	348881
1126	900	79.92895204	De Smet Precinct	Kingsbury	No	499	348881
631	466	73.85103011	Chester-Franklin	Lake	Yes	202	348881
627	516	82.29665072	Wentworth-Rutland	Lake	Yes	216	348881
217	181	83.41013825	Nunda-Summit	Lake	Yes	58	348881
318	248	77.98742138	Concord-Badus-Wayne/Ramona	Lake	Yes	82	348881
548	435	79.37956204	Herman-Winfred	Lake	Yes	167	348881
601	485	80.69883527	Lakeview	Lake	Yes	197	348881
4702	2874	61.12292641	Ward One	Lake	Yes	1138	348881
975	668	68.51282051	Ward Three	Lake	Yes	266	348881
1031	749	72.64791465	Ward Two	Lake	Yes	319	348881
477	339	71.06918239	Farmington-Leroy-Clarno-Orland	Lake	Yes	108	348881
631	466	73.85103011	Chester-Franklin	Lake	No	236	348881
627	516	82.29665072	Wentworth-Rutland	Lake	No	275	348881
217	181	83.41013825	Nunda-Summit	Lake	No	112	348881
318	248	77.98742138	Concord-Badus-Wayne/Ramona	Lake	No	142	348881
548	435	79.37956204	Herman-Winfred	Lake	No	241	348881

RegisteredVoters	BallotsCast	VoterTurnout	PrecinctName	CountyName	calcCandidate	calcCandidateVotes	ContestTotal
601	485	80.69883527	Lakeview	Lake	No	269	348881
4702	2874	61.12292641	Ward One	Lake	No	1199	348881
975	668	68.51282051	Ward Three	Lake	No	328	348881
1031	749	72.64791465	Ward Two	Lake	No	378	348881
477	339	71.06918239	Farmington-Leroy-Clarno-Orland	Lake	No	207	348881
334	263	78.74251497	02-Norway & Fairview, Fairview, Inc	Lincoln	Yes	77	348881
590	474	80.33898305	06-Highland & Canton	Lincoln	Yes	133	348881
278	219	78.77697842	08-Lincoln & Delaware	Lincoln	Yes	98	348881
253	221	87.35177866	11-Grant	Lincoln	Yes	81	348881
530	392	73.96226415	12-Dayton	Lincoln	Yes	119	348881
369	281	76.15176152	13-LaValley	Lincoln	Yes	79	348881
535	406	75.88785047	14-Perry	Lincoln	Yes	153	348881
1484	1121	75.53908356	15-Springdale	Lincoln	Yes	397	348881
1337	1013	75.76664174	16-Delapre	Lincoln	Yes	330	348881
1217	932	76.58175842	20-Canton 1, 2, 3	Lincoln	Yes	334	348881
317	225	70.97791798	21-Hudson & Eden	Lincoln	Yes	78	348881
752	543	72.20744681	23-Worthing & Lynn	Lincoln	Yes	201	348881
2527	1777	70.32053819	24-Tea	Lincoln	Yes	709	348881
1338	962	71.89835575	25-Lennox	Lincoln	Yes	328	348881
593	441	74.36762226	26-Brooklyn & Pleasant, Beresford	Lincoln	Yes	127	348881
1346	941	69.91084695	27-Harrisburg 1	Lincoln	Yes	380	348881
705	493	69.92907801	30-Canton 4 & 5	Lincoln	Yes	194	348881
1812	1435	79.19426049	Sioux Falls 1-11	Lincoln	Yes	514	348881
2067	1640	79.34204161	Sioux Falls 2-10	Lincoln	Yes	557	348881
1589	1192	75.01573317	Sioux Falls 1-12	Lincoln	Yes	488	348881
2162	1738	80.38852914	Sioux Falls 2-11	Lincoln	Yes	691	348881
1036	701	67.66409266	Sioux Falls 1-13	Lincoln	Yes	301	348881
1165	814	69.87124464	Sioux Falls 2-12	Lincoln	Yes	351	348881
1027	699	68.06231743	Sioux Falls 1-16	Lincoln	Yes	293	348881
2428	1867	76.89456343	Sioux Falls 2-13	Lincoln	Yes	792	348881
1168	870	74.48630137	Sioux Falls 1-14	Lincoln	Yes	353	348881
1298	1013	78.0431433	Sioux Falls 2-15	Lincoln	Yes	370	348881
1481	1126	76.02970966	Sioux Falls 1-18	Lincoln	Yes	436	348881
1343	910	67.75874907	Sioux Falls 1-15	Lincoln	Yes	397	348881
1548	1108	71.57622739	29-Harrisburg 2	Lincoln	Yes	452	348881
334	263	78.74251497	02-Norway & Fairview, Fairview, Inc	Lincoln	No	175	348881
590	474	80.33898305	06-Highland & Canton	Lincoln	No	318	348881
278	219	78.77697842	08-Lincoln & Delaware	Lincoln	No	107	348881
253	221	87.35177866	11-Grant	Lincoln	No	128	348881
530	392	73.96226415	12-Dayton	Lincoln	No	253	348881
369	281	76.15176152	13-LaValley	Lincoln	No	178	348881
535	406	75.88785047	14-Perry	Lincoln	No	226	348881
1484	1121	75.53908356	15-Springdale	Lincoln	No	654	348881
1337	1013	75.76664174	16-Delapre	Lincoln	No	596	348881
1217	932	76.58175842	20-Canton 1, 2, 3	Lincoln	No	525	348881
317	225	70.97791798	21-Hudson & Eden	Lincoln	No	127	348881

RegisteredVoters	BallotsCast	VoterTurnout	PrecinctName	CountyName	calcCandidate	calcCandidateVotes	ContestTotal
752	543	72.20744681	23-Worthing & Lynn	Lincoln	No	295	348881
2527	1777	70.32053819	24-Tea	Lincoln	No	910	348881
1338	962	71.89835575	25-Lennox	Lincoln	No	553	348881
593	441	74.36762226	26-Brooklyn & Pleasant, Beresford	Lincoln	No	281	348881
1346	941	69.91084695	27-Harrisburg 1	Lincoln	No	469	348881
705	493	69.92907801	30-Canton 4 & 5	Lincoln	No	246	348881
1812	1435	79.19426049	Sioux Falls 1-11	Lincoln	No	809	348881
2067	1640	79.34204161	Sioux Falls 2-10	Lincoln	No	939	348881
1589	1192	75.01573317	Sioux Falls 1-12	Lincoln	No	597	348881
2162	1738	80.38852914	Sioux Falls 2-11	Lincoln	No	935	348881
1036	701	67.66409266	Sioux Falls 1-13	Lincoln	No	350	348881
1165	814	69.87124464	Sioux Falls 2-12	Lincoln	No	395	348881
1027	699	68.06231743	Sioux Falls 1-16	Lincoln	No	333	348881
2428	1867	76.89456343	Sioux Falls 2-13	Lincoln	No	902	348881
1168	870	74.48630137	Sioux Falls 1-14	Lincoln	No	436	348881
1298	1013	78.0431433	Sioux Falls 2-15	Lincoln	No	537	348881
1481	1126	76.02970966	Sioux Falls 1-18	Lincoln	No	593	348881
1343	910	67.75874907	Sioux Falls 1-15	Lincoln	No	436	348881
1548	1108	71.57622739	29-Harrisburg 2	Lincoln	No	544	348881
81	69	85.18518519	Precinct-01	Lyman	Yes	18	348881
454	326	71.8061674	Precinct-04	Lyman	Yes	126	348881
187	146	78.07486631	Precinct-06	Lyman	Yes	47	348881
599	175	29.21535893	Precinct-07	Lyman	Yes	96	348881
325	255	78.46153846	Precinct-09	Lyman	Yes	58	348881
493	386	78.29614604	Precinct-12	Lyman	Yes	121	348881
134	104	77.6119403	Precinct-13	Lyman	Yes	32	348881
81	69	85.18518519	Precinct-01	Lyman	No	46	348881
454	326	71.8061674	Precinct-04	Lyman	No	181	348881
187	146	78.07486631	Precinct-06	Lyman	No	85	348881
599	175	29.21535893	Precinct-07	Lyman	No	64	348881
325	255	78.46153846	Precinct-09	Lyman	No	175	348881
493	386	78.29614604	Precinct-12	Lyman	No	240	348881
134	104	77.6119403	Precinct-13	Lyman	No	61	348881
758	525	69.26121372	Precinct-01	McCook	Yes	221	348881
200	153	76.5	Precinct-02	McCook	Yes	41	348881
761	558	73.32457293	Precinct-03	McCook	Yes	200	348881
647	479	74.03400309	Precinct-04	McCook	Yes	136	348881
827	623	75.33252721	Precinct-05	McCook	Yes	232	348881
431	329	76.33410673	Precinct-06	McCook	Yes	106	348881
758	525	69.26121372	Precinct-01	McCook	No	257	348881
200	153	76.5	Precinct-02	McCook	No	106	348881
761	558	73.32457293	Precinct-03	McCook	No	318	348881
647	479	74.03400309	Precinct-04	McCook	No	313	348881
827	623	75.33252721	Precinct-05	McCook	No	339	348881
431	329	76.33410673	Precinct-06	McCook	No	197	348881
338	246	72.78106509	Precinct-1	McPherson	Yes	68	348881

RegisteredVoters	BallotsCast	VoterTurnout	PrecinctName	CountyName	calcCandidate	calcCandidateVotes	ContestTotal
423	191	45.1536643	Precinct-2	McPherson	Yes	70	348881
87	63	72.4137931	Precinct-3	McPherson	Yes	19	348881
324	241	74.38271605	Precinct-4	McPherson	Yes	57	348881
353	242	68.55524079	Precinct-5	McPherson	Yes	58	348881
329	235	71.42857143	Precinct-6	McPherson	Yes	88	348881
338	246	72.78106509	Precinct-1	McPherson	No	170	348881
423	191	45.1536643	Precinct-2	McPherson	No	114	348881
87	63	72.4137931	Precinct-3	McPherson	No	35	348881
324	241	74.38271605	Precinct-4	McPherson	No	165	348881
353	242	68.55524079	Precinct-5	McPherson	No	157	348881
329	235	71.42857143	Precinct-6	McPherson	No	129	348881
302	235	77.81456954	Precinct-A1	Marshall	Yes	98	348881
242	166	68.59504132	Precinct-A2	Marshall	Yes	82	348881
377	286	75.86206897	Precinct-A3	Marshall	Yes	131	348881
365	286	78.35616438	Precinct-A4	Marshall	Yes	127	348881
259	178	68.72586873	Precinct-A5	Marshall	Yes	78	348881
432	293	67.82407407	Precinct-A6	Marshall	Yes	128	348881
241	181	75.10373444	Precinct-A7	Marshall	Yes	77	348881
280	200	71.42857143	Precinct-A8	Marshall	Yes	85	348881
283	191	67.49116608	Precinct-A9	Marshall	Yes	90	348881
302	235	77.81456954	Precinct-A1	Marshall	No	126	348881
242	166	68.59504132	Precinct-A2	Marshall	No	72	348881
377	286	75.86206897	Precinct-A3	Marshall	No	130	348881
365	286	78.35616438	Precinct-A4	Marshall	No	141	348881
259	178	68.72586873	Precinct-A5	Marshall	No	95	348881
432	293	67.82407407	Precinct-A6	Marshall	No	153	348881
241	181	75.10373444	Precinct-A7	Marshall	No	87	348881
280	200	71.42857143	Precinct-A8	Marshall	No	98	348881
283	191	67.49116608	Precinct-A9	Marshall	No	91	348881
345	248	71.88405797	EAST STURGIS #1	Meade	Yes	86	348881
662	500	75.52870091	SOUTHEAST STURGIS #2	Meade	Yes	193	348881
350	245	70	CENTRAL STURGIS #3	Meade	Yes	89	348881
241	155	64.3153527	WEST STURGIS #4	Meade	Yes	68	348881
758	482	63.5883905	NORTHWEST STURGIS #5	Meade	Yes	196	348881
956	717	75	TILFORD #6	Meade	Yes	270	348881
443	329	74.26636569	RURAL STURGIS #7	Meade	Yes	122	348881
408	307	75.24509804	HARMONY #8	Meade	Yes	99	348881
178	149	83.70786517	BEAR BUTTE #9	Meade	Yes	34	348881
1340	998	74.47761194	SUMMERSET #10	Meade	Yes	375	348881
976	751	76.94672131	PIEDMONT #11	Meade	Yes	298	348881
1054	808	76.66034156	EAST PIEDMONT #12	Meade	Yes	279	348881
1409	1074	76.22427253	SOUTHEAST PIEDMONT #13	Meade	Yes	443	348881
885	613	69.26553672	BLACK HAWK #14	Meade	Yes	251	348881
529	408	77.12665406	RURAL BLACK HAWK #15	Meade	Yes	176	348881
441	386	87.52834467	WEST BLACK HAWK #16	Meade	Yes	165	348881
105	89	84.76190476	VIEWFIELD #17	Meade	Yes	17	348881



RegisteredVoters	BallotsCast	VoterTurnout	PrecinctName	CountyName	calcCandidate	calcCandidateVotes	ContestTotal
105	94	89.52380952	ELM SPRINGS #18	Meade	Yes	22	348881
666	507	76.12612613	CENTRAL BLACK HAWK #19	Meade	Yes	203	348881
67	53	79.10447761	HEREFORD #20	Meade	Yes	16	348881
583	389	66.7238422	ELK VALE #21	Meade	Yes	171	348881
1040	441	42.40384615	BASE #23	Meade	Yes	196	348881
276	194	70.28985507	WEST ELK VALE #24	Meade	Yes	70	348881
44	39	88.63636364	WHITE OWL #25	Meade	Yes	7	348881
165	142	86.06060606	CHALK BUTTE #27	Meade	Yes	26	348881
41	35	85.36585366	FAIRPOINT #29	Meade	Yes	9	348881
94	86	91.4893617	RED OWL #30	Meade	Yes	18	348881
361	264	73.13019391	FAITH #31	Meade	Yes	57	348881
108	79	73.14814815	PINE #33	Meade	Yes	14	348881
56	51	91.07142857	SULPHUR #35	Meade	Yes	6	348881
39	36	92.30769231	UNION #40	Meade	Yes	8	348881
65	53	81.53846154	MARCUS #41	Meade	Yes	10	348881
222	130	58.55855856	NORTHEAST STURGIS #1A	Meade	Yes	54	348881
476	373	78.36134454	SOUTH STURGIS #2A	Meade	Yes	140	348881
437	308	70.4805492	SOUTHWEST STURGIS #4A	Meade	Yes	133	348881
223	176	78.92376682	STURGIS #5A	Meade	Yes	77	348881
176	137	77.84090909	ALKALI #6A	Meade	Yes	40	348881
345	248	71.88405797	EAST STURGIS #1	Meade	No	152	348881
662	500	75.52870091	SOUTHEAST STURGIS #2	Meade	No	276	348881
350	245	70	CENTRAL STURGIS #3	Meade	No	136	348881
241	155	64.3153527	WEST STURGIS #4	Meade	No	78	348881
758	482	63.5883905	NORTHWEST STURGIS #5	Meade	No	260	348881
956	717	75	TILFORD #6	Meade	No	416	348881
443	329	74.26636569	RURAL STURGIS #7	Meade	No	193	348881
408	307	75.24509804	HARMONY #8	Meade	No	190	348881
178	149	83.70786517	BEAR BUTTE #9	Meade	No	111	348881
1340	998	74.47761194	SUMMERSET #10	Meade	No	556	348881
976	751	76.94672131	PIEDMONT #11	Meade	No	416	348881
1054	808	76.66034156	EAST PIEDMONT #12	Meade	No	492	348881
1409	1074	76.22427253	SOUTHEAST PIEDMONT #13	Meade	No	580	348881
885	613	69.26553672	BLACK HAWK #14	Meade	No	307	348881
529	408	77.12665406	RURAL BLACK HAWK #15	Meade	No	210	348881
441	386	87.52834467	WEST BLACK HAWK #16	Meade	No	200	348881
105	89	84.76190476	VIEWFIELD #17	Meade	No	65	348881
105	94	89.52380952	ELM SPRINGS #18	Meade	No	70	348881
666	507	76.12612613	CENTRAL BLACK HAWK #19	Meade	No	284	348881
67	53	79.10447761	HEREFORD #20	Meade	No	36	348881
583	389	66.7238422	ELK VALE #21	Meade	No	179	348881
1040	441	42.40384615	BASE #23	Meade	No	180	348881
276	194	70.28985507	WEST ELK VALE #24	Meade	No	112	348881
44	39	88.63636364	WHITE OWL #25	Meade	No	32	348881
165	142	86.06060606	CHALK BUTTE #27	Meade	No	107	348881
41	35	85.36585366	FAIRPOINT #29	Meade	No	25	348881

RegisteredVoters	BallotsCast	VoterTurnout	PrecinctName	CountyName	calcCandidate	calcCandidateVotes	ContestTotal
94	86	91.4893617	RED OWL #30	Meade	No	61	348881
361	264	73.13019391	FAITH #31	Meade	No	193	348881
108	79	73.14814815	PINE #33	Meade	No	61	348881
56	51	91.07142857	SULPHUR #35	Meade	No	43	348881
39	36	92.30769231	UNION #40	Meade	No	23	348881
65	53	81.53846154	MARCUS #41	Meade	No	40	348881
222	130	58.55855856	NORTHEAST STURGIS #1A	Meade	No	65	348881
476	373	78.36134454	SOUTH STURGIS #2A	Meade	No	210	348881
437	308	70.4805492	SOUTHWEST STURGIS #4A	Meade	No	152	348881
223	176	78.92376682	STURGIS #5A	Meade	No	94	348881
176	137	77.84090909	ALKALI #6A	Meade	No	89	348881
362	190	52.48618785	Precinct-2	Mellette	Yes	68	348881
189	148	78.30687831	Precinct-3	Mellette	Yes	35	348881
342	198	57.89473684	Precinct-5	Mellette	Yes	80	348881
274	169	61.67883212	Precinct-6	Mellette	Yes	49	348881
362	190	52.48618785	Precinct-2	Mellette	No	116	348881
189	148	78.30687831	Precinct-3	Mellette	No	107	348881
342	198	57.89473684	Precinct-5	Mellette	No	108	348881
274	169	61.67883212	Precinct-6	Mellette	No	112	348881
190	141	74.21052632	Precinct-1	Miner	Yes	64	348881
181	126	69.61325967	Precinct-2	Miner	Yes	49	348881
157	109	69.42675159	Precinct-3	Miner	Yes	40	348881
223	144	64.57399103	Precinct-4	Miner	Yes	69	348881
112	84	75	Precinct-5	Miner	Yes	29	348881
276	193	69.92753623	Precinct-6	Miner	Yes	65	348881
241	185	76.76348548	Precinct-7	Miner	Yes	79	348881
167	132	79.04191617	Precinct-8	Miner	Yes	42	348881
190	141	74.21052632	Precinct-1	Miner	No	64	348881
181	126	69.61325967	Precinct-2	Miner	No	68	348881
157	109	69.42675159	Precinct-3	Miner	No	60	348881
223	144	64.57399103	Precinct-4	Miner	No	69	348881
112	84	75	Precinct-5	Miner	No	49	348881
276	193	69.92753623	Precinct-6	Miner	No	104	348881
241	185	76.76348548	Precinct-7	Miner	No	90	348881
167	132	79.04191617	Precinct-8	Miner	No	81	348881
764	530	69.37172775	Precinct-1	Moody	Yes	258	348881
770	534	69.35064935	Precinct-2	Moody	Yes	256	348881
729	556	76.26886145	Precinct-3	Moody	Yes	204	348881
537	380	70.76350093	Precinct-4	Moody	Yes	130	348881
909	671	73.81738174	Precinct-5	Moody	Yes	231	348881
475	341	71.78947368	Precinct-3A	Moody	Yes	115	348881
764	530	69.37172775	Precinct-1	Moody	No	244	348881
770	534	69.35064935	Precinct-2	Moody	No	244	348881
729	556	76.26886145	Precinct-3	Moody	No	320	348881
537	380	70.76350093	Precinct-4	Moody	No	223	348881
909	671	73.81738174	Precinct-5	Moody	No	385	348881

RegisteredVoters	BallotsCast	VoterTurnout	PrecinctName	CountyName	calcCandidate	calcCandidateVotes	ContestTotal
475	341	71.78947368	Precinct-34	Moody	No	203	348881
420	297	70.71428571	Precinct-01	Perkins	Yes	93	348881
142	110	77.46478873	Precinct-02	Perkins	Yes	30	348881
415	299	72.04819277	Precinct-03	Perkins	Yes	93	348881
81	61	75.30864198	Precinct-04	Perkins	Yes	27	348881
180	143	79.44444444	Precinct-05	Perkins	Yes	32	348881
161	124	77.01863354	Precinct-06	Perkins	Yes	26	348881
142	131	92.25352113	Precinct-07	Perkins	Yes	17	348881
78	66	84.61538462	Precinct-08	Perkins	Yes	20	348881
101	82	81.18811881	Precinct-09	Perkins	Yes	19	348881
464	338	72.84482759	Precinct-12	Perkins	Yes	70	348881
420	297	70.71428571	Precinct-01	Perkins	No	180	348881
142	110	77.46478873	Precinct-02	Perkins	No	72	348881
415	299	72.04819277	Precinct-03	Perkins	No	190	348881
81	61	75.30864198	Precinct-04	Perkins	No	26	348881
180	143	79.44444444	Precinct-05	Perkins	No	103	348881
161	124	77.01863354	Precinct-06	Perkins	No	94	348881
142	131	92.25352113	Precinct-07	Perkins	No	110	348881
78	66	84.61538462	Precinct-08	Perkins	No	45	348881
101	82	81.18811881	Precinct-09	Perkins	No	57	348881
464	338	72.84482759	Precinct-12	Perkins	No	236	348881
1869	753	40.28892456	Gettysburg Legion Annex	Potter	Yes	171	348881
1869	322	17.22846442	Hoven American Legion	Potter	Yes	83	348881
1869	753	40.28892456	Gettysburg Legion Annex	Potter	No	552	348881
1869	322	17.22846442	Hoven American Legion	Potter	No	227	348881
223	176	78.92376682	Precinct-01	Roberts	Yes	76	348881
620	448	72.25806452	Precinct-02	Roberts	Yes	191	348881
304	192	63.15789474	Precinct-03	Roberts	Yes	75	348881
134	86	64.17910448	Precinct-04	Roberts	Yes	37	348881
647	389	60.1236476	Precinct-05	Roberts	Yes	195	348881
873	546	62.54295533	Precinct-06 (Precinct-07)	Roberts	Yes	199	348881
196	115	58.67346939	Precinct-08	Roberts	Yes	64	348881
686	453	66.03498542	Precinct-09	Roberts	Yes	155	348881
504	214	42.46031746	Precinct-10	Roberts	Yes	101	348881
1220	752	61.63934426	Precinct-11	Roberts	Yes	299	348881
570	329	57.71929825	Precinct-12 (Precinct-14)	Roberts	Yes	158	348881
547	296	54.11334552	Precinct-13	Roberts	Yes	119	348881
223	176	78.92376682	Precinct-01	Roberts	No	84	348881
620	448	72.25806452	Precinct-02	Roberts	No	240	348881
304	192	63.15789474	Precinct-03	Roberts	No	97	348881
134	86	64.17910448	Precinct-04	Roberts	No	41	348881
647	389	60.1236476	Precinct-05	Roberts	No	171	348881
873	546	62.54295533	Precinct-06 (Precinct-07)	Roberts	No	301	348881
196	115	58.67346939	Precinct-08	Roberts	No	47	348881
686	453	66.03498542	Precinct-09	Roberts	No	271	348881
504	214	42.46031746	Precinct-10	Roberts	No	100	348881

RegisteredVoters	BallotsCast	VoterTurnout	PrecinctName	CountyName	calcCandidate	calcCandidateVotes	ContestTotal
1220	752	61.63934426	Precinct-11	Roberts	No	392	348881
570	329	57.71929825	Precinct-12 (Precinct-14)	Roberts	No	146	348881
547	296	54.11334552	Precinct-13	Roberts	No	153	348881
369	276	74.79674797	Precinct-1	Sanborn	Yes	109	348881
489	317	64.82617587	Precinct-2	Sanborn	Yes	106	348881
400	297	74.25	Precinct-4	Sanborn	Yes	115	348881
330	257	77.87878788	Precinct-5	Sanborn	Yes	93	348881
369	276	74.79674797	Precinct-1	Sanborn	No	152	348881
489	317	64.82617587	Precinct-2	Sanborn	No	183	348881
400	297	74.25	Precinct-4	Sanborn	No	160	348881
330	257	77.87878788	Precinct-5	Sanborn	No	148	348881
610	417	68.36065574	Precinct-01	Spink	Yes	144	348881
421	333	79.09738717	Precinct-03	Spink	Yes	128	348881
427	309	72.36533958	Precinct-04	Spink	Yes	135	348881
350	205	58.57142857	Precinct-05	Spink	Yes	98	348881
165	119	72.12121212	Precinct-06	Spink	Yes	42	348881
598	463	77.42474916	Precinct-07	Spink	Yes	185	348881
200	148	74	Precinct-08	Spink	Yes	73	348881
775	551	71.09677419	Precinct-09	Spink	Yes	266	348881
697	500	71.73601148	Precinct-10	Spink	Yes	218	348881
610	417	68.36065574	Precinct-01	Spink	No	241	348881
421	333	79.09738717	Precinct-03	Spink	No	187	348881
427	309	72.36533958	Precinct-04	Spink	No	158	348881
350	205	58.57142857	Precinct-05	Spink	No	97	348881
165	119	72.12121212	Precinct-06	Spink	No	72	348881
598	463	77.42474916	Precinct-07	Spink	No	256	348881
200	148	74	Precinct-08	Spink	No	64	348881
775	551	71.09677419	Precinct-09	Spink	No	261	348881
697	500	71.73601148	Precinct-10	Spink	No	239	348881
1925	1420	73.76623377	Precinct-01	Stanley	Yes	518	348881
86	73	84.88372093	Precinct-02	Stanley	Yes	25	348881
133	103	77.44360902	Precinct-03	Stanley	Yes	27	348881
1925	1420	73.76623377	Precinct-01	Stanley	No	843	348881
86	73	84.88372093	Precinct-02	Stanley	No	44	348881
133	103	77.44360902	Precinct-03	Stanley	No	71	348881
1105	112	10.13574661	Bill Floyd Shop	Sully	Yes	29	348881
1105	490	44.3438914	Phoenix Center	Sully	Yes	143	348881
1105	95	8.597285068	Agar Fire Hall	Sully	Yes	32	348881
1105	112	10.13574661	Bill Floyd Shop	Sully	No	81	348881
1105	490	44.3438914	Phoenix Center	Sully	No	327	348881
1105	95	8.597285068	Agar Fire Hall	Sully	No	61	348881
196	145	73.97959184	Clearfield Consolidated	Tripp	Yes	56	348881
502	383	76.29482072	Colome Consolidated	Tripp	Yes	121	348881
118	98	83.05084746	Hamil Consolidated	Tripp	Yes	29	348881
123	82	66.66666667	Ideal Consolidated	Tripp	Yes	21	348881
210	161	76.66666667	Lake Consolidated	Tripp	Yes	38	348881

RegisteredVoters	BallotsCast	VoterTurnout	PrecinctName	CountyName	calcCandidate	calcCandidateVotes	ContestTotal
466	330	70.81545064	Lamro Consolidated	Tripp	Yes	127	348881
137	99	72.26277372	Sully Consolidated	Tripp	Yes	35	348881
146	107	73.28767123	Witten Consolidated	Tripp	Yes	25	348881
215	159	73.95348837	WINNER Consolidated SE 1ST	Tripp	Yes	47	348881
332	247	74.39759036	WINNER Consolidated-E 2ND	Tripp	Yes	91	348881
540	362	67.03703704	WINNER Consolidated-W 2ND	Tripp	Yes	118	348881
455	297	65.27472527	WINNER Consolidated-E 3RD	Tripp	Yes	89	348881
327	213	65.13761468	WINNER Consolidated-W 3RD	Tripp	Yes	85	348881
196	145	73.97959184	Clearfield Consolidated	Tripp	No	84	348881
502	383	76.29482072	Colome Consolidated	Tripp	No	242	348881
118	98	83.05084746	Hamil Consolidated	Tripp	No	65	348881
123	82	66.66666667	Ideal Consolidated	Tripp	No	58	348881
210	161	76.66666667	Lake Consolidated	Tripp	No	112	348881
466	330	70.81545064	Lamro Consolidated	Tripp	No	183	348881
137	99	72.26277372	Sully Consolidated	Tripp	No	62	348881
146	107	73.28767123	Witten Consolidated	Tripp	No	76	348881
215	159	73.95348837	WINNER Consolidated SE 1ST	Tripp	No	93	348881
332	247	74.39759036	WINNER Consolidated-E 2ND	Tripp	No	140	348881
540	362	67.03703704	WINNER Consolidated-W 2ND	Tripp	No	216	348881
455	297	65.27472527	WINNER Consolidated-E 3RD	Tripp	No	189	348881
327	213	65.13761468	WINNER Consolidated-W 3RD	Tripp	No	121	348881
1134	852	75.13227513	Precinct-01	Turner	Yes	310	348881
1178	966	82.00339559	Precinct-02	Turner	Yes	322	348881
406	327	80.54187192	Precinct-03	Turner	Yes	100	348881
436	287	65.82568807	Precinct-04	Turner	Yes	98	348881
742	561	75.606469	Precinct-05	Turner	Yes	237	348881
684	512	74.85380117	Precinct-06	Turner	Yes	180	348881
258	178	68.99224806	Precinct-07	Turner	Yes	78	348881
774	576	74.41860465	Precinct-08	Turner	Yes	184	348881
1134	852	75.13227513	Precinct-01	Turner	No	491	348881
1178	966	82.00339559	Precinct-02	Turner	No	563	348881
406	327	80.54187192	Precinct-03	Turner	No	196	348881
436	287	65.82568807	Precinct-04	Turner	No	168	348881
742	561	75.606469	Precinct-05	Turner	No	299	348881
684	512	74.85380117	Precinct-06	Turner	No	283	348881
258	178	68.99224806	Precinct-07	Turner	No	86	348881
774	576	74.41860465	Precinct-08	Turner	No	357	348881
475	351	73.89473684	Precinct-01	Union	Yes	107	348881
519	398	76.68593449	Precinct-02	Union	Yes	151	348881
1062	765	72.03389831	Precinct-03	Union	Yes	317	348881
518	389	75.0965251	Precinct-04	Union	Yes	161	348881
654	487	74.4648318	Precinct-05	Union	Yes	180	348881
794	628	79.09319899	Precinct-06	Union	Yes	229	348881
795	577	72.57861635	Precinct-07	Union	Yes	207	348881
664	483	72.74096386	Precinct-08	Union	Yes	165	348881
619	461	74.47495961	Precinct-09	Union	Yes	139	348881

RegisteredVoters	BallotsCast	VoterTurnout	PrecinctName	CountyName	calcCandidate	calcCandidateVotes	ContestTotal
959	665	69.34306569	Precinct-10	Union	Yes	259	348881
1113	731	65.67834681	Precinct-11	Union	Yes	307	348881
1137	859	75.54969217	Precinct-12	Union	Yes	272	348881
1861	1255	67.4368619	Precinct-13	Union	Yes	447	348881
475	351	73.89473684	Precinct-01	Union	No	204	348881
519	398	76.68593449	Precinct-02	Union	No	221	348881
1062	765	72.03389831	Precinct-03	Union	No	407	348881
518	389	75.0965251	Precinct-04	Union	No	197	348881
654	487	74.4648318	Precinct-05	Union	No	272	348881
794	628	79.09319899	Precinct-06	Union	No	358	348881
795	577	72.57861635	Precinct-07	Union	No	320	348881
664	483	72.74096386	Precinct-08	Union	No	270	348881
619	461	74.47495961	Precinct-09	Union	No	277	348881
959	665	69.34306569	Precinct-10	Union	No	345	348881
1113	731	65.67834681	Precinct-11	Union	No	364	348881
1137	859	75.54969217	Precinct-12	Union	No	495	348881
1861	1255	67.4368619	Precinct-13	Union	No	669	348881
177	149	84.18079096	Precinct-01	Walworth	Yes	41	348881
213	155	72.76995305	Precinct-02	Walworth	Yes	38	348881
577	428	74.17677643	Precinct-03	Walworth	Yes	119	348881
293	173	59.0443686	Precinct-04	Walworth	Yes	52	348881
546	334	61.17216117	Precinct-05	Walworth	Yes	127	348881
783	495	63.2183908	Precinct-06	Walworth	Yes	172	348881
695	469	67.48201439	Precinct-07	Walworth	Yes	147	348881
213	156	73.23943662	Precinct-10	Walworth	Yes	50	348881
120	89	74.16666667	Precinct-09	Walworth	Yes	25	348881
126	84	66.66666667	Precinct-08	Walworth	Yes	18	348881
177	149	84.18079096	Precinct-01	Walworth	No	99	348881
213	155	72.76995305	Precinct-02	Walworth	No	112	348881
577	428	74.17677643	Precinct-03	Walworth	No	281	348881
293	173	59.0443686	Precinct-04	Walworth	No	112	348881
546	334	61.17216117	Precinct-05	Walworth	No	188	348881
783	495	63.2183908	Precinct-06	Walworth	No	282	348881
695	469	67.48201439	Precinct-07	Walworth	No	288	348881
213	156	73.23943662	Precinct-10	Walworth	No	100	348881
120	89	74.16666667	Precinct-09	Walworth	No	56	348881
126	84	66.66666667	Precinct-08	Walworth	No	64	348881
87	34	39.08045977	Precinct-1 Bridger	Ziebach	Yes	15	348881
168	77	45.83333333	Precinct-2 Cherry Creek	Ziebach	Yes	28	348881
502	188	37.4501992	Precinct-3 Davis	Ziebach	Yes	88	348881
79	70	88.60759494	Precinct-4 Glad Valley	Ziebach	Yes	16	348881
642	361	56.2305296	Precinct-6 Redelm (Precinct-5 North Dupree, Precinct-8 South Dupree)	Ziebach	Yes	123	348881
114	54	47.36842105	Precinct-7 Red Scaffold	Ziebach	Yes	21	348881
87	34	39.08045977	Precinct-1 Bridger	Ziebach	No	14	348881
168	77	45.83333333	Precinct-2 Cherry Creek	Ziebach	No	37	348881
502	188	37.4501992	Precinct-3 Davis	Ziebach	No	83	348881

RegisteredVoters	BallotsCast	VoterTurnout	PrecinctName	CountyName	calcCandidate	calcCandidateVotes	ContestTotal
79	70	88.60759494	Precinct-4 Glad Valley	Ziebach	No	51	348881
642	361	56.2305296	Precinct-6 Redelm (Precinct-5 North Dupree, Precinct-8 South Dupree)	Ziebach	No	216	348881
114	54	47.36842105	Precinct-7 Red Scaffold	Ziebach	No	28	348881
298	152	51.00671141	Batesland	Oglala Lakota	Yes	76	348881
129	55	42.63565891	Cuny Table	Oglala Lakota	Yes	23	348881
1279	512	40.03127443	Kyle	Oglala Lakota	Yes	222	348881
512	182	35.546875	Manderson	Oglala Lakota	Yes	88	348881
1129	440	38.97254207	Oglala	Oglala Lakota	Yes	216	348881
1390	406	29.20863309	Porcupine	Oglala Lakota	Yes	215	348881
300	97	32.33333333	Rockyford	Oglala Lakota	Yes	45	348881
1785	638	35.74229692	Pine Ridge 1	Oglala Lakota	Yes	324	348881
1215	470	38.68312757	Pine Ridge 3	Oglala Lakota	Yes	258	348881
298	152	51.00671141	Batesland	Oglala Lakota	No	72	348881
129	55	42.63565891	Cuny Table	Oglala Lakota	No	27	348881
1279	512	40.03127443	Kyle	Oglala Lakota	No	234	348881
512	182	35.546875	Manderson	Oglala Lakota	No	76	348881
1129	440	38.97254207	Oglala	Oglala Lakota	No	195	348881
1390	406	29.20863309	Porcupine	Oglala Lakota	No	166	348881
300	97	32.33333333	Rockyford	Oglala Lakota	No	48	348881
1785	638	35.74229692	Pine Ridge 1	Oglala Lakota	No	253	348881
1215	470	38.68312757	Pine Ridge 3	Oglala Lakota	No	182	348881
167	111	66.46706587	Lakeview	Todd	Yes	33	348881
106	80	75.47169811	Jeanette	Todd	Yes	28	348881
1174	511	43.52640545	Mission-N. Antelope	Todd	Yes	242	348881
143	58	40.55944056	Bordeaux	Todd	Yes	26	348881
216	122	56.48148148	OKreek	Todd	Yes	52	348881
661	268	40.54462935	Parmelee	Todd	Yes	126	348881
941	421	44.73963868	Rosebud	Todd	Yes	220	348881
521	249	47.79270633	S. Antelope	Todd	Yes	122	348881
778	347	44.60154242	Saint Francis	Todd	Yes	175	348881
167	111	66.46706587	Lakeview	Todd	No	73	348881
106	80	75.47169811	Jeanette	Todd	No	48	348881
1174	511	43.52640545	Mission-N. Antelope	Todd	No	238	348881
143	58	40.55944056	Bordeaux	Todd	No	27	348881
216	122	56.48148148	OKreek	Todd	No	62	348881
661	268	40.54462935	Parmelee	Todd	No	132	348881
941	421	44.73963868	Rosebud	Todd	No	170	348881
521	249	47.79270633	S. Antelope	Todd	No	115	348881
778	347	44.60154242	Saint Francis	Todd	No	141	348881
982	781	79.53156823	Precinct-VP01	Minnehaha	Yes	252	355456
2488	1981	79.6221865	Precinct-VP02	Minnehaha	Yes	544	355456
3493	2358	67.50644145	Precinct-VP03	Minnehaha	Yes	722	355456
1536	1142	74.34895833	Precinct-VP04	Minnehaha	Yes	378	355456
1952	1451	74.33401639	Precinct-VP05	Minnehaha	Yes	452	355456
771	549	71.20622568	Precinct-VP06	Minnehaha	Yes	153	355456
2437	1700	69.75789906	Precinct-VP07	Minnehaha	Yes	560	355456

RegisteredVoters	BallotsCast	VoterTurnout	PrecinctName	CountyName	calcCandidate	calcCandidateVotes	ContestTotal
934	706	75.5888651	Precinct-VP08	Minnehaha	Yes	227	355456
1718	1268	73.80675204	Precinct-VP09	Minnehaha	Yes	435	355456
1611	1156	71.75667287	Precinct-VP10	Minnehaha	Yes	383	355456
1217	895	73.54149548	Precinct-VP11	Minnehaha	Yes	254	355456
192	135	70.3125	Precinct-VP12	Minnehaha	Yes	45	355456
1204	918	76.24584718	Precinct-VP13	Minnehaha	Yes	254	355456
2172	1560	71.82320442	Precinct-VP15	Minnehaha	Yes	491	355456
1379	1040	75.41696882	Precinct-VP16	Minnehaha	Yes	343	355456
881	652	74.00681044	Precinct-VP17	Minnehaha	Yes	178	355456
1592	1178	73.99497487	Precinct-VP21	Minnehaha	Yes	375	355456
734	554	75.47683924	Precinct-0102	Minnehaha	Yes	145	355456
1830	1142	62.40437158	Precinct-0103	Minnehaha	Yes	304	355456
3049	1788	58.64217776	Precinct-0104 (Precinct-0105)	Minnehaha	Yes	629	355456
1951	1354	69.40030753	Precinct-0106	Minnehaha	Yes	481	355456
1113	832	74.75292004	Precinct-0108	Minnehaha	Yes	235	355456
1697	1211	71.36122569	Precinct-0109	Minnehaha	Yes	378	355456
2009	1420	70.68193131	Precinct-0110	Minnehaha	Yes	476	355456
1934	1401	72.44053775	Precinct-0117	Minnehaha	Yes	479	355456
1656	1283	77.47584541	Precinct-0201	Minnehaha	Yes	281	355456
2012	1583	78.67793241	Precinct-0202	Minnehaha	Yes	351	355456
1725	1262	73.15942029	Precinct-0203	Minnehaha	Yes	325	355456
1246	813	65.24879615	Precinct-0204	Minnehaha	Yes	298	355456
1788	1352	75.61521253	Precinct-0206	Minnehaha	Yes	400	355456
2593	1955	75.39529503	Precinct-0207	Minnehaha	Yes	570	355456
1637	1297	79.23029933	Precinct-0208	Minnehaha	Yes	333	355456
1499	1129	75.31687792	Precinct-0209	Minnehaha	Yes	289	355456
3118	2344	75.17639513	Precinct-0214	Minnehaha	Yes	621	355456
1566	964	61.55810983	Precinct-0305	Minnehaha	Yes	399	355456
1842	1019	55.32030402	Precinct-0306	Minnehaha	Yes	422	355456
1692	1045	61.76122931	Precinct-0307	Minnehaha	Yes	377	355456
602	465	77.24252492	Precinct-0308	Minnehaha	Yes	123	355456
3684	2109	57.247557	Precinct-0309	Minnehaha	Yes	812	355456
2238	1640	73.27971403	Precinct-0310	Minnehaha	Yes	429	355456
1296	990	76.38888889	Precinct-0311	Minnehaha	Yes	276	355456
1930	1213	62.84974093	Precinct-0312	Minnehaha	Yes	482	355456
2220	1484	66.84684685	Precinct-0314	Minnehaha	Yes	577	355456
1759	1292	73.45082433	Precinct-0315	Minnehaha	Yes	394	355456
1837	1364	74.25149701	Precinct-0316	Minnehaha	Yes	415	355456
2480	1757	70.84677419	Precinct-0317	Minnehaha	Yes	566	355456
2102	1110	52.80685062	Precinct-0401 (Precinct-0515)	Minnehaha	Yes	442	355456
1168	778	66.60958904	Precinct-0402	Minnehaha	Yes	271	355456
792	527	66.54040404	Precinct-0403	Minnehaha	Yes	202	355456
1387	810	58.39942322	Precinct-0404	Minnehaha	Yes	336	355456
1586	951	59.96216898	Precinct-0405	Minnehaha	Yes	405	355456
705	427	60.56737589	Precinct-0406	Minnehaha	Yes	201	355456
2340	1483	63.37606838	Precinct-0407 (Precinct-0408)	Minnehaha	Yes	458	355456



RegisteredVoters	BallotsCast	VoterTurnout	PrecinctName	CountyName	calcCandidate	calcCandidateVotes	ContestTotal
1421	929	65.37649543	Precinct-0409	Minnehaha	Yes	340	355456
1469	969	65.9632403	Precinct-0410	Minnehaha	Yes	354	355456
2710	2100	77.49077491	Precinct-0411	Minnehaha	Yes	655	355456
1547	1131	73.1092437	Precinct-0412	Minnehaha	Yes	364	355456
2267	1279	56.4181738	Precinct-0501 (Precinct-0502)	Minnehaha	Yes	429	355456
725	437	60.27586207	Precinct-0503	Minnehaha	Yes	130	355456
1343	898	66.8652271	Precinct-0504	Minnehaha	Yes	232	355456
1533	1082	70.58056099	Precinct-0506	Minnehaha	Yes	338	355456
831	626	75.33092659	Precinct-0507	Minnehaha	Yes	173	355456
1271	964	75.84579072	Precinct-0508	Minnehaha	Yes	224	355456
851	538	63.21974148	Precinct-0509	Minnehaha	Yes	190	355456
999	700	70.07007007	Precinct-0510	Minnehaha	Yes	216	355456
1099	706	64.24021838	Precinct-0511	Minnehaha	Yes	254	355456
1055	748	70.90047393	Precinct-0512	Minnehaha	Yes	198	355456
973	713	73.27852004	Precinct-0513	Minnehaha	Yes	190	355456
1464	938	64.07103825	Precinct-0514	Minnehaha	Yes	307	355456
843	627	74.3772242	Precinct-0517	Minnehaha	Yes	196	355456
1812	1068	58.94039735	Precinct-0518	Minnehaha	Yes	372	355456
982	781	79.53156823	Precinct-VP01	Minnehaha	No	482	355456
2488	1981	79.6221865	Precinct-VP02	Minnehaha	No	1336	355456
3493	2358	67.50644145	Precinct-VP03	Minnehaha	No	1375	355456
1536	1142	74.34895833	Precinct-VP04	Minnehaha	No	716	355456
1952	1451	74.33401639	Precinct-VP05	Minnehaha	No	906	355456
771	549	71.20622568	Precinct-VP06	Minnehaha	No	376	355456
2437	1700	69.75789906	Precinct-VP07	Minnehaha	No	1053	355456
934	706	75.5888651	Precinct-VP08	Minnehaha	No	428	355456
1718	1268	73.80675204	Precinct-VP09	Minnehaha	No	764	355456
1611	1156	71.75667287	Precinct-VP10	Minnehaha	No	710	355456
1217	895	73.54149548	Precinct-VP11	Minnehaha	No	582	355456
192	135	70.3125	Precinct-VP12	Minnehaha	No	86	355456
1204	918	76.24584718	Precinct-VP13	Minnehaha	No	617	355456
2172	1560	71.82320442	Precinct-VP15	Minnehaha	No	979	355456
1379	1040	75.41696882	Precinct-VP16	Minnehaha	No	645	355456
881	652	74.00681044	Precinct-VP17	Minnehaha	No	443	355456
1592	1178	73.99497487	Precinct-VP21	Minnehaha	No	741	355456
734	554	75.47683924	Precinct-0102	Minnehaha	No	373	355456
1830	1142	62.40437158	Precinct-0103	Minnehaha	No	689	355456
3049	1788	58.64217776	Precinct-0104 (Precinct-0105)	Minnehaha	No	916	355456
1951	1354	69.40030753	Precinct-0106	Minnehaha	No	747	355456
1113	832	74.75292004	Precinct-0108	Minnehaha	No	551	355456
1697	1211	71.36122569	Precinct-0109	Minnehaha	No	760	355456
2009	1420	70.68193131	Precinct-0110	Minnehaha	No	853	355456
1934	1401	72.44053775	Precinct-0117	Minnehaha	No	827	355456
1656	1283	77.47584541	Precinct-0201	Minnehaha	No	928	355456
2012	1583	78.67793241	Precinct-0202	Minnehaha	No	1150	355456
1725	1262	73.15942029	Precinct-0203	Minnehaha	No	867	355456

RegisteredVoters	BallotsCast	VoterTurnout	PrecinctName	CountyName	calcCandidate	calcCandidateVotes	ContestTotal
1246	813	65.24879615	Precinct-0204	Minnehaha	No	457	355456
1788	1352	75.61521253	Precinct-0206	Minnehaha	No	872	355456
2593	1955	75.39529503	Precinct-0207	Minnehaha	No	1258	355456
1637	1297	79.23029933	Precinct-0208	Minnehaha	No	887	355456
1499	1129	75.31687792	Precinct-0209	Minnehaha	No	786	355456
3118	2344	75.17639513	Precinct-0214	Minnehaha	No	1587	355456
1566	964	61.55810983	Precinct-0305	Minnehaha	No	430	355456
1842	1019	55.32030402	Precinct-0306	Minnehaha	No	508	355456
1692	1045	61.76122931	Precinct-0307	Minnehaha	No	603	355456
602	465	77.24252492	Precinct-0308	Minnehaha	No	317	355456
3684	2109	57.247557	Precinct-0309	Minnehaha	No	981	355456
2238	1640	73.27971403	Precinct-0310	Minnehaha	No	1115	355456
1296	990	76.38888889	Precinct-0311	Minnehaha	No	668	355456
1930	1213	62.84974093	Precinct-0312	Minnehaha	No	660	355456
2220	1484	66.84684685	Precinct-0314	Minnehaha	No	814	355456
1759	1292	73.45082433	Precinct-0315	Minnehaha	No	837	355456
1837	1364	74.25149701	Precinct-0316	Minnehaha	No	857	355456
2480	1757	70.84677419	Precinct-0317	Minnehaha	No	1079	355456
2102	1110	52.80685062	Precinct-0401 (Precinct-0515)	Minnehaha	No	561	355456
1168	778	66.60958904	Precinct-0402	Minnehaha	No	444	355456
792	527	66.54040404	Precinct-0403	Minnehaha	No	286	355456
1387	810	58.39942322	Precinct-0404	Minnehaha	No	415	355456
1586	951	59.96216898	Precinct-0405	Minnehaha	No	467	355456
705	427	60.56737589	Precinct-0406	Minnehaha	No	189	355456
2340	1483	63.37606838	Precinct-0407 (Precinct-0408)	Minnehaha	No	903	355456
1421	929	65.37649543	Precinct-0409	Minnehaha	No	500	355456
1469	969	65.9632403	Precinct-0410	Minnehaha	No	555	355456
2710	2100	77.49077491	Precinct-0411	Minnehaha	No	1308	355456
1547	1131	73.1092437	Precinct-0412	Minnehaha	No	702	355456
2267	1279	56.4181738	Precinct-0501 (Precinct-0502)	Minnehaha	No	739	355456
725	437	60.27586207	Precinct-0503	Minnehaha	No	275	355456
1343	898	66.8652271	Precinct-0504	Minnehaha	No	593	355456
1533	1082	70.58056099	Precinct-0506	Minnehaha	No	687	355456
831	626	75.33092659	Precinct-0507	Minnehaha	No	417	355456
1271	964	75.84579072	Precinct-0508	Minnehaha	No	689	355456
851	538	63.21974148	Precinct-0509	Minnehaha	No	312	355456
999	700	70.07007007	Precinct-0510	Minnehaha	No	445	355456
1099	706	64.24021838	Precinct-0511	Minnehaha	No	395	355456
1055	748	70.90047393	Precinct-0512	Minnehaha	No	501	355456
973	713	73.27852004	Precinct-0513	Minnehaha	No	475	355456
1464	938	64.07103825	Precinct-0514	Minnehaha	No	585	355456
843	627	74.3772242	Precinct-0517	Minnehaha	No	391	355456
1812	1068	58.94039735	Precinct-0518	Minnehaha	No	606	355456
2214	1465	66.16982836	Precinct 1-1	Pennington	Yes	551	355456
2851	1945	68.2216766	Precinct 1-2	Pennington	Yes	749	355456
3490	2566	73.5243553	Precinct 1-3	Pennington	Yes	783	355456

RegisteredVoters	BallotsCast	VoterTurnout	PrecinctName	CountyName	calcCandidate	calcCandidateVotes	ContestTotal
1353	957	70.73170732	Precinct 1-4	Pennington	Yes	379	355456
260	122	46.92307692	Precinct 2-1	Pennington	Yes	53	355456
161	80	49.68944099	Precinct 2-2	Pennington	Yes	46	355456
2382	1387	58.22837951	Precinct 2-3	Pennington	Yes	626	355456
3890	2309	59.35732648	Precinct 2-4	Pennington	Yes	979	355456
434	206	47.46543779	Precinct 2-5	Pennington	Yes	92	355456
984	702	71.34146341	Precinct 3-1	Pennington	Yes	235	355456
4110	3109	75.64476886	Precinct 3-2	Pennington	Yes	908	355456
1251	880	70.34372502	Precinct 3-3	Pennington	Yes	302	355456
3944	2918	73.98580122	Precinct 3-4	Pennington	Yes	925	355456
438	358	81.73515982	Precinct 3-5	Pennington	Yes	95	355456
718	427	59.47075209	Precinct 4-1	Pennington	Yes	197	355456
2265	1283	56.64459161	Precinct 4-2	Pennington	Yes	611	355456
1440	919	63.81944444	Precinct 4-3	Pennington	Yes	442	355456
1923	1022	53.14612585	Precinct 4-4	Pennington	Yes	519	355456
1205	843	69.95850622	Precinct 4-5	Pennington	Yes	344	355456
861	521	60.51103368	Precinct 5-1	Pennington	Yes	225	355456
2760	1818	65.86956522	Precinct 5-2	Pennington	Yes	678	355456
3086	2197	71.19248218	Precinct 5-3	Pennington	Yes	737	355456
2280	1609	70.57017544	Precinct 5-4	Pennington	Yes	482	355456
451	362	80.26607539	Precinct 5-5	Pennington	Yes	111	355456
4441	2869	64.60256699	Precinct AW	Pennington	Yes	911	355456
2143	1398	65.23565096	Precinct BE	Pennington	Yes	647	355456
815	606	74.35582822	Precinct CA	Pennington	Yes	229	355456
612	465	75.98039216	Precinct CL	Pennington	Yes	149	355456
74	63	85.13513514	Precinct CR	Pennington	Yes	18	355456
1425	1024	71.85964912	Precinct DT	Pennington	Yes	325	355456
643	453	70.45101089	Precinct EL	Pennington	Yes	208	355456
1621	1169	72.11597779	Precinct HC	Pennington	Yes	405	355456
2476	1839	74.273021	Precinct HR	Pennington	Yes	537	355456
1682	1312	78.00237812	Precinct JS	Pennington	Yes	403	355456
788	550	69.79695431	Precinct KY	Pennington	Yes	182	355456
487	289	59.34291581	Precinct NH	Pennington	Yes	143	355456
818	565	69.07090465	Precinct NU	Pennington	Yes	209	355456
269	212	78.81040892	Precinct QU	Pennington	Yes	53	355456
86	69	80.23255814	Precinct RH	Pennington	Yes	18	355456
1842	1269	68.89250814	Precinct RV	Pennington	Yes	549	355456
2407	1609	66.84669713	Precinct VF	Pennington	Yes	693	355456
1625	1108	68.18461538	Precinct VV	Pennington	Yes	510	355456
559	397	71.019678	Precinct WL	Pennington	Yes	133	355456
1681	1308	77.81082689	Precinct WP	Pennington	Yes	365	355456
110	84	76.36363636	Precinct WS	Pennington	Yes	31	355456
2214	1465	66.16982836	Precinct 1-1	Pennington	No	822	355456
2851	1945	68.2216766	Precinct 1-2	Pennington	No	1097	355456
3490	2566	73.5243553	Precinct 1-3	Pennington	No	1593	355456
1353	957	70.73170732	Precinct 1-4	Pennington	No	510	355456

RegisteredVoters	BallotsCast	VoterTurnout	PrecinctName	CountyName	calcCandidate	calcCandidateVotes	ContestTotal
260	122	46.92307692	Precinct 2-1	Pennington	No	60	355456
161	80	49.68944099	Precinct 2-2	Pennington	No	31	355456
2382	1387	58.22837951	Precinct 2-3	Pennington	No	666	355456
3890	2309	59.35732648	Precinct 2-4	Pennington	No	1184	355456
434	206	47.46543779	Precinct 2-5	Pennington	No	100	355456
984	702	71.34146341	Precinct 3-1	Pennington	No	422	355456
4110	3109	75.64476886	Precinct 3-2	Pennington	No	2005	355456
1251	880	70.34372502	Precinct 3-3	Pennington	No	528	355456
3944	2918	73.98580122	Precinct 3-4	Pennington	No	1854	355456
438	358	81.73515982	Precinct 3-5	Pennington	No	238	355456
718	427	59.47075209	Precinct 4-1	Pennington	No	205	355456
2265	1283	56.64459161	Precinct 4-2	Pennington	No	602	355456
1440	919	63.81944444	Precinct 4-3	Pennington	No	433	355456
1923	1022	53.14612585	Precinct 4-4	Pennington	No	454	355456
1205	843	69.95850622	Precinct 4-5	Pennington	No	447	355456
861	521	60.51103368	Precinct 5-1	Pennington	No	264	355456
2760	1818	65.86956522	Precinct 5-2	Pennington	No	1016	355456
3086	2197	71.19248218	Precinct 5-3	Pennington	No	1325	355456
2280	1609	70.57017544	Precinct 5-4	Pennington	No	1043	355456
451	362	80.26607539	Precinct 5-5	Pennington	No	232	355456
4441	2869	64.60256699	Precinct AW	Pennington	No	1223	355456
2143	1398	65.23565096	Precinct BE	Pennington	No	662	355456
815	606	74.35582822	Precinct CA	Pennington	No	343	355456
612	465	75.98039216	Precinct CL	Pennington	No	285	355456
74	63	85.13513514	Precinct CR	Pennington	No	41	355456
1425	1024	71.85964912	Precinct DT	Pennington	No	646	355456
643	453	70.45101089	Precinct EL	Pennington	No	208	355456
1621	1169	72.11597779	Precinct HC	Pennington	No	695	355456
2476	1839	74.273021	Precinct HR	Pennington	No	1165	355456
1682	1312	78.00237812	Precinct JS	Pennington	No	851	355456
788	550	69.79695431	Precinct KY	Pennington	No	331	355456
487	289	59.34291581	Precinct NH	Pennington	No	130	355456
818	565	69.07090465	Precinct NU	Pennington	No	329	355456
269	212	78.81040892	Precinct QU	Pennington	No	139	355456
86	69	80.23255814	Precinct RH	Pennington	No	47	355456
1842	1269	68.89250814	Precinct RV	Pennington	No	647	355456
2407	1609	66.84669713	Precinct VF	Pennington	No	822	355456
1625	1108	68.18461538	Precinct VV	Pennington	No	551	355456
559	397	71.019678	Precinct WL	Pennington	No	240	355456
1681	1308	77.81082689	Precinct WP	Pennington	No	860	355456
110	84	76.36363636	Precinct WS	Pennington	No	50	355456
23285	2408	10.34142152	Courthouse Community Room	Brown	Yes	926	355456
23285	268	1.150955551	Columbia American Legion	Brown	Yes	109	355456
23285	226	0.97058192	Westport Community Center	Brown	Yes	71	355456
23285	502	2.155894353	Warner Community Center	Brown	Yes	153	355456
23285	181	0.777324458	Stratford Communtiy Center	Brown	Yes	62	355456

RegisteredVoters	BallotsCast	VoterTurnout	PrecinctName	CountyName	calcCandidate	calcCandidateVotes	ContestTotal
23285	826	3.547348078	Groton Community Center	Brown	Yes	306	355456
23285	160	0.687137642	Claremont Fire Station	Brown	Yes	77	355456
23285	237	1.017822633	Hecla Community Center	Brown	Yes	89	355456
23285	264	1.13377711	Frederick Community Center	Brown	Yes	93	355456
23285	2542	10.91689929	AmericInn Event Center	Brown	Yes	961	355456
23285	2717	11.66845609	Best Western Ramkota Hotel and Convention Center	Brown	Yes	930	355456
23285	2408	10.34142152	Courthouse Community Room	Brown	No	1328	355456
23285	268	1.150955551	Columbia American Legion	Brown	No	147	355456
23285	226	0.97058192	Westport Community Center	Brown	No	149	355456
23285	502	2.155894353	Warner Community Center	Brown	No	330	355456
23285	181	0.777324458	Stratford Communtiy Center	Brown	No	106	355456
23285	826	3.547348078	Groton Community Center	Brown	No	479	355456
23285	160	0.687137642	Claremont Fire Station	Brown	No	78	355456
23285	237	1.017822633	Hecla Community Center	Brown	No	129	355456
23285	264	1.13377711	Frederick Community Center	Brown	No	158	355456
23285	2542	10.91689929	AmericInn Event Center	Brown	No	1449	355456
23285	2717	11.66845609	Best Western Ramkota Hotel and Convention Center	Brown	No	1626	355456
1154	872	75.56325823	Precinct-12	Beadle	Yes	305	355456
453	256	56.51214128	Precinct-15	Beadle	Yes	54	355456
429	294	68.53146853	Precinct-17	Beadle	Yes	105	355456
1826	1262	69.1128149	Precinct-W1	Beadle	Yes	437	355456
1003	667	66.5004985	Precinct-W2	Beadle	Yes	264	355456
958	642	67.01461378	Precinct-W3	Beadle	Yes	212	355456
1183	814	68.80811496	Precinct-W7-1	Beadle	Yes	273	355456
1107	795	71.81571816	Precinct-W7-2	Beadle	Yes	225	355456
902	640	70.95343681	Precinct-W8-1	Beadle	Yes	209	355456
1022	723	70.74363992	Precinct-W8-2	Beadle	Yes	264	355456
1154	872	75.56325823	Precinct-12	Beadle	No	523	355456
453	256	56.51214128	Precinct-15	Beadle	No	183	355456
429	294	68.53146853	Precinct-17	Beadle	No	181	355456
1826	1262	69.1128149	Precinct-W1	Beadle	No	765	355456
1003	667	66.5004985	Precinct-W2	Beadle	No	366	355456
958	642	67.01461378	Precinct-W3	Beadle	No	393	355456
1183	814	68.80811496	Precinct-W7-1	Beadle	No	508	355456
1107	795	71.81571816	Precinct-W7-2	Beadle	No	542	355456
902	640	70.95343681	Precinct-W8-1	Beadle	No	405	355456
1022	723	70.74363992	Precinct-W8-2	Beadle	No	435	355456
129	90	69.76744186	DEXTER	Codington	Yes	26	355456
155	124	80	EDEN, PHIPPS, WALLACE	Codington	Yes	44	355456
310	233	75.16129032	ELMIRA	Codington	Yes	65	355456
410	307	74.87804878	FULLER, FLORENCE	Codington	Yes	101	355456
322	225	69.8757764	GERMANTOWN (RAUVILLE)	Codington	Yes	66	355456
301	233	77.40863787	GRACELAND, HENRY, HENRY	Codington	Yes	70	355456
317	226	71.29337539	KAMPESKA (RICHLAND)	Codington	Yes	78	355456
319	243	76.17554859	KRANZBURG, KRANZBURG	Codington	Yes	78	355456
445	342	76.85393258	LAKE	Codington	Yes	114	355456

RegisteredVoters	BallotsCast	VoterTurnout	PrecinctName	CountyName	calcCandidate	calcCandidateVotes	ContestTotal
190	145	76.31578947	LEOLA, SOUTH SHORE	Codington	Yes	55	355456
437	344	78.71853547	PELICAN	Codington	Yes	125	355456
282	210	74.46808511	SHERIDAN	Codington	Yes	76	355456
128	101	78.90625	WAVERLY	Codington	Yes	31	355456
1275	997	78.19607843	Precinct-A1	Codington	Yes	319	355456
680	545	80.14705882	Precinct-A2	Codington	Yes	175	355456
1026	737	71.83235867	Precinct-A3 (Precinct-A4)	Codington	Yes	267	355456
1028	749	72.85992218	Precinct-B1 (Precinct-B4, Precinct-E5)	Codington	Yes	264	355456
1252	871	69.5686901	Precinct-B2	Codington	Yes	333	355456
899	644	71.63515017	Precinct-B3 (Precinct-C1)	Codington	Yes	251	355456
592	386	65.2027027	Precinct-C2 (Precinct-D4)	Codington	Yes	167	355456
945	597	63.17460317	Precinct-C3	Codington	Yes	264	355456
454	283	62.33480176	Precinct-C4	Codington	Yes	141	355456
739	515	69.68876861	Precinct-D1	Codington	Yes	177	355456
735	488	66.39455782	Precinct-D2	Codington	Yes	196	355456
550	378	68.72727273	Precinct-D3	Codington	Yes	156	355456
1010	629	62.27722772	Precinct-E1	Codington	Yes	272	355456
714	533	74.64985994	Precinct-E2 (Precinct-E4)	Codington	Yes	176	355456
1021	811	79.43192948	Precinct-E3	Codington	Yes	261	355456
129	90	69.76744186	DEXTER	Codington	No	59	355456
155	124	80	EDEN, PHIPPS, WALLACE	Codington	No	74	355456
310	233	75.16129032	ELMIRA	Codington	No	155	355456
410	307	74.87804878	FULLER, FLORENCE	Codington	No	185	355456
322	225	69.8757764	GERMANTOWN (RAUVILLE)	Codington	No	145	355456
301	233	77.40863787	GRACELAND, HENRY, HENRY	Codington	No	142	355456
317	226	71.29337539	KAMPESKA (RICHLAND)	Codington	No	138	355456
319	243	76.17554859	KRANZBURG, KRANZBURG	Codington	No	143	355456
445	342	76.85393258	LAKE	Codington	No	210	355456
190	145	76.31578947	LEOLA, SOUTH SHORE	Codington	No	85	355456
437	344	78.71853547	PELICAN	Codington	No	199	355456
282	210	74.46808511	SHERIDAN	Codington	No	121	355456
128	101	78.90625	WAVERLY	Codington	No	68	355456
1275	997	78.19607843	Precinct-A1	Codington	No	616	355456
680	545	80.14705882	Precinct-A2	Codington	No	347	355456
1026	737	71.83235867	Precinct-A3 (Precinct-A4)	Codington	No	416	355456
1028	749	72.85992218	Precinct-B1 (Precinct-B4, Precinct-E5)	Codington	No	444	355456
1252	871	69.5686901	Precinct-B2	Codington	No	472	355456
899	644	71.63515017	Precinct-B3 (Precinct-C1)	Codington	No	356	355456
592	386	65.2027027	Precinct-C2 (Precinct-D4)	Codington	No	190	355456
945	597	63.17460317	Precinct-C3	Codington	No	277	355456
454	283	62.33480176	Precinct-C4	Codington	No	120	355456
739	515	69.68876861	Precinct-D1	Codington	No	300	355456
735	488	66.39455782	Precinct-D2	Codington	No	259	355456
550	378	68.72727273	Precinct-D3	Codington	No	198	355456
1010	629	62.27722772	Precinct-E1	Codington	No	307	355456
714	533	74.64985994	Precinct-E2 (Precinct-E4)	Codington	No	321	355456

RegisteredVoters	BallotsCast	VoterTurnout	PrecinctName	CountyName	calcCandidate	calcCandidateVotes	ContestTotal
1021	811	79.43192948	Precinct-E3	Codington	No	512	355456
18254	1601	8.770680399	1-1 Brookings Activity Center	Brookings	Yes	563	355456
18254	2047	11.2139805	1-2 Bethel Baptist Church	Brookings	Yes	661	355456
18254	518	2.837734195	1-6 McKnight Hall	Brookings	Yes	182	355456
18254	358	1.96121398	1-7 Bruce City Hall	Brookings	Yes	111	355456
18254	523	2.865125452	1-4 Aurora Little Hall	Brookings	Yes	186	355456
18254	197	1.079215514	1-9 Sinai American Legion	Brookings	Yes	60	355456
18254	895	4.903034951	1-10 Volga Community Center	Brookings	Yes	301	355456
18254	144	0.788868193	1-8 Trinity Lutheran Church	Brookings	Yes	41	355456
18254	373	2.043387751	1-5 Elkton Community Center	Brookings	Yes	132	355456
18254	714	3.911471458	1-3 Swiftel Center	Brookings	Yes	239	355456
18254	920	5.039991235	1-11 Holy Life Tabernacle	Brookings	Yes	311	355456
18254	1601	8.770680399	1-1 Brookings Activity Center	Brookings	No	952	355456
18254	2047	11.2139805	1-2 Bethel Baptist Church	Brookings	No	1290	355456
18254	518	2.837734195	1-6 McKnight Hall	Brookings	No	308	355456
18254	358	1.96121398	1-7 Bruce City Hall	Brookings	No	234	355456
18254	523	2.865125452	1-4 Aurora Little Hall	Brookings	No	314	355456
18254	197	1.079215514	1-9 Sinai American Legion	Brookings	No	127	355456
18254	895	4.903034951	1-10 Volga Community Center	Brookings	No	549	355456
18254	144	0.788868193	1-8 Trinity Lutheran Church	Brookings	No	97	355456
18254	373	2.043387751	1-5 Elkton Community Center	Brookings	No	228	355456
18254	714	3.911471458	1-3 Swiftel Center	Brookings	No	443	355456
18254	920	5.039991235	1-11 Holy Life Tabernacle	Brookings	No	567	355456
13650	775	5.677655678	JoDean's Steakhouse and Lounge	Yankton	Yes	280	355456
13650	1569	11.49450549	Yankton City Hall	Yankton	Yes	635	355456
13650	411	3.010989011	Gayville Community Center	Yankton	Yes	180	355456
13650	265	1.941391941	Lesterville Fire Hall	Yankton	Yes	94	355456
13650	1713	12.54945055	National Field Archery Assoc.	Yankton	Yes	629	355456
13650	293	2.146520147	Mayfield Store	Yankton	Yes	97	355456
13650	430	3.15018315	Lewis and Clark Rec Area	Yankton	Yes	151	355456
13650	775	5.677655678	JoDean's Steakhouse and Lounge	Yankton	No	457	355456
13650	1569	11.49450549	Yankton City Hall	Yankton	No	850	355456
13650	411	3.010989011	Gayville Community Center	Yankton	No	212	355456
13650	265	1.941391941	Lesterville Fire Hall	Yankton	No	160	355456
13650	1713	12.54945055	National Field Archery Assoc.	Yankton	No	990	355456
13650	293	2.146520147	Mayfield Store	Yankton	No	178	355456
13650	430	3.15018315	Lewis and Clark Rec Area	Yankton	No	256	355456
445	295	66.29213483	Precinct-01	Davison	Yes	104	355456
530	391	73.77358491	Precinct-02	Davison	Yes	127	355456
893	673	75.36394177	Precinct-03	Davison	Yes	219	355456
915	683	74.64480874	Precinct-04 (Precinct-05)	Davison	Yes	241	355456
1113	896	80.50314465	Precinct-06 (Precinct-07)	Davison	Yes	276	355456
671	457	68.10730253	Precinct-08	Davison	Yes	181	355456
651	429	65.89861751	Precinct-09	Davison	Yes	187	355456
602	416	69.10299003	Precinct-10	Davison	Yes	163	355456
601	427	71.04825291	Precinct-11	Davison	Yes	164	355456

RegisteredVoters	BallotsCast	VoterTurnout	PrecinctName	CountyName	calcCandidate	calcCandidateVotes	ContestTotal
848	599	70.63679245	Precinct-12 (Precinct-13)	Davison	Yes	208	355456
653	381	58.34609495	Precinct-14	Davison	Yes	164	355456
841	581	69.08442331	Precinct-15	Davison	Yes	213	355456
539	375	69.57328386	Precinct-16	Davison	Yes	147	355456
503	353	70.17892644	Precinct-17 (Precinct-18)	Davison	Yes	114	355456
654	457	69.87767584	Precinct-19	Davison	Yes	168	355456
1048	764	72.90076336	Precinct-20	Davison	Yes	257	355456
445	295	66.29213483	Precinct-01	Davison	No	182	355456
530	391	73.77358491	Precinct-02	Davison	No	248	355456
893	673	75.36394177	Precinct-03	Davison	No	427	355456
915	683	74.64480874	Precinct-04 (Precinct-05)	Davison	No	421	355456
1113	896	80.50314465	Precinct-06 (Precinct-07)	Davison	No	590	355456
671	457	68.10730253	Precinct-08	Davison	No	242	355456
651	429	65.89861751	Precinct-09	Davison	No	229	355456
602	416	69.10299003	Precinct-10	Davison	No	242	355456
601	427	71.04825291	Precinct-11	Davison	No	246	355456
848	599	70.63679245	Precinct-12 (Precinct-13)	Davison	No	356	355456
653	381	58.34609495	Precinct-14	Davison	No	193	355456
841	581	69.08442331	Precinct-15	Davison	No	346	355456
539	375	69.57328386	Precinct-16	Davison	No	214	355456
503	353	70.17892644	Precinct-17 (Precinct-18)	Davison	No	222	355456
654	457	69.87767584	Precinct-19	Davison	No	268	355456
1048	764	72.90076336	Precinct-20	Davison	No	472	355456
2090	880	42.10526316	Precinct-01	Lawrence	Yes	327	355456
2412	1023	42.41293532	Precinct-02	Lawrence	Yes	383	355456
2715	1165	42.90976059	Precinct-03	Lawrence	Yes	447	355456
1893	813	42.94770206	Precinct-04	Lawrence	Yes	356	355456
943	324	34.35843054	Precinct-05	Lawrence	Yes	162	355456
407	208	51.10565111	Precinct-06	Lawrence	Yes	76	355456
1794	487	27.14604236	Precinct-07	Lawrence	Yes	184	355456
255	157	61.56862745	Precinct-08	Lawrence	Yes	55	355456
1127	639	56.69920142	Precinct-09	Lawrence	Yes	236	355456
3341	1434	42.92128105	Precinct-10	Lawrence	Yes	493	355456
2090	880	42.10526316	Precinct-01	Lawrence	No	498	355456
2412	1023	42.41293532	Precinct-02	Lawrence	No	591	355456
2715	1165	42.90976059	Precinct-03	Lawrence	No	642	355456
1893	813	42.94770206	Precinct-04	Lawrence	No	425	355456
943	324	34.35843054	Precinct-05	Lawrence	No	155	355456
407	208	51.10565111	Precinct-06	Lawrence	No	125	355456
1794	487	27.14604236	Precinct-07	Lawrence	No	284	355456
255	157	61.56862745	Precinct-08	Lawrence	No	98	355456
1127	639	56.69920142	Precinct-09	Lawrence	No	370	355456
3341	1434	42.92128105	Precinct-10	Lawrence	No	867	355456
392	318	81.12244898	Precinct-1	Aurora	Yes	93	355456
190	159	83.68421053	Precinct-2	Aurora	Yes	52	355456
573	430	75.04363002	Precinct-3	Aurora	Yes	151	355456



RegisteredVoters	BallotsCast	VoterTurnout	PrecinctName	CountyName	calcCandidate	calcCandidateVotes	ContestTotal
282	205	72.69503546	Precinct-5	Aurora	Yes	71	355456
446	335	75.11210762	Precinct-7	Aurora	Yes	122	355456
392	318	81.12244898	Precinct-1	Aurora	No	212	355456
190	159	83.68421053	Precinct-2	Aurora	No	99	355456
573	430	75.04363002	Precinct-3	Aurora	No	258	355456
282	205	72.69503546	Precinct-5	Aurora	No	123	355456
446	335	75.11210762	Precinct-7	Aurora	No	200	355456
519	270	52.02312139	Allen Precinct	Bennett	Yes	104	355456
572	368	64.33566434	Martin City Precinct	Bennett	Yes	169	355456
211	173	81.99052133	Vetal/Tuthill Precinct	Bennett	Yes	38	355456
571	360	63.04728546	Martin Rural 26/27 Precinct	Bennett	Yes	134	355456
519	270	52.02312139	Allen Precinct	Bennett	No	122	355456
572	368	64.33566434	Martin City Precinct	Bennett	No	176	355456
211	173	81.99052133	Vetal/Tuthill Precinct	Bennett	No	117	355456
571	360	63.04728546	Martin Rural 26/27 Precinct	Bennett	No	194	355456
797	591	74.15307403	Precinct-1	Bon Homme	Yes	169	355456
642	519	80.8411215	Precinct-2	Bon Homme	Yes	141	355456
964	739	76.65975104	Precinct-3	Bon Homme	Yes	273	355456
743	579	77.92732167	Precinct-4	Bon Homme	Yes	154	355456
843	648	76.8683274	Precinct-5	Bon Homme	Yes	202	355456
797	591	74.15307403	Precinct-1	Bon Homme	No	388	355456
642	519	80.8411215	Precinct-2	Bon Homme	No	352	355456
964	739	76.65975104	Precinct-3	Bon Homme	No	419	355456
743	579	77.92732167	Precinct-4	Bon Homme	No	362	355456
843	648	76.8683274	Precinct-5	Bon Homme	No	408	355456
1856	1252	67.45689655	Precinct-01	Brule	Yes	417	355456
753	527	69.98671979	Precinct-02	Brule	Yes	146	355456
524	383	73.09160305	Precinct-03	Brule	Yes	122	355456
109	77	70.64220183	Precinct-04	Brule	Yes	19	355456
131	111	84.73282443	Precinct-05	Brule	Yes	28	355456
1856	1252	67.45689655	Precinct-01	Brule	No	753	355456
753	527	69.98671979	Precinct-02	Brule	No	352	355456
524	383	73.09160305	Precinct-03	Brule	No	243	355456
109	77	70.64220183	Precinct-04	Brule	No	54	355456
131	111	84.73282443	Precinct-05	Brule	No	76	355456
132	117	88.63636364	Precinct-1	Buffalo	Yes	42	355456
131	86	65.64885496	Precinct-2	Buffalo	Yes	41	355456
682	309	45.30791789	Precinct-3	Buffalo	Yes	172	355456
132	117	88.63636364	Precinct-1	Buffalo	No	70	355456
131	86	65.64885496	Precinct-2	Buffalo	No	40	355456
682	309	45.30791789	Precinct-3	Buffalo	No	101	355456
71	52	73.23943662	Precinct-06	Butte	Yes	15	355456
680	530	77.94117647	Precinct-08 (Precinct-13, Precinct-14)	Butte	Yes	169	355456
108	72	66.66666667	Precinct-11	Butte	Yes	20	355456
119	98	82.35294118	Precinct-12	Butte	Yes	22	355456
995	706	70.95477387	Precinct-16	Butte	Yes	240	355456

RegisteredVoters	BallotsCast	VoterTurnout	PrecinctName	CountyName	calcCandidate	calcCandidateVotes	ContestTotal
515	376	73.00970874	Precinct-17	Butte	Yes	129	355456
176	124	70.45454545	Precinct-18	Butte	Yes	52	355456
370	245	66.21621622	Precinct-20	Butte	Yes	87	355456
476	237	49.78991597	Precinct-21	Butte	Yes	111	355456
389	185	47.55784062	Precinct-22	Butte	Yes	86	355456
406	234	57.63546798	Precinct-23	Butte	Yes	85	355456
562	353	62.8113879	Precinct-24	Butte	Yes	131	355456
452	319	70.57522124	Precinct-25	Butte	Yes	101	355456
480	252	52.5	Precinct-26	Butte	Yes	94	355456
373	256	68.63270777	Precinct-27	Butte	Yes	100	355456
546	375	68.68131868	Precinct-28	Butte	Yes	136	355456
71	52	73.23943662	Precinct-06	Butte	No	35	355456
680	530	77.94117647	Precinct-08 (Precinct-13, Precinct-14)	Butte	No	342	355456
108	72	66.66666667	Precinct-11	Butte	No	45	355456
119	98	82.35294118	Precinct-12	Butte	No	74	355456
995	706	70.95477387	Precinct-16	Butte	No	429	355456
515	376	73.00970874	Precinct-17	Butte	No	230	355456
176	124	70.45454545	Precinct-18	Butte	No	68	355456
370	245	66.21621622	Precinct-20	Butte	No	152	355456
476	237	49.78991597	Precinct-21	Butte	No	119	355456
389	185	47.55784062	Precinct-22	Butte	No	91	355456
406	234	57.63546798	Precinct-23	Butte	No	139	355456
562	353	62.8113879	Precinct-24	Butte	No	202	355456
452	319	70.57522124	Precinct-25	Butte	No	198	355456
480	252	52.5	Precinct-26	Butte	No	145	355456
373	256	68.63270777	Precinct-27	Butte	No	148	355456
546	375	68.68131868	Precinct-28	Butte	No	215	355456
207	156	75.36231884	Precinct-1	Campbell	Yes	43	355456
236	168	71.18644068	Precinct-2	Campbell	Yes	53	355456
245	179	73.06122449	Precinct-3	Campbell	Yes	51	355456
228	177	77.63157895	Precinct-4	Campbell	Yes	53	355456
232	177	76.29310345	Precinct-5	Campbell	Yes	55	355456
207	156	75.36231884	Precinct-1	Campbell	No	102	355456
236	168	71.18644068	Precinct-2	Campbell	No	101	355456
245	179	73.06122449	Precinct-3	Campbell	No	114	355456
228	177	77.63157895	Precinct-4	Campbell	No	112	355456
232	177	76.29310345	Precinct-5	Campbell	No	106	355456
714	402	56.30252101	Precinct-01	Charles Mix	Yes	134	355456
272	189	69.48529412	Precinct-02	Charles Mix	Yes	56	355456
874	517	59.15331808	Precinct-03	Charles Mix	Yes	230	355456
349	180	51.57593123	Precinct-04	Charles Mix	Yes	93	355456
623	323	51.8459069	Precinct-05	Charles Mix	Yes	117	355456
418	215	51.4354067	Precinct-06	Charles Mix	Yes	93	355456
160	127	79.375	Precinct-07	Charles Mix	Yes	46	355456
229	172	75.10917031	Precinct-08	Charles Mix	Yes	58	355456
497	384	77.26358149	Precinct-09	Charles Mix	Yes	108	355456

RegisteredVoters	BallotsCast	VoterTurnout	PrecinctName	CountyName	calcCandidate	calcCandidateVotes	ContestTotal
175	107	61.14285714	Precinct-10	Charles Mix	Yes	22	355456
891	701	78.67564534	Precinct-11	Charles Mix	Yes	158	355456
154	106	68.83116883	Precinct-12	Charles Mix	Yes	35	355456
115	69	60	Precinct-13	Charles Mix	Yes	22	355456
714	402	56.30252101	Precinct-01	Charles Mix	No	254	355456
272	189	69.48529412	Precinct-02	Charles Mix	No	123	355456
874	517	59.15331808	Precinct-03	Charles Mix	No	244	355456
349	180	51.57593123	Precinct-04	Charles Mix	No	77	355456
623	323	51.8459069	Precinct-05	Charles Mix	No	180	355456
418	215	51.4354067	Precinct-06	Charles Mix	No	100	355456
160	127	79.375	Precinct-07	Charles Mix	No	72	355456
229	172	75.10917031	Precinct-08	Charles Mix	No	106	355456
497	384	77.26358149	Precinct-09	Charles Mix	No	265	355456
175	107	61.14285714	Precinct-10	Charles Mix	No	79	355456
891	701	78.67564534	Precinct-11	Charles Mix	No	515	355456
154	106	68.83116883	Precinct-12	Charles Mix	No	68	355456
115	69	60	Precinct-13	Charles Mix	No	45	355456
219	166	75.79908676	Precinct-01	Clark	Yes	71	355456
197	141	71.57360406	Precinct-02	Clark	Yes	40	355456
153	108	70.58823529	Precinct-03	Clark	Yes	34	355456
158	117	74.05063291	Precinct-04	Clark	Yes	33	355456
218	110	50.4587156	Precinct-05	Clark	Yes	25	355456
90	67	74.44444444	Precinct-06	Clark	Yes	22	355456
201	119	59.2039801	Precinct-07	Clark	Yes	36	355456
208	141	67.78846154	Precinct-08	Clark	Yes	52	355456
136	68	50	Precinct-09	Clark	Yes	19	355456
125	106	84.8	Precinct-10	Clark	Yes	32	355456
243	166	68.3127572	Precinct-11	Clark	Yes	64	355456
248	164	66.12903226	Precinct-12	Clark	Yes	60	355456
352	237	67.32954545	Precinct-13	Clark	Yes	72	355456
219	166	75.79908676	Precinct-01	Clark	No	84	355456
197	141	71.57360406	Precinct-02	Clark	No	95	355456
153	108	70.58823529	Precinct-03	Clark	No	71	355456
158	117	74.05063291	Precinct-04	Clark	No	79	355456
218	110	50.4587156	Precinct-05	Clark	No	75	355456
90	67	74.44444444	Precinct-06	Clark	No	43	355456
201	119	59.2039801	Precinct-07	Clark	No	78	355456
208	141	67.78846154	Precinct-08	Clark	No	83	355456
136	68	50	Precinct-09	Clark	No	45	355456
125	106	84.8	Precinct-10	Clark	No	73	355456
243	166	68.3127572	Precinct-11	Clark	No	93	355456
248	164	66.12903226	Precinct-12	Clark	No	93	355456
352	237	67.32954545	Precinct-13	Clark	No	146	355456
528	421	79.73484848	Precinct-01	Clay	Yes	134	355456
560	385	68.75	Precinct-02	Clay	Yes	152	355456
1251	970	77.53796962	Precinct-03	Clay	Yes	306	355456

RegisteredVoters	BallotsCast	VoterTurnout	PrecinctName	CountyName	calcCandidate	calcCandidateVotes	ContestTotal
562	367	65.3024911	Precinct-C1	Clay	Yes	106	355456
505	262	51.88118812	Precinct-C2	Clay	Yes	106	355456
614	329	53.58306189	Precinct-E1	Clay	Yes	124	355456
345	165	47.82608696	Precinct-E2	Clay	Yes	68	355456
1015	757	74.58128079	Precinct-S1	Clay	Yes	225	355456
857	589	68.72812135	Precinct-S2	Clay	Yes	195	355456
918	586	63.83442266	Precinct-W1	Clay	Yes	230	355456
573	377	65.79406632	Precinct-W2	Clay	Yes	146	355456
528	421	79.73484848	Precinct-01	Clay	No	269	355456
560	385	68.75	Precinct-02	Clay	No	200	355456
1251	970	77.53796962	Precinct-03	Clay	No	607	355456
562	367	65.3024911	Precinct-C1	Clay	No	236	355456
505	262	51.88118812	Precinct-C2	Clay	No	141	355456
614	329	53.58306189	Precinct-E1	Clay	No	184	355456
345	165	47.82608696	Precinct-E2	Clay	No	84	355456
1015	757	74.58128079	Precinct-S1	Clay	No	484	355456
857	589	68.72812135	Precinct-S2	Clay	No	357	355456
918	586	63.83442266	Precinct-W1	Clay	No	313	355456
573	377	65.79406632	Precinct-W2	Clay	No	209	355456
195	63	32.30769231	Bullhead Precinct	Corson	Yes	31	355456
202	74	36.63366337	West Rural McLaughlin Precinct	Corson	Yes	30	355456
93	70	75.2688172	Grand Valley Precinct	Corson	Yes	21	355456
142	61	42.95774648	Kenel Precinct	Corson	Yes	30	355456
114	79	69.29824561	Stone Church Precinct	Corson	Yes	15	355456
184	102	55.43478261	Lincoln Precinct (Oak Creek Precinct)	Corson	Yes	40	355456
261	103	39.46360153	Little Eagle Precinct	Corson	Yes	44	355456
461	193	41.86550976	McLaughlin Precinct	Corson	Yes	82	355456
243	171	70.37037037	McIntosh Precinct (South McIntosh Precinct)	Corson	Yes	83	355456
217	96	44.23963134	Wakpala Precinct	Corson	Yes	58	355456
154	119	77.27272727	Morristown Precinct	Corson	Yes	40	355456
95	64	67.36842105	Ridgeland Precinct	Corson	Yes	27	355456
195	63	32.30769231	Bullhead Precinct	Corson	No	23	355456
202	74	36.63366337	West Rural McLaughlin Precinct	Corson	No	40	355456
93	70	75.2688172	Grand Valley Precinct	Corson	No	47	355456
142	61	42.95774648	Kenel Precinct	Corson	No	24	355456
114	79	69.29824561	Stone Church Precinct	Corson	No	62	355456
184	102	55.43478261	Lincoln Precinct (Oak Creek Precinct)	Corson	No	59	355456
261	103	39.46360153	Little Eagle Precinct	Corson	No	53	355456
461	193	41.86550976	McLaughlin Precinct	Corson	No	98	355456
243	171	70.37037037	McIntosh Precinct (South McIntosh Precinct)	Corson	No	78	355456
217	96	44.23963134	Wakpala Precinct	Corson	No	35	355456
154	119	77.27272727	Morristown Precinct	Corson	No	69	355456
95	64	67.36842105	Ridgeland Precinct	Corson	No	35	355456
1249	934	74.77982386	Precinct-01	Custer	Yes	316	355456
173	143	82.65895954	Precinct-02	Custer	Yes	34	355456
270	196	72.59259259	Precinct-03	Custer	Yes	61	355456

RegisteredVoters	BallotsCast	VoterTurnout	PrecinctName	CountyName	calcCandidate	calcCandidateVotes	ContestTotal
455	361	79.34065934	Precinct-04	Custer	Yes	127	355456
888	698	78.6036036	Precinct-05	Custer	Yes	251	355456
569	401	70.4745167	Precinct-06	Custer	Yes	136	355456
346	225	65.02890173	Precinct-07	Custer	Yes	98	355456
615	443	72.03252033	Precinct-08	Custer	Yes	157	355456
1567	1265	80.72750479	Precinct-09	Custer	Yes	449	355456
214	159	74.29906542	Precinct-10	Custer	Yes	51	355456
1249	934	74.77982386	Precinct-01	Custer	No	561	355456
173	143	82.65895954	Precinct-02	Custer	No	104	355456
270	196	72.59259259	Precinct-03	Custer	No	121	355456
455	361	79.34065934	Precinct-04	Custer	No	212	355456
888	698	78.6036036	Precinct-05	Custer	No	409	355456
569	401	70.4745167	Precinct-06	Custer	No	254	355456
346	225	65.02890173	Precinct-07	Custer	No	110	355456
615	443	72.03252033	Precinct-08	Custer	No	264	355456
1567	1265	80.72750479	Precinct-09	Custer	No	762	355456
214	159	74.29906542	Precinct-10	Custer	No	99	355456
388	271	69.84536082	Precinct-01	Day	Yes	104	355456
425	289	68	Precinct-02	Day	Yes	122	355456
240	159	66.25	Precinct-03	Day	Yes	60	355456
244	197	80.73770492	Precinct-04	Day	Yes	65	355456
311	190	61.09324759	Precinct-05	Day	Yes	60	355456
453	257	56.73289183	Precinct-06	Day	Yes	111	355456
245	178	72.65306122	Precinct-07	Day	Yes	48	355456
174	138	79.31034483	Precinct-08	Day	Yes	40	355456
268	197	73.50746269	Precinct-09	Day	Yes	66	355456
145	110	75.86206897	Precinct-10	Day	Yes	40	355456
297	210	70.70707071	Precinct-11	Day	Yes	65	355456
292	195	66.78082192	Precinct-12	Day	Yes	62	355456
309	198	64.0776699	Precinct-13	Day	Yes	77	355456
352	249	70.73863636	Precinct-14	Day	Yes	89	355456
388	271	69.84536082	Precinct-01	Day	No	145	355456
425	289	68	Precinct-02	Day	No	145	355456
240	159	66.25	Precinct-03	Day	No	88	355456
244	197	80.73770492	Precinct-04	Day	No	117	355456
311	190	61.09324759	Precinct-05	Day	No	116	355456
453	257	56.73289183	Precinct-06	Day	No	129	355456
245	178	72.65306122	Precinct-07	Day	No	122	355456
174	138	79.31034483	Precinct-08	Day	No	91	355456
268	197	73.50746269	Precinct-09	Day	No	118	355456
145	110	75.86206897	Precinct-10	Day	No	68	355456
297	210	70.70707071	Precinct-11	Day	No	126	355456
292	195	66.78082192	Precinct-12	Day	No	125	355456
309	198	64.0776699	Precinct-13	Day	No	104	355456
352	249	70.73863636	Precinct-14	Day	No	142	355456
192	150	78.125	Precinct-01	Deuel	Yes	48	355456

RegisteredVoters	BallotsCast	VoterTurnout	PrecinctName	CountyName	calcCandidate	calcCandidateVotes	ContestTotal
405	300	74.07407407	Precinct-03	Deuel	Yes	104	355456
260	190	73.07692308	Precinct-04	Deuel	Yes	67	355456
265	180	67.9245283	Precinct-05	Deuel	Yes	74	355456
251	197	78.48605578	Precinct-06	Deuel	Yes	72	355456
260	191	73.46153846	Precinct-07	Deuel	Yes	70	355456
361	261	72.29916898	Precinct-08	Deuel	Yes	96	355456
360	284	78.88888889	Precinct-09	Deuel	Yes	91	355456
219	175	79.9086758	Precinct-10	Deuel	Yes	59	355456
303	205	67.65676568	Precinct-11	Deuel	Yes	65	355456
192	150	78.125	Precinct-01	Deuel	No	94	355456
405	300	74.07407407	Precinct-03	Deuel	No	188	355456
260	190	73.07692308	Precinct-04	Deuel	No	108	355456
265	180	67.9245283	Precinct-05	Deuel	No	98	355456
251	197	78.48605578	Precinct-06	Deuel	No	112	355456
260	191	73.46153846	Precinct-07	Deuel	No	116	355456
361	261	72.29916898	Precinct-08	Deuel	No	156	355456
360	284	78.88888889	Precinct-09	Deuel	No	178	355456
219	175	79.9086758	Precinct-10	Deuel	No	109	355456
303	205	67.65676568	Precinct-11	Deuel	No	129	355456
50	41	82	Precinct-02 Trail City	Dewey	Yes	14	355456
488	337	69.05737705	Precinct-04 Timber Lake	Dewey	Yes	124	355456
93	61	65.59139785	Precinct-05 Firesteel	Dewey	Yes	21	355456
206	145	70.38834951	Precinct-06 Isabel	Dewey	Yes	51	355456
652	253	38.80368098	Precinct-07 Eagle Butte East	Dewey	Yes	142	355456
107	66	61.68224299	Precinct-08 White Horse	Dewey	Yes	46	355456
103	70	67.96116505	Precinct-09 Promise	Dewey	Yes	25	355456
191	90	47.12041885	Precinct-11 Swiftbird/LaPlant	Dewey	Yes	55	355456
528	234	44.31818182	Precinct-12 Eagle Butte North (Precinct-13 Eagle Butte North)	Dewey	Yes	122	355456
597	285	47.73869347	Precinct-14 Eagle Butte South	Dewey	Yes	143	355456
308	157	50.97402597	Precinct-15 Eagle Butte West	Dewey	Yes	83	355456
50	41	82	Precinct-02 Trail City	Dewey	No	27	355456
488	337	69.05737705	Precinct-04 Timber Lake	Dewey	No	197	355456
93	61	65.59139785	Precinct-05 Firesteel	Dewey	No	38	355456
206	145	70.38834951	Precinct-06 Isabel	Dewey	No	89	355456
652	253	38.80368098	Precinct-07 Eagle Butte East	Dewey	No	96	355456
107	66	61.68224299	Precinct-08 White Horse	Dewey	No	17	355456
103	70	67.96116505	Precinct-09 Promise	Dewey	No	34	355456
191	90	47.12041885	Precinct-11 Swiftbird/LaPlant	Dewey	No	31	355456
528	234	44.31818182	Precinct-12 Eagle Butte North (Precinct-13 Eagle Butte North)	Dewey	No	99	355456
597	285	47.73869347	Precinct-14 Eagle Butte South	Dewey	No	130	355456
308	157	50.97402597	Precinct-15 Eagle Butte West	Dewey	No	64	355456
461	381	82.64642082	Precinct-1	Douglas	Yes	70	355456
392	312	79.59183673	Precinct-2	Douglas	Yes	80	355456
422	279	66.11374408	Precinct-3	Douglas	Yes	84	355456
447	343	76.73378076	Precinct-4	Douglas	Yes	115	355456
390	321	82.30769231	Precinct-5	Douglas	Yes	84	355456

RegisteredVoters	BallotsCast	VoterTurnout	PrecinctName	CountyName	calcCandidate	calcCandidateVotes	ContestTotal
461	381	82.64642082	Precinct-1	Douglas	No	292	355456
392	312	79.59183673	Precinct-2	Douglas	No	207	355456
422	279	66.11374408	Precinct-3	Douglas	No	185	355456
447	343	76.73378076	Precinct-4	Douglas	No	219	355456
390	321	82.30769231	Precinct-5	Douglas	No	221	355456
590	442	74.91525424	Precinct-1	Edmunds	Yes	154	355456
574	402	70.03484321	Precinct-2	Edmunds	Yes	140	355456
546	308	56.41025641	Precinct-3	Edmunds	Yes	96	355456
372	274	73.65591398	Precinct-4	Edmunds	Yes	102	355456
524	374	71.3740458	Precinct-5	Edmunds	Yes	123	355456
215	162	75.34883721	Precinct-6	Edmunds	Yes	58	355456
590	442	74.91525424	Precinct-1	Edmunds	No	271	355456
574	402	70.03484321	Precinct-2	Edmunds	No	232	355456
546	308	56.41025641	Precinct-3	Edmunds	No	171	355456
372	274	73.65591398	Precinct-4	Edmunds	No	152	355456
524	374	71.3740458	Precinct-5	Edmunds	No	233	355456
215	162	75.34883721	Precinct-6	Edmunds	No	100	355456
172	139	80.81395349	BEA	Fall River	Yes	31	355456
219	168	76.71232877	CAS	Fall River	Yes	60	355456
779	545	69.96148909	EDA	Fall River	Yes	217	355456
654	437	66.81957187	HS 1	Fall River	Yes	158	355456
1218	912	74.87684729	JAC	Fall River	Yes	315	355456
255	204	80	Oelrichs Area	Fall River	Yes	56	355456
632	440	69.62025316	HS3	Fall River	Yes	160	355456
548	341	62.22627737	HS4	Fall River	Yes	151	355456
631	462	73.21711569	HS2	Fall River	Yes	178	355456
172	139	80.81395349	BEA	Fall River	No	97	355456
219	168	76.71232877	CAS	Fall River	No	97	355456
779	545	69.96148909	EDA	Fall River	No	289	355456
654	437	66.81957187	HS 1	Fall River	No	236	355456
1218	912	74.87684729	JAC	Fall River	No	545	355456
255	204	80	Oelrichs Area	Fall River	No	138	355456
632	440	69.62025316	HS3	Fall River	No	242	355456
548	341	62.22627737	HS4	Fall River	No	165	355456
631	462	73.21711569	HS2	Fall River	No	246	355456
231	193	83.54978355	Precinct-1	Faulk	Yes	58	355456
222	94	42.34234234	Precinct-2	Faulk	Yes	34	355456
167	140	83.83233533	Precinct-3	Faulk	Yes	43	355456
113	97	85.84070796	Precinct-4	Faulk	Yes	32	355456
147	105	71.42857143	Precinct-5	Faulk	Yes	41	355456
296	243	82.09459459	Precinct-6	Faulk	Yes	77	355456
368	285	77.44565217	Precinct-7	Faulk	Yes	88	355456
231	193	83.54978355	Precinct-1	Faulk	No	123	355456
222	94	42.34234234	Precinct-2	Faulk	No	52	355456
167	140	83.83233533	Precinct-3	Faulk	No	90	355456
113	97	85.84070796	Precinct-4	Faulk	No	58	355456

RegisteredVoters	BallotsCast	VoterTurnout	PrecinctName	CountyName	calcCandidate	calcCandidateVotes	ContestTotal
147	105	71.42857143	Precinct-5	Faulk	No	58	355456
296	243	82.09459459	Precinct-6	Faulk	No	159	355456
368	285	77.44565217	Precinct-7	Faulk	No	174	355456
496	337	67.94354839	Precinct-11	Grant	Yes	131	355456
101	75	74.25742574	Precinct-12	Grant	Yes	31	355456
152	109	71.71052632	Precinct-21	Grant	Yes	38	355456
552	395	71.55797101	Precinct-22	Grant	Yes	154	355456
92	79	85.86956522	Precinct-31	Grant	Yes	27	355456
162	111	68.51851852	Precinct-32	Grant	Yes	56	355456
532	431	81.01503759	Precinct-33	Grant	Yes	132	355456
326	253	77.60736196	Precinct-41	Grant	Yes	92	355456
391	300	76.72634271	Precinct-42	Grant	Yes	111	355456
569	424	74.51669596	Precinct-43	Grant	Yes	180	355456
165	125	75.75757576	Precinct-44	Grant	Yes	49	355456
218	164	75.2293578	Precinct-45	Grant	Yes	53	355456
264	213	80.68181818	Precinct-46	Grant	Yes	78	355456
284	230	80.98591549	Precinct-47	Grant	Yes	71	355456
161	115	71.42857143	Precinct-49	Grant	Yes	39	355456
116	85	73.27586207	Precinct-52	Grant	Yes	33	355456
74	50	67.56756757	Precinct-53	Grant	Yes	21	355456
224	172	76.78571429	Precinct-54	Grant	Yes	59	355456
496	337	67.94354839	Precinct-11	Grant	No	178	355456
101	75	74.25742574	Precinct-12	Grant	No	41	355456
152	109	71.71052632	Precinct-21	Grant	No	68	355456
552	395	71.55797101	Precinct-22	Grant	No	225	355456
92	79	85.86956522	Precinct-31	Grant	No	48	355456
162	111	68.51851852	Precinct-32	Grant	No	49	355456
532	431	81.01503759	Precinct-33	Grant	No	271	355456
326	253	77.60736196	Precinct-41	Grant	No	155	355456
391	300	76.72634271	Precinct-42	Grant	No	183	355456
569	424	74.51669596	Precinct-43	Grant	No	228	355456
165	125	75.75757576	Precinct-44	Grant	No	70	355456
218	164	75.2293578	Precinct-45	Grant	No	107	355456
264	213	80.68181818	Precinct-46	Grant	No	123	355456
284	230	80.98591549	Precinct-47	Grant	No	146	355456
161	115	71.42857143	Precinct-49	Grant	No	70	355456
116	85	73.27586207	Precinct-52	Grant	No	48	355456
74	50	67.56756757	Precinct-53	Grant	No	22	355456
224	172	76.78571429	Precinct-54	Grant	No	101	355456
1331	1000	75.13148009	Precinct-1	Gregory	Yes	278	355456
1009	777	77.00693756	Precinct-2	Gregory	Yes	224	355456
486	358	73.66255144	Precinct-3	Gregory	Yes	106	355456
1331	1000	75.13148009	Precinct-1	Gregory	No	681	355456
1009	777	77.00693756	Precinct-2	Gregory	No	514	355456
486	358	73.66255144	Precinct-3	Gregory	No	231	355456
141	111	78.72340426	Precinct-01	Haakon	Yes	25	355456



RegisteredVoters	BallotsCast	VoterTurnout	PrecinctName	CountyName	calcCandidate	calcCandidateVotes	ContestTotal
170	136	80	Precinct-04	Haakon	Yes	28	355456
283	216	76.32508834	Precinct-16	Haakon	Yes	64	355456
264	205	77.65151515	Precinct-17	Haakon	Yes	60	355456
257	200	77.82101167	Precinct-19	Haakon	Yes	55	355456
264	191	72.34848485	Precinct-20	Haakon	Yes	52	355456
141	111	78.72340426	Precinct-01	Haakon	No	79	355456
170	136	80	Precinct-04	Haakon	No	103	355456
283	216	76.32508834	Precinct-16	Haakon	No	143	355456
264	205	77.65151515	Precinct-17	Haakon	No	127	355456
257	200	77.82101167	Precinct-19	Haakon	No	131	355456
264	191	72.34848485	Precinct-20	Haakon	No	132	355456
203	149	73.39901478	Precinct-02	Hamlin	Yes	43	355456
981	707	72.06931702	Precinct-21	Hamlin	Yes	248	355456
163	132	80.98159509	Precinct-22	Hamlin	Yes	35	355456
452	324	71.68141593	Precinct-23	Hamlin	Yes	104	355456
827	640	77.38814994	Precinct-24	Hamlin	Yes	213	355456
681	479	70.33773862	Precinct-25	Hamlin	Yes	163	355456
535	409	76.44859813	Precinct-26	Hamlin	Yes	118	355456
203	149	73.39901478	Precinct-02	Hamlin	No	95	355456
981	707	72.06931702	Precinct-21	Hamlin	No	423	355456
163	132	80.98159509	Precinct-22	Hamlin	No	88	355456
452	324	71.68141593	Precinct-23	Hamlin	No	181	355456
827	640	77.38814994	Precinct-24	Hamlin	No	386	355456
681	479	70.33773862	Precinct-25	Hamlin	No	288	355456
535	409	76.44859813	Precinct-26	Hamlin	No	262	355456
285	235	82.45614035	Precinct-01 (Precinct-03)	Hand	Yes	71	355456
107	84	78.5046729	Precinct-02	Hand	Yes	21	355456
69	53	76.8115942	Precinct-04	Hand	Yes	23	355456
294	232	78.91156463	Precinct-05 (Precinct-08)	Hand	Yes	50	355456
233	181	77.68240343	Precinct-06	Hand	Yes	74	355456
149	120	80.53691275	Precinct-07	Hand	Yes	30	355456
182	146	80.21978022	Precinct-09 (Precinct-10)	Hand	Yes	38	355456
534	383	71.72284644	Precinct-11	Hand	Yes	127	355456
591	445	75.29610829	Precinct-12	Hand	Yes	151	355456
285	235	82.45614035	Precinct-01 (Precinct-03)	Hand	No	158	355456
107	84	78.5046729	Precinct-02	Hand	No	59	355456
69	53	76.8115942	Precinct-04	Hand	No	28	355456
294	232	78.91156463	Precinct-05 (Precinct-08)	Hand	No	163	355456
233	181	77.68240343	Precinct-06	Hand	No	95	355456
149	120	80.53691275	Precinct-07	Hand	No	81	355456
182	146	80.21978022	Precinct-09 (Precinct-10)	Hand	No	101	355456
534	383	71.72284644	Precinct-11	Hand	No	235	355456
591	445	75.29610829	Precinct-12	Hand	No	272	355456
1691	976	57.71732703	Precinct-1	Hanson	Yes	290	355456
530	362	68.30188679	Precinct-2	Hanson	Yes	132	355456
413	307	74.33414044	Precinct-3	Hanson	Yes	101	355456

RegisteredVoters	BallotsCast	VoterTurnout	PrecinctName	CountyName	calcCandidate	calcCandidateVotes	ContestTotal
444	286	64.41441441	Precinct-4	Hanson	Yes	99	355456
318	119	37.42138365	Precinct-5	Hanson	Yes	36	355456
1691	976	57.71732703	Precinct-1	Hanson	No	502	355456
530	362	68.30188679	Precinct-2	Hanson	No	219	355456
413	307	74.33414044	Precinct-3	Hanson	No	191	355456
444	286	64.41441441	Precinct-4	Hanson	No	174	355456
318	119	37.42138365	Precinct-5	Hanson	No	72	355456
206	163	79.12621359	Precinct-01	Harding	Yes	44	355456
156	124	79.48717949	Precinct-02	Harding	Yes	33	355456
67	58	86.56716418	Precinct-03	Harding	Yes	9	355456
141	116	82.26950355	Precinct-05	Harding	Yes	29	355456
53	42	79.24528302	Precinct-06	Harding	Yes	16	355456
124	92	74.19354839	Precinct-07	Harding	Yes	25	355456
76	60	78.94736842	Precinct-08	Harding	Yes	12	355456
143	125	87.41258741	Precinct-09	Harding	Yes	25	355456
206	163	79.12621359	Precinct-01	Harding	No	109	355456
156	124	79.48717949	Precinct-02	Harding	No	86	355456
67	58	86.56716418	Precinct-03	Harding	No	42	355456
141	116	82.26950355	Precinct-05	Harding	No	83	355456
53	42	79.24528302	Precinct-06	Harding	No	23	355456
124	92	74.19354839	Precinct-07	Harding	No	63	355456
76	60	78.94736842	Precinct-08	Harding	No	45	355456
143	125	87.41258741	Precinct-09	Harding	No	97	355456
11065	197	1.780388613	Blunt City Hall	Hughes	Yes	73	355456
11065	110	0.994125621	Harrold City Auditorium	Hughes	Yes	32	355456
11065	86	0.777225486	Hyde Residence	Hughes	Yes	34	355456
11065	1962	17.73158608	New Life Assembly of God Church	Hughes	Yes	587	355456
11065	784	7.085404428	PILC Rec Center	Hughes	Yes	292	355456
11065	1876	16.9543606	Faith Lutheran Church	Hughes	Yes	562	355456
11065	1411	12.75192047	Lutheran Memorial Church	Hughes	Yes	397	355456
11065	197	1.780388613	Blunt City Hall	Hughes	No	117	355456
11065	110	0.994125621	Harrold City Auditorium	Hughes	No	73	355456
11065	86	0.777225486	Hyde Residence	Hughes	No	50	355456
11065	1962	17.73158608	New Life Assembly of God Church	Hughes	No	1321	355456
11065	784	7.085404428	PILC Rec Center	Hughes	No	468	355456
11065	1876	16.9543606	Faith Lutheran Church	Hughes	No	1258	355456
11065	1411	12.75192047	Lutheran Memorial Church	Hughes	No	974	355456
1013	717	70.7798618	Precinct-01	Hutchinson	Yes	220	355456
1040	793	76.25	Precinct-02	Hutchinson	Yes	235	355456
222	144	64.86486486	Precinct-03	Hutchinson	Yes	34	355456
651	465	71.42857143	Precinct-04	Hutchinson	Yes	149	355456
996	699	70.18072289	Precinct-05	Hutchinson	Yes	234	355456
580	439	75.68965517	Precinct-06	Hutchinson	Yes	146	355456
333	197	59.15915916	Precinct-07	Hutchinson	Yes	50	355456
1013	717	70.7798618	Precinct-01	Hutchinson	No	451	355456
1040	793	76.25	Precinct-02	Hutchinson	No	500	355456

RegisteredVoters	BallotsCast	VoterTurnout	PrecinctName	CountyName	calcCandidate	calcCandidateVotes	ContestTotal
222	144	64.86486486	Precinct-03	Hutchinson	No	100	355456
651	465	71.42857143	Precinct-04	Hutchinson	No	295	355456
996	699	70.18072289	Precinct-05	Hutchinson	No	431	355456
580	439	75.68965517	Precinct-06	Hutchinson	No	274	355456
333	197	59.15915916	Precinct-07	Hutchinson	No	135	355456
998	703	70.44088176	Hyde County Memorial Auditorium - Main Arena	Hyde	Yes	235	355456
998	703	70.44088176	Hyde County Memorial Auditorium - Main Arena	Hyde	No	432	355456
58	43	74.13793103	Precinct-1	Jackson	Yes	7	355456
160	117	73.125	Precinct-2	Jackson	Yes	27	355456
353	259	73.37110482	Precinct-3	Jackson	Yes	74	355456
238	168	70.58823529	Precinct-4	Jackson	Yes	52	355456
120	94	78.33333333	Precinct-5	Jackson	Yes	34	355456
157	119	75.79617834	Precinct-6	Jackson	Yes	43	355456
636	252	39.62264151	Precinct-7	Jackson	Yes	123	355456
160	66	41.25	Precinct-8	Jackson	Yes	27	355456
58	43	74.13793103	Precinct-1	Jackson	No	35	355456
160	117	73.125	Precinct-2	Jackson	No	79	355456
353	259	73.37110482	Precinct-3	Jackson	No	173	355456
238	168	70.58823529	Precinct-4	Jackson	No	106	355456
120	94	78.33333333	Precinct-5	Jackson	No	59	355456
157	119	75.79617834	Precinct-6	Jackson	No	73	355456
636	252	39.62264151	Precinct-7	Jackson	No	118	355456
160	66	41.25	Precinct-8	Jackson	No	34	355456
623	490	78.65168539	Precinct-1	Jerauld	Yes	165	355456
183	151	82.5136612	Precinct-2	Jerauld	Yes	44	355456
198	147	74.24242424	Precinct-3	Jerauld	Yes	40	355456
132	105	79.54545455	Precinct-4	Jerauld	Yes	39	355456
143	110	76.92307692	Precinct-5	Jerauld	Yes	34	355456
623	490	78.65168539	Precinct-1	Jerauld	No	282	355456
183	151	82.5136612	Precinct-2	Jerauld	No	103	355456
198	147	74.24242424	Precinct-3	Jerauld	No	95	355456
132	105	79.54545455	Precinct-4	Jerauld	No	62	355456
143	110	76.92307692	Precinct-5	Jerauld	No	73	355456
249	205	82.32931727	Precinct-1	Jones	Yes	49	355456
242	191	78.92561983	Precinct-3	Jones	Yes	56	355456
219	176	80.3652968	Precinct-5	Jones	Yes	58	355456
249	205	82.32931727	Precinct-1	Jones	No	150	355456
242	191	78.92561983	Precinct-3	Jones	No	128	355456
219	176	80.3652968	Precinct-5	Jones	No	106	355456
285	216	75.78947368	Iroquois Precinct	Kingsbury	Yes	76	355456
371	276	74.393531	Badger Precinct	Kingsbury	Yes	83	355456
581	434	74.69879518	Lake Preston Precinct	Kingsbury	Yes	128	355456
294	226	76.8707483	Oldham Precinct	Kingsbury	Yes	66	355456
811	572	70.53020962	Arlington Precinct	Kingsbury	Yes	184	355456
1126	900	79.92895204	De Smet Precinct	Kingsbury	Yes	253	355456
285	216	75.78947368	Iroquois Precinct	Kingsbury	No	129	355456

RegisteredVoters	BallotsCast	VoterTurnout	PrecinctName	CountyName	calcCandidate	calcCandidateVotes	ContestTotal
371	276	74.393531	Badger Precinct	Kingsbury	No	178	355456
581	434	74.69879518	Lake Preston Precinct	Kingsbury	No	272	355456
294	226	76.8707483	Oldham Precinct	Kingsbury	No	143	355456
811	572	70.53020962	Arlington Precinct	Kingsbury	No	360	355456
1126	900	79.92895204	De Smet Precinct	Kingsbury	No	597	355456
631	466	73.85103011	Chester-Franklin	Lake	Yes	138	355456
627	516	82.29665072	Wentworth-Rutland	Lake	Yes	174	355456
217	181	83.41013825	Nunda-Summit	Lake	Yes	58	355456
318	248	77.98742138	Concord-Badus-Wayne/Ramona	Lake	Yes	83	355456
548	435	79.37956204	Herman-Winfred	Lake	Yes	155	355456
601	485	80.69883527	Lakeview	Lake	Yes	152	355456
4702	2874	61.12292641	Ward One	Lake	Yes	896	355456
975	668	68.51282051	Ward Three	Lake	Yes	277	355456
1031	749	72.64791465	Ward Two	Lake	Yes	273	355456
477	339	71.06918239	Farmington-Leroy-Clarno-Orland	Lake	Yes	91	355456
631	466	73.85103011	Chester-Franklin	Lake	No	311	355456
627	516	82.29665072	Wentworth-Rutland	Lake	No	314	355456
217	181	83.41013825	Nunda-Summit	Lake	No	112	355456
318	248	77.98742138	Concord-Badus-Wayne/Ramona	Lake	No	147	355456
548	435	79.37956204	Herman-Winfred	Lake	No	257	355456
601	485	80.69883527	Lakeview	Lake	No	318	355456
4702	2874	61.12292641	Ward One	Lake	No	1436	355456
975	668	68.51282051	Ward Three	Lake	No	329	355456
1031	749	72.64791465	Ward Two	Lake	No	435	355456
477	339	71.06918239	Farmington-Leroy-Clarno-Orland	Lake	No	220	355456
334	263	78.74251497	02-Norway & Fairview, Fairview, Inc	Lincoln	Yes	89	355456
590	474	80.33898305	06-Highland & Canton	Lincoln	Yes	135	355456
278	219	78.77697842	08-Lincoln & Delaware	Lincoln	Yes	81	355456
253	221	87.35177866	11-Grant	Lincoln	Yes	76	355456
530	392	73.96226415	12-Dayton	Lincoln	Yes	96	355456
369	281	76.15176152	13-LaValley	Lincoln	Yes	75	355456
535	406	75.88785047	14-Perry	Lincoln	Yes	126	355456
1484	1121	75.53908356	15-Springdale	Lincoln	Yes	319	355456
1337	1013	75.76664174	16-Delapre	Lincoln	Yes	321	355456
1217	932	76.58175842	20-Canton 1, 2, 3	Lincoln	Yes	312	355456
317	225	70.97791798	21-Hudson & Eden	Lincoln	Yes	82	355456
752	543	72.20744681	23-Worthing & Lynn	Lincoln	Yes	200	355456
2527	1777	70.32053819	24-Tea	Lincoln	Yes	677	355456
1338	962	71.89835575	25-Lennox	Lincoln	Yes	373	355456
593	441	74.36762226	26-Brooklyn & Pleasant, Beresford	Lincoln	Yes	133	355456
1346	941	69.91084695	27-Harrisburg 1	Lincoln	Yes	339	355456
705	493	69.92907801	30-Canton 4 & 5	Lincoln	Yes	163	355456
1812	1435	79.19426049	Sioux Falls 1-11	Lincoln	Yes	332	355456
2067	1640	79.34204161	Sioux Falls 2-10	Lincoln	Yes	362	355456
1589	1192	75.01573317	Sioux Falls 1-12	Lincoln	Yes	354	355456
2162	1738	80.38852914	Sioux Falls 2-11	Lincoln	Yes	429	355456

RegisteredVoters	BallotsCast	VoterTurnout	PrecinctName	CountyName	calcCandidate	calcCandidateVotes	ContestTotal
1036	701	67.66409266	Sioux Falls 1-13	Lincoln	Yes	251	355456
1165	814	69.87124464	Sioux Falls 2-12	Lincoln	Yes	212	355456
1027	699	68.06231743	Sioux Falls 1-16	Lincoln	Yes	254	355456
2428	1867	76.89456343	Sioux Falls 2-13	Lincoln	Yes	527	355456
1168	870	74.48630137	Sioux Falls 1-14	Lincoln	Yes	296	355456
1298	1013	78.0431433	Sioux Falls 2-15	Lincoln	Yes	263	355456
1481	1126	76.02970966	Sioux Falls 1-18	Lincoln	Yes	364	355456
1343	910	67.75874907	Sioux Falls 1-15	Lincoln	Yes	276	355456
1548	1108	71.57622739	29-Harrisburg 2	Lincoln	Yes	404	355456
334	263	78.74251497	02-Norway & Fairview, Fairview, Inc	Lincoln	No	165	355456
590	474	80.33898305	06-Highland & Canton	Lincoln	No	320	355456
278	219	78.77697842	08-Lincoln & Delaware	Lincoln	No	132	355456
253	221	87.35177866	11-Grant	Lincoln	No	135	355456
530	392	73.96226415	12-Dayton	Lincoln	No	287	355456
369	281	76.15176152	13-LaValley	Lincoln	No	192	355456
535	406	75.88785047	14-Perry	Lincoln	No	267	355456
1484	1121	75.53908356	15-Springdale	Lincoln	No	757	355456
1337	1013	75.76664174	16-Delapre	Lincoln	No	645	355456
1217	932	76.58175842	20-Canton 1, 2, 3	Lincoln	No	570	355456
317	225	70.97791798	21-Hudson & Eden	Lincoln	No	129	355456
752	543	72.20744681	23-Worthing & Lynn	Lincoln	No	313	355456
2527	1777	70.32053819	24-Tea	Lincoln	No	1012	355456
1338	962	71.89835575	25-Lennox	Lincoln	No	538	355456
593	441	74.36762226	26-Brooklyn & Pleasant, Beresford	Lincoln	No	276	355456
1346	941	69.91084695	27-Harrisburg 1	Lincoln	No	547	355456
705	493	69.92907801	30-Canton 4 & 5	Lincoln	No	295	355456
1812	1435	79.19426049	Sioux Falls 1-11	Lincoln	No	1024	355456
2067	1640	79.34204161	Sioux Falls 2-10	Lincoln	No	1181	355456
1589	1192	75.01573317	Sioux Falls 1-12	Lincoln	No	763	355456
2162	1738	80.38852914	Sioux Falls 2-11	Lincoln	No	1230	355456
1036	701	67.66409266	Sioux Falls 1-13	Lincoln	No	420	355456
1165	814	69.87124464	Sioux Falls 2-12	Lincoln	No	557	355456
1027	699	68.06231743	Sioux Falls 1-16	Lincoln	No	407	355456
2428	1867	76.89456343	Sioux Falls 2-13	Lincoln	No	1234	355456
1168	870	74.48630137	Sioux Falls 1-14	Lincoln	No	524	355456
1298	1013	78.0431433	Sioux Falls 2-15	Lincoln	No	695	355456
1481	1126	76.02970966	Sioux Falls 1-18	Lincoln	No	697	355456
1343	910	67.75874907	Sioux Falls 1-15	Lincoln	No	576	355456
1548	1108	71.57622739	29-Harrisburg 2	Lincoln	No	644	355456
81	69	85.18518519	Precinct-01	Lyman	Yes	28	355456
454	326	71.8061674	Precinct-04	Lyman	Yes	126	355456
187	146	78.07486631	Precinct-06	Lyman	Yes	45	355456
599	175	29.21535893	Precinct-07	Lyman	Yes	116	355456
325	255	78.46153846	Precinct-09	Lyman	Yes	70	355456
493	386	78.29614604	Precinct-12	Lyman	Yes	137	355456
134	104	77.6119403	Precinct-13	Lyman	Yes	29	355456

RegisteredVoters	BallotsCast	VoterTurnout	PrecinctName	CountyName	calcCandidate	calcCandidateVotes	ContestTotal
81	69	85.18518519	Precinct-01	Lyman	No	37	355456
454	326	71.8061674	Precinct-04	Lyman	No	189	355456
187	146	78.07486631	Precinct-06	Lyman	No	88	355456
599	175	29.21535893	Precinct-07	Lyman	No	50	355456
325	255	78.46153846	Precinct-09	Lyman	No	166	355456
493	386	78.29614604	Precinct-12	Lyman	No	230	355456
134	104	77.6119403	Precinct-13	Lyman	No	64	355456
758	525	69.26121372	Precinct-01	McCook	Yes	175	355456
200	153	76.5	Precinct-02	McCook	Yes	59	355456
761	558	73.32457293	Precinct-03	McCook	Yes	176	355456
647	479	74.03400309	Precinct-04	McCook	Yes	151	355456
827	623	75.33252721	Precinct-05	McCook	Yes	234	355456
431	329	76.33410673	Precinct-06	McCook	Yes	103	355456
758	525	69.26121372	Precinct-01	McCook	No	307	355456
200	153	76.5	Precinct-02	McCook	No	90	355456
761	558	73.32457293	Precinct-03	McCook	No	357	355456
647	479	74.03400309	Precinct-04	McCook	No	299	355456
827	623	75.33252721	Precinct-05	McCook	No	354	355456
431	329	76.33410673	Precinct-06	McCook	No	210	355456
338	246	72.78106509	Precinct-1	McPherson	Yes	46	355456
423	191	45.1536643	Precinct-2	McPherson	Yes	77	355456
87	63	72.4137931	Precinct-3	McPherson	Yes	28	355456
324	241	74.38271605	Precinct-4	McPherson	Yes	71	355456
353	242	68.55524079	Precinct-5	McPherson	Yes	75	355456
329	235	71.42857143	Precinct-6	McPherson	Yes	84	355456
338	246	72.78106509	Precinct-1	McPherson	No	191	355456
423	191	45.1536643	Precinct-2	McPherson	No	107	355456
87	63	72.4137931	Precinct-3	McPherson	No	32	355456
324	241	74.38271605	Precinct-4	McPherson	No	151	355456
353	242	68.55524079	Precinct-5	McPherson	No	146	355456
329	235	71.42857143	Precinct-6	McPherson	No	132	355456
302	235	77.81456954	Precinct-A1	Marshall	Yes	80	355456
242	166	68.59504132	Precinct-A2	Marshall	Yes	52	355456
377	286	75.86206897	Precinct-A3	Marshall	Yes	94	355456
365	286	78.35616438	Precinct-A4	Marshall	Yes	100	355456
259	178	68.72586873	Precinct-A5	Marshall	Yes	67	355456
432	293	67.82407407	Precinct-A6	Marshall	Yes	108	355456
241	181	75.10373444	Precinct-A7	Marshall	Yes	64	355456
280	200	71.42857143	Precinct-A8	Marshall	Yes	64	355456
283	191	67.49116608	Precinct-A9	Marshall	Yes	59	355456
302	235	77.81456954	Precinct-A1	Marshall	No	148	355456
242	166	68.59504132	Precinct-A2	Marshall	No	102	355456
377	286	75.86206897	Precinct-A3	Marshall	No	175	355456
365	286	78.35616438	Precinct-A4	Marshall	No	172	355456
259	178	68.72586873	Precinct-A5	Marshall	No	105	355456
432	293	67.82407407	Precinct-A6	Marshall	No	181	355456

RegisteredVoters	BallotsCast	VoterTurnout	PrecinctName	CountyName	calcCandidate	calcCandidateVotes	ContestTotal
241	181	75.10373444	Precinct-A7	Marshall	No	101	355456
280	200	71.42857143	Precinct-A8	Marshall	No	125	355456
283	191	67.49116608	Precinct-A9	Marshall	No	120	355456
345	248	71.88405797	EAST STURGIS #1	Meade	Yes	79	355456
662	500	75.52870091	SOUTHEAST STURGIS #2	Meade	Yes	186	355456
350	245	70	CENTRAL STURGIS #3	Meade	Yes	90	355456
241	155	64.3153527	WEST STURGIS #4	Meade	Yes	66	355456
758	482	63.5883905	NORTHWEST STURGIS #5	Meade	Yes	210	355456
956	717	75	TILFORD #6	Meade	Yes	245	355456
443	329	74.26636569	RURAL STURGIS #7	Meade	Yes	114	355456
408	307	75.24509804	HARMONY #8	Meade	Yes	109	355456
178	149	83.70786517	BEAR BUTTE #9	Meade	Yes	43	355456
1340	998	74.47761194	SUMMERSET #10	Meade	Yes	427	355456
976	751	76.94672131	PIEDMONT #11	Meade	Yes	236	355456
1054	808	76.66034156	EAST PIEDMONT #12	Meade	Yes	301	355456
1409	1074	76.22427253	SOUTHEAST PIEDMONT #13	Meade	Yes	379	355456
885	613	69.26553672	BLACK HAWK #14	Meade	Yes	268	355456
529	408	77.12665406	RURAL BLACK HAWK #15	Meade	Yes	142	355456
441	386	87.52834467	WEST BLACK HAWK #16	Meade	Yes	102	355456
105	89	84.76190476	VIEWFIELD #17	Meade	Yes	28	355456
105	94	89.52380952	ELM SPRINGS #18	Meade	Yes	14	355456
666	507	76.12612613	CENTRAL BLACK HAWK #19	Meade	Yes	181	355456
67	53	79.10447761	HEREFORD #20	Meade	Yes	12	355456
583	389	66.7238422	ELK VALE #21	Meade	Yes	171	355456
1040	441	42.40384615	BASE #23	Meade	Yes	190	355456
276	194	70.28985507	WEST ELK VALE #24	Meade	Yes	81	355456
44	39	88.63636364	WHITE OWL #25	Meade	Yes	9	355456
165	142	86.06060606	CHALK BUTTE #27	Meade	Yes	27	355456
41	35	85.36585366	FAIRPOINT #29	Meade	Yes	7	355456
94	86	91.4893617	RED OWL #30	Meade	Yes	17	355456
361	264	73.13019391	FAITH #31	Meade	Yes	60	355456
108	79	73.14814815	PINE #33	Meade	Yes	16	355456
56	51	91.07142857	SULPHUR #35	Meade	Yes	14	355456
39	36	92.30769231	UNION #40	Meade	Yes	9	355456
65	53	81.53846154	MARCUS #41	Meade	Yes	13	355456
222	130	58.55855856	NORTHEAST STURGIS #1A	Meade	Yes	54	355456
476	373	78.36134454	SOUTH STURGIS #2A	Meade	Yes	168	355456
437	308	70.4805492	SOUTHWEST STURGIS #4A	Meade	Yes	121	355456
223	176	78.92376682	STURGIS #5A	Meade	Yes	44	355456
176	137	77.84090909	ALKALI #6A	Meade	Yes	46	355456
345	248	71.88405797	EAST STURGIS #1	Meade	No	157	355456
662	500	75.52870091	SOUTHEAST STURGIS #2	Meade	No	291	355456
350	245	70	CENTRAL STURGIS #3	Meade	No	135	355456
241	155	64.3153527	WEST STURGIS #4	Meade	No	81	355456
758	482	63.5883905	NORTHWEST STURGIS #5	Meade	No	254	355456
956	717	75	TILFORD #6	Meade	No	447	355456

RegisteredVoters	BallotsCast	VoterTurnout	PrecinctName	CountyName	calcCandidate	calcCandidateVotes	ContestTotal
443	329	74.26636569	RURAL STURGIS #7	Meade	No	201	355456
408	307	75.24509804	HARMONY #8	Meade	No	187	355456
178	149	83.70786517	BEAR BUTTE #9	Meade	No	103	355456
1340	998	74.47761194	SUMMERSET #10	Meade	No	528	355456
976	751	76.94672131	PIEDMONT #11	Meade	No	486	355456
1054	808	76.66034156	EAST PIEDMONT #12	Meade	No	477	355456
1409	1074	76.22427253	SOUTHEAST PIEDMONT #13	Meade	No	654	355456
885	613	69.26553672	BLACK HAWK #14	Meade	No	315	355456
529	408	77.12665406	RURAL BLACK HAWK #15	Meade	No	250	355456
441	386	87.52834467	WEST BLACK HAWK #16	Meade	No	272	355456
105	89	84.76190476	VIEWFIELD #17	Meade	No	55	355456
105	94	89.52380952	ELM SPRINGS #18	Meade	No	76	355456
666	507	76.12612613	CENTRAL BLACK HAWK #19	Meade	No	314	355456
67	53	79.10447761	HEREFORD #20	Meade	No	40	355456
583	389	66.7238422	ELK VALE #21	Meade	No	192	355456
1040	441	42.40384615	BASE #23	Meade	No	198	355456
276	194	70.28985507	WEST ELK VALE #24	Meade	No	106	355456
44	39	88.63636364	WHITE OWL #25	Meade	No	30	355456
165	142	86.06060606	CHALK BUTTE #27	Meade	No	107	355456
41	35	85.36585366	FAIRPOINT #29	Meade	No	28	355456
94	86	91.4893617	RED OWL #30	Meade	No	64	355456
361	264	73.13019391	FAITH #31	Meade	No	194	355456
108	79	73.14814815	PINE #33	Meade	No	62	355456
56	51	91.07142857	SULPHUR #35	Meade	No	35	355456
39	36	92.30769231	UNION #40	Meade	No	24	355456
65	53	81.53846154	MARCUS #41	Meade	No	34	355456
222	130	58.55855856	NORTHEAST STURGIS #1A	Meade	No	67	355456
476	373	78.36134454	SOUTH STURGIS #2A	Meade	No	192	355456
437	308	70.4805492	SOUTHWEST STURGIS #4A	Meade	No	166	355456
223	176	78.92376682	STURGIS #5A	Meade	No	126	355456
176	137	77.84090909	ALKALI #6A	Meade	No	88	355456
362	190	52.48618785	Precinct-2	Mellette	Yes	81	355456
189	148	78.30687831	Precinct-3	Mellette	Yes	45	355456
342	198	57.89473684	Precinct-5	Mellette	Yes	93	355456
274	169	61.67883212	Precinct-6	Mellette	Yes	58	355456
362	190	52.48618785	Precinct-2	Mellette	No	102	355456
189	148	78.30687831	Precinct-3	Mellette	No	98	355456
342	198	57.89473684	Precinct-5	Mellette	No	92	355456
274	169	61.67883212	Precinct-6	Mellette	No	106	355456
190	141	74.21052632	Precinct-1	Miner	Yes	38	355456
181	126	69.61325967	Precinct-2	Miner	Yes	58	355456
157	109	69.42675159	Precinct-3	Miner	Yes	36	355456
223	144	64.57399103	Precinct-4	Miner	Yes	54	355456
112	84	75	Precinct-5	Miner	Yes	28	355456
276	193	69.92753623	Precinct-6	Miner	Yes	38	355456
241	185	76.76348548	Precinct-7	Miner	Yes	43	355456



RegisteredVoters	BallotsCast	VoterTurnout	PrecinctName	CountyName	calcCandidate	calcCandidateVotes	ContestTotal
167	132	79.04191617	Precinct-8	Miner	Yes	48	355456
190	141	74.21052632	Precinct-1	Miner	No	87	355456
181	126	69.61325967	Precinct-2	Miner	No	57	355456
157	109	69.42675159	Precinct-3	Miner	No	62	355456
223	144	64.57399103	Precinct-4	Miner	No	83	355456
112	84	75	Precinct-5	Miner	No	51	355456
276	193	69.92753623	Precinct-6	Miner	No	136	355456
241	185	76.76348548	Precinct-7	Miner	No	126	355456
167	132	79.04191617	Precinct-8	Miner	No	74	355456
764	530	69.37172775	Precinct-1	Moody	Yes	217	355456
770	534	69.35064935	Precinct-2	Moody	Yes	222	355456
729	556	76.26886145	Precinct-3	Moody	Yes	175	355456
537	380	70.76350093	Precinct-4	Moody	Yes	137	355456
909	671	73.81738174	Precinct-5	Moody	Yes	232	355456
475	341	71.78947368	Precinct-34	Moody	Yes	110	355456
764	530	69.37172775	Precinct-1	Moody	No	291	355456
770	534	69.35064935	Precinct-2	Moody	No	285	355456
729	556	76.26886145	Precinct-3	Moody	No	362	355456
537	380	70.76350093	Precinct-4	Moody	No	219	355456
909	671	73.81738174	Precinct-5	Moody	No	416	355456
475	341	71.78947368	Precinct-34	Moody	No	215	355456
420	297	70.71428571	Precinct-01	Perkins	Yes	104	355456
142	110	77.46478873	Precinct-02	Perkins	Yes	41	355456
415	299	72.04819277	Precinct-03	Perkins	Yes	110	355456
81	61	75.30864198	Precinct-04	Perkins	Yes	19	355456
180	143	79.44444444	Precinct-05	Perkins	Yes	39	355456
161	124	77.01863354	Precinct-06	Perkins	Yes	37	355456
142	131	92.25352113	Precinct-07	Perkins	Yes	23	355456
78	66	84.61538462	Precinct-08	Perkins	Yes	12	355456
101	82	81.18811881	Precinct-09	Perkins	Yes	18	355456
464	338	72.84482759	Precinct-12	Perkins	Yes	88	355456
420	297	70.71428571	Precinct-01	Perkins	No	171	355456
142	110	77.46478873	Precinct-02	Perkins	No	65	355456
415	299	72.04819277	Precinct-03	Perkins	No	173	355456
81	61	75.30864198	Precinct-04	Perkins	No	38	355456
180	143	79.44444444	Precinct-05	Perkins	No	91	355456
161	124	77.01863354	Precinct-06	Perkins	No	83	355456
142	131	92.25352113	Precinct-07	Perkins	No	106	355456
78	66	84.61538462	Precinct-08	Perkins	No	54	355456
101	82	81.18811881	Precinct-09	Perkins	No	58	355456
464	338	72.84482759	Precinct-12	Perkins	No	224	355456
1869	753	40.28892456	Gettysburg Legion Annex	Potter	Yes	217	355456
1869	322	17.22846442	Hoven American Legion	Potter	Yes	127	355456
1869	753	40.28892456	Gettysburg Legion Annex	Potter	No	511	355456
1869	322	17.22846442	Hoven American Legion	Potter	No	182	355456
223	176	78.92376682	Precinct-01	Roberts	Yes	50	355456

RegisteredVoters	BallotsCast	VoterTurnout	PrecinctName	CountyName	calcCandidate	calcCandidateVotes	ContestTotal
620	448	72.25806452	Precinct-02	Roberts	Yes	157	355456
304	192	63.15789474	Precinct-03	Roberts	Yes	77	355456
134	86	64.17910448	Precinct-04	Roberts	Yes	40	355456
647	389	60.1236476	Precinct-05	Roberts	Yes	199	355456
873	546	62.54295533	Precinct-06 (Precinct-07)	Roberts	Yes	195	355456
196	115	58.67346939	Precinct-08	Roberts	Yes	58	355456
686	453	66.03498542	Precinct-09	Roberts	Yes	146	355456
504	214	42.46031746	Precinct-10	Roberts	Yes	109	355456
1220	752	61.63934426	Precinct-11	Roberts	Yes	332	355456
570	329	57.71929825	Precinct-12 (Precinct-14)	Roberts	Yes	139	355456
547	296	54.11334552	Precinct-13	Roberts	Yes	143	355456
223	176	78.92376682	Precinct-01	Roberts	No	112	355456
620	448	72.25806452	Precinct-02	Roberts	No	284	355456
304	192	63.15789474	Precinct-03	Roberts	No	103	355456
134	86	64.17910448	Precinct-04	Roberts	No	43	355456
647	389	60.1236476	Precinct-05	Roberts	No	171	355456
873	546	62.54295533	Precinct-06 (Precinct-07)	Roberts	No	310	355456
196	115	58.67346939	Precinct-08	Roberts	No	54	355456
686	453	66.03498542	Precinct-09	Roberts	No	279	355456
504	214	42.46031746	Precinct-10	Roberts	No	97	355456
1220	752	61.63934426	Precinct-11	Roberts	No	379	355456
570	329	57.71929825	Precinct-12 (Precinct-14)	Roberts	No	173	355456
547	296	54.11334552	Precinct-13	Roberts	No	138	355456
369	276	74.79674797	Precinct-1	Sanborn	Yes	88	355456
489	317	64.82617587	Precinct-2	Sanborn	Yes	123	355456
400	297	74.25	Precinct-4	Sanborn	Yes	107	355456
330	257	77.87878788	Precinct-5	Sanborn	Yes	98	355456
369	276	74.79674797	Precinct-1	Sanborn	No	173	355456
489	317	64.82617587	Precinct-2	Sanborn	No	178	355456
400	297	74.25	Precinct-4	Sanborn	No	172	355456
330	257	77.87878788	Precinct-5	Sanborn	No	151	355456
610	417	68.36065574	Precinct-01	Spink	Yes	136	355456
421	333	79.09738717	Precinct-03	Spink	Yes	89	355456
427	309	72.36533958	Precinct-04	Spink	Yes	111	355456
350	205	58.57142857	Precinct-05	Spink	Yes	56	355456
165	119	72.12121212	Precinct-06	Spink	Yes	44	355456
598	463	77.42474916	Precinct-07	Spink	Yes	161	355456
200	148	74	Precinct-08	Spink	Yes	60	355456
775	551	71.09677419	Precinct-09	Spink	Yes	209	355456
697	500	71.73601148	Precinct-10	Spink	Yes	181	355456
610	417	68.36065574	Precinct-01	Spink	No	250	355456
421	333	79.09738717	Precinct-03	Spink	No	233	355456
427	309	72.36533958	Precinct-04	Spink	No	185	355456
350	205	58.57142857	Precinct-05	Spink	No	141	355456
165	119	72.12121212	Precinct-06	Spink	No	71	355456
598	463	77.42474916	Precinct-07	Spink	No	290	355456

RegisteredVoters	BallotsCast	VoterTurnout	PrecinctName	CountyName	calcCandidate	calcCandidateVotes	ContestTotal
200	148	74	Precinct-08	Spink	No	79	355456
775	551	71.09677419	Precinct-09	Spink	No	322	355456
697	500	71.73601148	Precinct-10	Spink	No	279	355456
1925	1420	73.76623377	Precinct-01	Stanley	Yes	478	355456
86	73	84.88372093	Precinct-02	Stanley	Yes	17	355456
133	103	77.44360902	Precinct-03	Stanley	Yes	29	355456
1925	1420	73.76623377	Precinct-01	Stanley	No	887	355456
86	73	84.88372093	Precinct-02	Stanley	No	54	355456
133	103	77.44360902	Precinct-03	Stanley	No	70	355456
1105	112	10.13574661	Bill Floyd Shop	Sully	Yes	34	355456
1105	490	44.3438914	Phoenix Center	Sully	Yes	149	355456
1105	95	8.597285068	Agar Fire Hall	Sully	Yes	35	355456
1105	112	10.13574661	Bill Floyd Shop	Sully	No	75	355456
1105	490	44.3438914	Phoenix Center	Sully	No	327	355456
1105	95	8.597285068	Agar Fire Hall	Sully	No	57	355456
196	145	73.97959184	Clearfield Consolidated	Tripp	Yes	38	355456
502	383	76.29482072	Colome Consolidated	Tripp	Yes	142	355456
118	98	83.05084746	Hamil Consolidated	Tripp	Yes	31	355456
123	82	66.66666667	Ideal Consolidated	Tripp	Yes	30	355456
210	161	76.66666667	Lake Consolidated	Tripp	Yes	45	355456
466	330	70.81545064	Lamro Consolidated	Tripp	Yes	104	355456
137	99	72.26277372	Sully Consolidated	Tripp	Yes	29	355456
146	107	73.28767123	Witten Consolidated	Tripp	Yes	31	355456
215	159	73.95348837	WINNER Consolidated SE 1ST	Tripp	Yes	40	355456
332	247	74.39759036	WINNER Consolidated-E 2ND	Tripp	Yes	93	355456
540	362	67.03703704	WINNER Consolidated-W 2ND	Tripp	Yes	111	355456
455	297	65.27472527	WINNER Consolidated-E 3RD	Tripp	Yes	102	355456
327	213	65.13761468	WINNER Consolidated-W 3RD	Tripp	Yes	98	355456
196	145	73.97959184	Clearfield Consolidated	Tripp	No	99	355456
502	383	76.29482072	Colome Consolidated	Tripp	No	220	355456
118	98	83.05084746	Hamil Consolidated	Tripp	No	65	355456
123	82	66.66666667	Ideal Consolidated	Tripp	No	50	355456
210	161	76.66666667	Lake Consolidated	Tripp	No	107	355456
466	330	70.81545064	Lamro Consolidated	Tripp	No	210	355456
137	99	72.26277372	Sully Consolidated	Tripp	No	69	355456
146	107	73.28767123	Witten Consolidated	Tripp	No	73	355456
215	159	73.95348837	WINNER Consolidated SE 1ST	Tripp	No	96	355456
332	247	74.39759036	WINNER Consolidated-E 2ND	Tripp	No	141	355456
540	362	67.03703704	WINNER Consolidated-W 2ND	Tripp	No	221	355456
455	297	65.27472527	WINNER Consolidated-E 3RD	Tripp	No	181	355456
327	213	65.13761468	WINNER Consolidated-W 3RD	Tripp	No	112	355456
1134	852	75.13227513	Precinct-01	Turner	Yes	277	355456
1178	966	82.00339559	Precinct-02	Turner	Yes	289	355456
406	327	80.54187192	Precinct-03	Turner	Yes	103	355456
436	287	65.82568807	Precinct-04	Turner	Yes	97	355456
742	561	75.606469	Precinct-05	Turner	Yes	190	355456

RegisteredVoters	BallotsCast	VoterTurnout	PrecinctName	CountyName	calcCandidate	calcCandidateVotes	ContestTotal
684	512	74.85380117	Precinct-06	Turner	Yes	183	355456
258	178	68.99224806	Precinct-07	Turner	Yes	63	355456
774	576	74.41860465	Precinct-08	Turner	Yes	188	355456
1134	852	75.13227513	Precinct-01	Turner	No	531	355456
1178	966	82.00339559	Precinct-02	Turner	No	614	355456
406	327	80.54187192	Precinct-03	Turner	No	208	355456
436	287	65.82568807	Precinct-04	Turner	No	173	355456
742	561	75.606469	Precinct-05	Turner	No	352	355456
684	512	74.85380117	Precinct-06	Turner	No	296	355456
258	178	68.99224806	Precinct-07	Turner	No	105	355456
774	576	74.41860465	Precinct-08	Turner	No	361	355456
475	351	73.89473684	Precinct-01	Union	Yes	115	355456
519	398	76.68593449	Precinct-02	Union	Yes	138	355456
1062	765	72.03389831	Precinct-03	Union	Yes	334	355456
518	389	75.0965251	Precinct-04	Union	Yes	152	355456
654	487	74.4648318	Precinct-05	Union	Yes	168	355456
794	628	79.09319899	Precinct-06	Union	Yes	228	355456
795	577	72.57861635	Precinct-07	Union	Yes	238	355456
664	483	72.74096386	Precinct-08	Union	Yes	202	355456
619	461	74.47495961	Precinct-09	Union	Yes	212	355456
959	665	69.34306569	Precinct-10	Union	Yes	364	355456
1113	731	65.67834681	Precinct-11	Union	Yes	336	355456
1137	859	75.54969217	Precinct-12	Union	Yes	346	355456
1861	1255	67.4368619	Precinct-13	Union	Yes	477	355456
475	351	73.89473684	Precinct-01	Union	No	206	355456
519	398	76.68593449	Precinct-02	Union	No	230	355456
1062	765	72.03389831	Precinct-03	Union	No	393	355456
518	389	75.0965251	Precinct-04	Union	No	215	355456
654	487	74.4648318	Precinct-05	Union	No	293	355456
794	628	79.09319899	Precinct-06	Union	No	374	355456
795	577	72.57861635	Precinct-07	Union	No	289	355456
664	483	72.74096386	Precinct-08	Union	No	240	355456
619	461	74.47495961	Precinct-09	Union	No	215	355456
959	665	69.34306569	Precinct-10	Union	No	247	355456
1113	731	65.67834681	Precinct-11	Union	No	341	355456
1137	859	75.54969217	Precinct-12	Union	No	431	355456
1861	1255	67.4368619	Precinct-13	Union	No	650	355456
177	149	84.18079096	Precinct-01	Walworth	Yes	44	355456
213	155	72.76995305	Precinct-02	Walworth	Yes	51	355456
577	428	74.17677643	Precinct-03	Walworth	Yes	129	355456
293	173	59.0443686	Precinct-04	Walworth	Yes	64	355456
546	334	61.17216117	Precinct-05	Walworth	Yes	131	355456
783	495	63.2183908	Precinct-06	Walworth	Yes	209	355456
695	469	67.48201439	Precinct-07	Walworth	Yes	160	355456
213	156	73.23943662	Precinct-10	Walworth	Yes	40	355456
120	89	74.16666667	Precinct-09	Walworth	Yes	34	355456

RegisteredVoters	BallotsCast	VoterTurnout	PrecinctName	CountyName	calcCandidate	calcCandidateVotes	ContestTotal
126	84	66.66666667	Precinct-08	Walworth	Yes	22	355456
177	149	84.18079096	Precinct-01	Walworth	No	95	355456
213	155	72.76995305	Precinct-02	Walworth	No	97	355456
577	428	74.17677643	Precinct-03	Walworth	No	279	355456
293	173	59.0443686	Precinct-04	Walworth	No	100	355456
546	334	61.17216117	Precinct-05	Walworth	No	185	355456
783	495	63.2183908	Precinct-06	Walworth	No	255	355456
695	469	67.48201439	Precinct-07	Walworth	No	287	355456
213	156	73.23943662	Precinct-10	Walworth	No	110	355456
120	89	74.16666667	Precinct-09	Walworth	No	51	355456
126	84	66.66666667	Precinct-08	Walworth	No	60	355456
87	34	39.08045977	Precinct-1 Bridger	Ziebach	Yes	18	355456
168	77	45.83333333	Precinct-2 Cherry Creek	Ziebach	Yes	33	355456
502	188	37.4501992	Precinct-3 Davis	Ziebach	Yes	83	355456
79	70	88.60759494	Precinct-4 Glad Valley	Ziebach	Yes	25	355456
642	361	56.2305296	Precinct-6 Redelm (Precinct-5 North Dupree, Precinct-8 South Dupree)	Ziebach	Yes	152	355456
114	54	47.36842105	Precinct-7 Red Scaffold	Ziebach	Yes	26	355456
87	34	39.08045977	Precinct-1 Bridger	Ziebach	No	12	355456
168	77	45.83333333	Precinct-2 Cherry Creek	Ziebach	No	32	355456
502	188	37.4501992	Precinct-3 Davis	Ziebach	No	94	355456
79	70	88.60759494	Precinct-4 Glad Valley	Ziebach	No	41	355456
642	361	56.2305296	Precinct-6 Redelm (Precinct-5 North Dupree, Precinct-8 South Dupree)	Ziebach	No	192	355456
114	54	47.36842105	Precinct-7 Red Scaffold	Ziebach	No	24	355456
298	152	51.00671141	Batesland	Oglala Lakota	Yes	80	355456
129	55	42.63565891	Cuny Table	Oglala Lakota	Yes	32	355456
1279	512	40.03127443	Kyle	Oglala Lakota	Yes	269	355456
512	182	35.546875	Manderson	Oglala Lakota	Yes	102	355456
1129	440	38.97254207	Oglala	Oglala Lakota	Yes	236	355456
1390	406	29.20863309	Porcupine	Oglala Lakota	Yes	240	355456
300	97	32.33333333	Rockyford	Oglala Lakota	Yes	60	355456
1785	638	35.74229692	Pine Ridge 1	Oglala Lakota	Yes	282	355456
1215	470	38.68312757	Pine Ridge 3	Oglala Lakota	Yes	287	355456
298	152	51.00671141	Batesland	Oglala Lakota	No	67	355456
129	55	42.63565891	Cuny Table	Oglala Lakota	No	19	355456
1279	512	40.03127443	Kyle	Oglala Lakota	No	200	355456
512	182	35.546875	Manderson	Oglala Lakota	No	67	355456
1129	440	38.97254207	Oglala	Oglala Lakota	No	177	355456
1390	406	29.20863309	Porcupine	Oglala Lakota	No	144	355456
300	97	32.33333333	Rockyford	Oglala Lakota	No	35	355456
1785	638	35.74229692	Pine Ridge 1	Oglala Lakota	No	213	355456
1215	470	38.68312757	Pine Ridge 3	Oglala Lakota	No	162	355456
167	111	66.46706587	Lakeview	Todd	Yes	40	355456
106	80	75.47169811	Jeanette	Todd	Yes	24	355456
1174	511	43.52640545	Mission-N. Antelope	Todd	Yes	249	355456
143	58	40.55944056	Bordeaux	Todd	Yes	34	355456
216	122	56.48148148	OKreek	Todd	Yes	60	355456

RegisteredVoters	BallotsCast	VoterTurnout	PrecinctName	CountyName	calcCandidate	calcCandidateVotes	ContestTotal
661	268	40.54462935	Parmelee	Todd	Yes	162	355456
941	421	44.73963868	Rosebud	Todd	Yes	259	355456
521	249	47.79270633	S. Antelope	Todd	Yes	132	355456
778	347	44.60154242	Saint Francis	Todd	Yes	191	355456
167	111	66.46706587	Lakeview	Todd	No	65	355456
106	80	75.47169811	Jeanette	Todd	No	51	355456
1174	511	43.52640545	Mission-N. Antelope	Todd	No	244	355456
143	58	40.55944056	Bordeaux	Todd	No	21	355456
216	122	56.48148148	OKreek	Todd	No	56	355456
661	268	40.54462935	Parmelee	Todd	No	96	355456
941	421	44.73963868	Rosebud	Todd	No	142	355456
521	249	47.79270633	S. Antelope	Todd	No	109	355456
778	347	44.60154242	Saint Francis	Todd	No	135	355456
982	781	79.53156823	Precinct-VP01	Minnehaha	Yes	305	354611
2488	1981	79.6221865	Precinct-VP02	Minnehaha	Yes	717	354611
3493	2358	67.50644145	Precinct-VP03	Minnehaha	Yes	843	354611
1536	1142	74.34895833	Precinct-VP04	Minnehaha	Yes	482	354611
1952	1451	74.33401639	Precinct-VP05	Minnehaha	Yes	598	354611
771	549	71.20622568	Precinct-VP06	Minnehaha	Yes	210	354611
2437	1700	69.75789906	Precinct-VP07	Minnehaha	Yes	713	354611
934	706	75.5888651	Precinct-VP08	Minnehaha	Yes	276	354611
1718	1268	73.80675204	Precinct-VP09	Minnehaha	Yes	497	354611
1611	1156	71.75667287	Precinct-VP10	Minnehaha	Yes	489	354611
1217	895	73.54149548	Precinct-VP11	Minnehaha	Yes	346	354611
192	135	70.3125	Precinct-VP12	Minnehaha	Yes	54	354611
1204	918	76.24584718	Precinct-VP13	Minnehaha	Yes	328	354611
2172	1560	71.82320442	Precinct-VP15	Minnehaha	Yes	645	354611
1379	1040	75.41696882	Precinct-VP16	Minnehaha	Yes	416	354611
881	652	74.00681044	Precinct-VP17	Minnehaha	Yes	241	354611
1592	1178	73.99497487	Precinct-VP21	Minnehaha	Yes	428	354611
734	554	75.47683924	Precinct-0102	Minnehaha	Yes	254	354611
1830	1142	62.40437158	Precinct-0103	Minnehaha	Yes	468	354611
3049	1788	58.64217776	Precinct-0104 (Precinct-0105)	Minnehaha	Yes	768	354611
1951	1354	69.40030753	Precinct-0106	Minnehaha	Yes	624	354611
1113	832	74.75292004	Precinct-0108	Minnehaha	Yes	365	354611
1697	1211	71.36122569	Precinct-0109	Minnehaha	Yes	539	354611
2009	1420	70.68193131	Precinct-0110	Minnehaha	Yes	663	354611
1934	1401	72.44053775	Precinct-0117	Minnehaha	Yes	583	354611
1656	1283	77.47584541	Precinct-0201	Minnehaha	Yes	566	354611
2012	1583	78.67793241	Precinct-0202	Minnehaha	Yes	645	354611
1725	1262	73.15942029	Precinct-0203	Minnehaha	Yes	567	354611
1246	813	65.24879615	Precinct-0204	Minnehaha	Yes	404	354611
1788	1352	75.61521253	Precinct-0206	Minnehaha	Yes	618	354611
2593	1955	75.39529503	Precinct-0207	Minnehaha	Yes	821	354611
1637	1297	79.23029933	Precinct-0208	Minnehaha	Yes	512	354611
1499	1129	75.31687792	Precinct-0209	Minnehaha	Yes	483	354611

RegisteredVoters	BallotsCast	VoterTurnout	PrecinctName	CountyName	calcCandidate	calcCandidateVotes	ContestTotal
3118	2344	75.17639513	Precinct-0214	Minnehaha	Yes	1005	354611
1566	964	61.55810983	Precinct-0305	Minnehaha	Yes	414	354611
1842	1019	55.32030402	Precinct-0306	Minnehaha	Yes	515	354611
1692	1045	61.76122931	Precinct-0307	Minnehaha	Yes	541	354611
602	465	77.24252492	Precinct-0308	Minnehaha	Yes	218	354611
3684	2109	57.247557	Precinct-0309	Minnehaha	Yes	883	354611
2238	1640	73.27971403	Precinct-0310	Minnehaha	Yes	673	354611
1296	990	76.38888889	Precinct-0311	Minnehaha	Yes	402	354611
1930	1213	62.84974093	Precinct-0312	Minnehaha	Yes	571	354611
2220	1484	66.84684685	Precinct-0314	Minnehaha	Yes	671	354611
1759	1292	73.45082433	Precinct-0315	Minnehaha	Yes	597	354611
1837	1364	74.25149701	Precinct-0316	Minnehaha	Yes	571	354611
2480	1757	70.84677419	Precinct-0317	Minnehaha	Yes	756	354611
2102	1110	52.80685062	Precinct-0401 (Precinct-0515)	Minnehaha	Yes	579	354611
1168	778	66.60958904	Precinct-0402	Minnehaha	Yes	389	354611
792	527	66.54040404	Precinct-0403	Minnehaha	Yes	245	354611
1387	810	58.39942322	Precinct-0404	Minnehaha	Yes	400	354611
1586	951	59.96216898	Precinct-0405	Minnehaha	Yes	449	354611
705	427	60.56737589	Precinct-0406	Minnehaha	Yes	216	354611
2340	1483	63.37606838	Precinct-0407 (Precinct-0408)	Minnehaha	Yes	663	354611
1421	929	65.37649543	Precinct-0409	Minnehaha	Yes	428	354611
1469	969	65.9632403	Precinct-0410	Minnehaha	Yes	442	354611
2710	2100	77.49077491	Precinct-0411	Minnehaha	Yes	864	354611
1547	1131	73.1092437	Precinct-0412	Minnehaha	Yes	519	354611
2267	1279	56.4181738	Precinct-0501 (Precinct-0502)	Minnehaha	Yes	685	354611
725	437	60.27586207	Precinct-0503	Minnehaha	Yes	223	354611
1343	898	66.8652271	Precinct-0504	Minnehaha	Yes	488	354611
1533	1082	70.58056099	Precinct-0506	Minnehaha	Yes	538	354611
831	626	75.33092659	Precinct-0507	Minnehaha	Yes	297	354611
1271	964	75.84579072	Precinct-0508	Minnehaha	Yes	496	354611
851	538	63.21974148	Precinct-0509	Minnehaha	Yes	259	354611
999	700	70.07007007	Precinct-0510	Minnehaha	Yes	343	354611
1099	706	64.24021838	Precinct-0511	Minnehaha	Yes	322	354611
1055	748	70.90047393	Precinct-0512	Minnehaha	Yes	364	354611
973	713	73.27852004	Precinct-0513	Minnehaha	Yes	349	354611
1464	938	64.07103825	Precinct-0514	Minnehaha	Yes	505	354611
843	627	74.3772242	Precinct-0517	Minnehaha	Yes	299	354611
1812	1068	58.94039735	Precinct-0518	Minnehaha	Yes	504	354611
982	781	79.53156823	Precinct-VP01	Minnehaha	No	430	354611
2488	1981	79.6221865	Precinct-VP02	Minnehaha	No	1142	354611
3493	2358	67.50644145	Precinct-VP03	Minnehaha	No	1253	354611
1536	1142	74.34895833	Precinct-VP04	Minnehaha	No	606	354611
1952	1451	74.33401639	Precinct-VP05	Minnehaha	No	754	354611
771	549	71.20622568	Precinct-VP06	Minnehaha	No	306	354611
2437	1700	69.75789906	Precinct-VP07	Minnehaha	No	877	354611
934	706	75.5888651	Precinct-VP08	Minnehaha	No	386	354611

RegisteredVoters	BallotsCast	VoterTurnout	PrecinctName	CountyName	calcCandidate	calcCandidateVotes	ContestTotal
1718	1268	73.80675204	Precinct-VP09	Minnehaha	No	683	354611
1611	1156	71.75667287	Precinct-VP10	Minnehaha	No	591	354611
1217	895	73.54149548	Precinct-VP11	Minnehaha	No	492	354611
192	135	70.3125	Precinct-VP12	Minnehaha	No	75	354611
1204	918	76.24584718	Precinct-VP13	Minnehaha	No	541	354611
2172	1560	71.82320442	Precinct-VP15	Minnehaha	No	808	354611
1379	1040	75.41696882	Precinct-VP16	Minnehaha	No	560	354611
881	652	74.00681044	Precinct-VP17	Minnehaha	No	371	354611
1592	1178	73.99497487	Precinct-VP21	Minnehaha	No	678	354611
734	554	75.47683924	Precinct-0102	Minnehaha	No	264	354611
1830	1142	62.40437158	Precinct-0103	Minnehaha	No	535	354611
3049	1788	58.64217776	Precinct-0104 (Precinct-0105)	Minnehaha	No	774	354611
1951	1354	69.40030753	Precinct-0106	Minnehaha	No	596	354611
1113	832	74.75292004	Precinct-0108	Minnehaha	No	411	354611
1697	1211	71.36122569	Precinct-0109	Minnehaha	No	583	354611
2009	1420	70.68193131	Precinct-0110	Minnehaha	No	652	354611
1934	1401	72.44053775	Precinct-0117	Minnehaha	No	709	354611
1656	1283	77.47584541	Precinct-0201	Minnehaha	No	638	354611
2012	1583	78.67793241	Precinct-0202	Minnehaha	No	864	354611
1725	1262	73.15942029	Precinct-0203	Minnehaha	No	615	354611
1246	813	65.24879615	Precinct-0204	Minnehaha	No	347	354611
1788	1352	75.61521253	Precinct-0206	Minnehaha	No	653	354611
2593	1955	75.39529503	Precinct-0207	Minnehaha	No	1012	354611
1637	1297	79.23029933	Precinct-0208	Minnehaha	No	697	354611
1499	1129	75.31687792	Precinct-0209	Minnehaha	No	579	354611
3118	2344	75.17639513	Precinct-0214	Minnehaha	No	1194	354611
1566	964	61.55810983	Precinct-0305	Minnehaha	No	413	354611
1842	1019	55.32030402	Precinct-0306	Minnehaha	No	397	354611
1692	1045	61.76122931	Precinct-0307	Minnehaha	No	416	354611
602	465	77.24252492	Precinct-0308	Minnehaha	No	220	354611
3684	2109	57.247557	Precinct-0309	Minnehaha	No	939	354611
2238	1640	73.27971403	Precinct-0310	Minnehaha	No	855	354611
1296	990	76.38888889	Precinct-0311	Minnehaha	No	538	354611
1930	1213	62.84974093	Precinct-0312	Minnehaha	No	566	354611
2220	1484	66.84684685	Precinct-0314	Minnehaha	No	695	354611
1759	1292	73.45082433	Precinct-0315	Minnehaha	No	624	354611
1837	1364	74.25149701	Precinct-0316	Minnehaha	No	683	354611
2480	1757	70.84677419	Precinct-0317	Minnehaha	No	888	354611
2102	1110	52.80685062	Precinct-0401 (Precinct-0515)	Minnehaha	No	426	354611
1168	778	66.60958904	Precinct-0402	Minnehaha	No	321	354611
792	527	66.54040404	Precinct-0403	Minnehaha	No	229	354611
1387	810	58.39942322	Precinct-0404	Minnehaha	No	343	354611
1586	951	59.96216898	Precinct-0405	Minnehaha	No	405	354611
705	427	60.56737589	Precinct-0406	Minnehaha	No	172	354611
2340	1483	63.37606838	Precinct-0407 (Precinct-0408)	Minnehaha	No	657	354611
1421	929	65.37649543	Precinct-0409	Minnehaha	No	399	354611



RegisteredVoters	BallotsCast	VoterTurnout	PrecinctName	CountyName	calcCandidate	calcCandidateVotes	ContestTotal
1469	969	65.9632403	Precinct-0410	Minnehaha	No	455	354611
2710	2100	77.49077491	Precinct-0411	Minnehaha	No	1070	354611
1547	1131	73.1092437	Precinct-0412	Minnehaha	No	535	354611
2267	1279	56.4181738	Precinct-0501 (Precinct-0502)	Minnehaha	No	465	354611
725	437	60.27586207	Precinct-0503	Minnehaha	No	183	354611
1343	898	66.8652271	Precinct-0504	Minnehaha	No	327	354611
1533	1082	70.58056099	Precinct-0506	Minnehaha	No	471	354611
831	626	75.33092659	Precinct-0507	Minnehaha	No	287	354611
1271	964	75.84579072	Precinct-0508	Minnehaha	No	426	354611
851	538	63.21974148	Precinct-0509	Minnehaha	No	239	354611
999	700	70.07007007	Precinct-0510	Minnehaha	No	316	354611
1099	706	64.24021838	Precinct-0511	Minnehaha	No	319	354611
1055	748	70.90047393	Precinct-0512	Minnehaha	No	327	354611
973	713	73.27852004	Precinct-0513	Minnehaha	No	307	354611
1464	938	64.07103825	Precinct-0514	Minnehaha	No	372	354611
843	627	74.3772242	Precinct-0517	Minnehaha	No	292	354611
1812	1068	58.94039735	Precinct-0518	Minnehaha	No	467	354611
2214	1465	66.16982836	Precinct 1-1	Pennington	Yes	588	354611
2851	1945	68.2216766	Precinct 1-2	Pennington	Yes	942	354611
3490	2566	73.5243553	Precinct 1-3	Pennington	Yes	1062	354611
1353	957	70.73170732	Precinct 1-4	Pennington	Yes	428	354611
260	122	46.92307692	Precinct 2-1	Pennington	Yes	61	354611
161	80	49.68944099	Precinct 2-2	Pennington	Yes	36	354611
2382	1387	58.22837951	Precinct 2-3	Pennington	Yes	706	354611
3890	2309	59.35732648	Precinct 2-4	Pennington	Yes	1184	354611
434	206	47.46543779	Precinct 2-5	Pennington	Yes	112	354611
984	702	71.34146341	Precinct 3-1	Pennington	Yes	321	354611
4110	3109	75.64476886	Precinct 3-2	Pennington	Yes	1266	354611
1251	880	70.34372502	Precinct 3-3	Pennington	Yes	379	354611
3944	2918	73.98580122	Precinct 3-4	Pennington	Yes	1334	354611
438	358	81.73515982	Precinct 3-5	Pennington	Yes	155	354611
718	427	59.47075209	Precinct 4-1	Pennington	Yes	224	354611
2265	1283	56.64459161	Precinct 4-2	Pennington	Yes	648	354611
1440	919	63.81944444	Precinct 4-3	Pennington	Yes	448	354611
1923	1022	53.14612585	Precinct 4-4	Pennington	Yes	550	354611
1205	843	69.95850622	Precinct 4-5	Pennington	Yes	404	354611
861	521	60.51103368	Precinct 5-1	Pennington	Yes	258	354611
2760	1818	65.86956522	Precinct 5-2	Pennington	Yes	908	354611
3086	2197	71.19248218	Precinct 5-3	Pennington	Yes	1013	354611
2280	1609	70.57017544	Precinct 5-4	Pennington	Yes	895	354611
451	362	80.26607539	Precinct 5-5	Pennington	Yes	162	354611
4441	2869	64.60256699	Precinct AW	Pennington	Yes	933	354611
2143	1398	65.23565096	Precinct BE	Pennington	Yes	638	354611
815	606	74.35582822	Precinct CA	Pennington	Yes	211	354611
612	465	75.98039216	Precinct CL	Pennington	Yes	220	354611
74	63	85.13513514	Precinct CR	Pennington	Yes	14	354611

RegisteredVoters	BallotsCast	VoterTurnout	PrecinctName	CountyName	calcCandidate	calcCandidateVotes	ContestTotal
1425	1024	71.85964912	Precinct DT	Pennington	Yes	395	354611
643	453	70.45101089	Precinct EL	Pennington	Yes	213	354611
1621	1169	72.11597779	Precinct HC	Pennington	Yes	475	354611
2476	1839	74.273021	Precinct HR	Pennington	Yes	691	354611
1682	1312	78.00237812	Precinct JS	Pennington	Yes	529	354611
788	550	69.79695431	Precinct KY	Pennington	Yes	213	354611
487	289	59.34291581	Precinct NH	Pennington	Yes	146	354611
818	565	69.07090465	Precinct NU	Pennington	Yes	204	354611
269	212	78.81040892	Precinct QU	Pennington	Yes	50	354611
86	69	80.23255814	Precinct RH	Pennington	Yes	35	354611
1842	1269	68.89250814	Precinct RV	Pennington	Yes	585	354611
2407	1609	66.84669713	Precinct VF	Pennington	Yes	752	354611
1625	1108	68.18461538	Precinct VV	Pennington	Yes	527	354611
559	397	71.019678	Precinct WL	Pennington	Yes	144	354611
1681	1308	77.81082689	Precinct WP	Pennington	Yes	500	354611
110	84	76.36363636	Precinct WS	Pennington	Yes	25	354611
2214	1465	66.16982836	Precinct 1-1	Pennington	No	795	354611
2851	1945	68.2216766	Precinct 1-2	Pennington	No	911	354611
3490	2566	73.5243553	Precinct 1-3	Pennington	No	1336	354611
1353	957	70.73170732	Precinct 1-4	Pennington	No	458	354611
260	122	46.92307692	Precinct 2-1	Pennington	No	52	354611
161	80	49.68944099	Precinct 2-2	Pennington	No	38	354611
2382	1387	58.22837951	Precinct 2-3	Pennington	No	585	354611
3890	2309	59.35732648	Precinct 2-4	Pennington	No	965	354611
434	206	47.46543779	Precinct 2-5	Pennington	No	85	354611
984	702	71.34146341	Precinct 3-1	Pennington	No	334	354611
4110	3109	75.64476886	Precinct 3-2	Pennington	No	1684	354611
1251	880	70.34372502	Precinct 3-3	Pennington	No	456	354611
3944	2918	73.98580122	Precinct 3-4	Pennington	No	1439	354611
438	358	81.73515982	Precinct 3-5	Pennington	No	189	354611
718	427	59.47075209	Precinct 4-1	Pennington	No	184	354611
2265	1283	56.64459161	Precinct 4-2	Pennington	No	543	354611
1440	919	63.81944444	Precinct 4-3	Pennington	No	427	354611
1923	1022	53.14612585	Precinct 4-4	Pennington	No	423	354611
1205	843	69.95850622	Precinct 4-5	Pennington	No	381	354611
861	521	60.51103368	Precinct 5-1	Pennington	No	231	354611
2760	1818	65.86956522	Precinct 5-2	Pennington	No	795	354611
3086	2197	71.19248218	Precinct 5-3	Pennington	No	1076	354611
2280	1609	70.57017544	Precinct 5-4	Pennington	No	649	354611
451	362	80.26607539	Precinct 5-5	Pennington	No	181	354611
4441	2869	64.60256699	Precinct AW	Pennington	No	1223	354611
2143	1398	65.23565096	Precinct BE	Pennington	No	668	354611
815	606	74.35582822	Precinct CA	Pennington	No	361	354611
612	465	75.98039216	Precinct CL	Pennington	No	230	354611
74	63	85.13513514	Precinct CR	Pennington	No	47	354611
1425	1024	71.85964912	Precinct DT	Pennington	No	582	354611

RegisteredVoters	BallotsCast	VoterTurnout	PrecinctName	CountyName	calcCandidate	calcCandidateVotes	ContestTotal
643	453	70.45101089	Precinct EL	Pennington	No	191	354611
1621	1169	72.11597779	Precinct HC	Pennington	No	630	354611
2476	1839	74.273021	Precinct HR	Pennington	No	1033	354611
1682	1312	78.00237812	Precinct JS	Pennington	No	725	354611
788	550	69.79695431	Precinct KY	Pennington	No	294	354611
487	289	59.34291581	Precinct NH	Pennington	No	129	354611
818	565	69.07090465	Precinct NU	Pennington	No	324	354611
269	212	78.81040892	Precinct QU	Pennington	No	138	354611
86	69	80.23255814	Precinct RH	Pennington	No	31	354611
1842	1269	68.89250814	Precinct RV	Pennington	No	608	354611
2407	1609	66.84669713	Precinct VF	Pennington	No	755	354611
1625	1108	68.18461538	Precinct VV	Pennington	No	525	354611
559	397	71.019678	Precinct WL	Pennington	No	221	354611
1681	1308	77.81082689	Precinct WP	Pennington	No	749	354611
110	84	76.36363636	Precinct WS	Pennington	No	53	354611
23285	2408	10.34142152	Courthouse Community Room	Brown	Yes	1039	354611
23285	268	1.150955551	Columbia American Legion	Brown	Yes	105	354611
23285	226	0.97058192	Westport Community Center	Brown	Yes	85	354611
23285	502	2.155894353	Warner Community Center	Brown	Yes	244	354611
23285	181	0.777324458	Stratford Communty Center	Brown	Yes	81	354611
23285	826	3.547348078	Groton Community Center	Brown	Yes	326	354611
23285	160	0.687137642	Claremont Fire Station	Brown	Yes	74	354611
23285	237	1.017822633	Hecla Community Center	Brown	Yes	97	354611
23285	264	1.13377711	Frederick Community Center	Brown	Yes	100	354611
23285	2542	10.91689929	AmericInn Event Center	Brown	Yes	1059	354611
23285	2717	11.66845609	Best Western Ramkota Hotel and Convention Center	Brown	Yes	1067	354611
23285	2408	10.34142152	Courthouse Community Room	Brown	No	1205	354611
23285	268	1.150955551	Columbia American Legion	Brown	No	153	354611
23285	226	0.97058192	Westport Community Center	Brown	No	134	354611
23285	502	2.155894353	Warner Community Center	Brown	No	245	354611
23285	181	0.777324458	Stratford Communty Center	Brown	No	89	354611
23285	826	3.547348078	Groton Community Center	Brown	No	454	354611
23285	160	0.687137642	Claremont Fire Station	Brown	No	80	354611
23285	237	1.017822633	Hecla Community Center	Brown	No	120	354611
23285	264	1.13377711	Frederick Community Center	Brown	No	155	354611
23285	2542	10.91689929	AmericInn Event Center	Brown	No	1348	354611
23285	2717	11.66845609	Best Western Ramkota Hotel and Convention Center	Brown	No	1482	354611
1154	872	75.56325823	Precinct-12	Beadle	Yes	346	354611
453	256	56.51214128	Precinct-15	Beadle	Yes	55	354611
429	294	68.53146853	Precinct-17	Beadle	Yes	119	354611
1826	1262	69.1128149	Precinct-W1	Beadle	Yes	533	354611
1003	667	66.5004985	Precinct-W2	Beadle	Yes	343	354611
958	642	67.01461378	Precinct-W3	Beadle	Yes	284	354611
1183	814	68.80811496	Precinct-W7-1	Beadle	Yes	338	354611
1107	795	71.81571816	Precinct-W7-2	Beadle	Yes	288	354611
902	640	70.95343681	Precinct-W8-1	Beadle	Yes	270	354611

RegisteredVoters	BallotsCast	VoterTurnout	PrecinctName	CountyName	calcCandidate	calcCandidateVotes	ContestTotal
1022	723	70.74363992	Precinct-W8-2	Beadle	Yes	315	354611
1154	872	75.56325823	Precinct-12	Beadle	No	484	354611
453	256	56.51214128	Precinct-15	Beadle	No	178	354611
429	294	68.53146853	Precinct-17	Beadle	No	160	354611
1826	1262	69.1128149	Precinct-W1	Beadle	No	667	354611
1003	667	66.5004985	Precinct-W2	Beadle	No	284	354611
958	642	67.01461378	Precinct-W3	Beadle	No	317	354611
1183	814	68.80811496	Precinct-W7-1	Beadle	No	442	354611
1107	795	71.81571816	Precinct-W7-2	Beadle	No	476	354611
902	640	70.95343681	Precinct-W8-1	Beadle	No	344	354611
1022	723	70.74363992	Precinct-W8-2	Beadle	No	389	354611
129	90	69.76744186	DEXTER	Codington	Yes	30	354611
155	124	80	EDEN, PHIPPS, WALLACE	Codington	Yes	47	354611
310	233	75.16129032	ELMIRA	Codington	Yes	95	354611
410	307	74.87804878	FULLER, FLORENCE	Codington	Yes	115	354611
322	225	69.8757764	GERMANTOWN (RAUVILLE)	Codington	Yes	89	354611
301	233	77.40863787	GRACELAND, HENRY, HENRY	Codington	Yes	71	354611
317	226	71.29337539	KAMPESKA (RICHLAND)	Codington	Yes	80	354611
319	243	76.17554859	KRANZBURG, KRANZBURG	Codington	Yes	61	354611
445	342	76.85393258	LAKE	Codington	Yes	123	354611
190	145	76.31578947	LEOLA, SOUTH SHORE	Codington	Yes	53	354611
437	344	78.71853547	PELICAN	Codington	Yes	135	354611
282	210	74.46808511	SHERIDAN	Codington	Yes	65	354611
128	101	78.90625	WAVERLY	Codington	Yes	31	354611
1275	997	78.19607843	Precinct-A1	Codington	Yes	330	354611
680	545	80.14705882	Precinct-A2	Codington	Yes	191	354611
1026	737	71.83235867	Precinct-A3 (Precinct-A4)	Codington	Yes	293	354611
1028	749	72.85992218	Precinct-B1 (Precinct-B4, Precinct-E5)	Codington	Yes	285	354611
1252	871	69.5686901	Precinct-B2	Codington	Yes	396	354611
899	644	71.63515017	Precinct-B3 (Precinct-C1)	Codington	Yes	234	354611
592	386	65.2027027	Precinct-C2 (Precinct-D4)	Codington	Yes	182	354611
945	597	63.17460317	Precinct-C3	Codington	Yes	275	354611
454	283	62.33480176	Precinct-C4	Codington	Yes	124	354611
739	515	69.68876861	Precinct-D1	Codington	Yes	206	354611
735	488	66.39455782	Precinct-D2	Codington	Yes	207	354611
550	378	68.72727273	Precinct-D3	Codington	Yes	156	354611
1010	629	62.27722772	Precinct-E1	Codington	Yes	280	354611
714	533	74.64985994	Precinct-E2 (Precinct-E4)	Codington	Yes	201	354611
1021	811	79.43192948	Precinct-E3	Codington	Yes	267	354611
129	90	69.76744186	DEXTER	Codington	No	55	354611
155	124	80	EDEN, PHIPPS, WALLACE	Codington	No	71	354611
310	233	75.16129032	ELMIRA	Codington	No	126	354611
410	307	74.87804878	FULLER, FLORENCE	Codington	No	161	354611
322	225	69.8757764	GERMANTOWN (RAUVILLE)	Codington	No	127	354611
301	233	77.40863787	GRACELAND, HENRY, HENRY	Codington	No	134	354611
317	226	71.29337539	KAMPESKA (RICHLAND)	Codington	No	133	354611

RegisteredVoters	BallotsCast	VoterTurnout	PrecinctName	CountyName	calcCandidate	calcCandidateVotes	ContestTotal
319	243	76.17554859	KRANZBURG, KRANZBURG	Codington	No	154	354611
445	342	76.85393258	LAKE	Codington	No	196	354611
190	145	76.31578947	LEOLA, SOUTH SHORE	Codington	No	85	354611
437	344	78.71853547	PELICAN	Codington	No	185	354611
282	210	74.46808511	SHERIDAN	Codington	No	126	354611
128	101	78.90625	WAVERLY	Codington	No	65	354611
1275	997	78.19607843	Precinct-A1	Codington	No	587	354611
680	545	80.14705882	Precinct-A2	Codington	No	326	354611
1026	737	71.83235867	Precinct-A3 (Precinct-A4)	Codington	No	389	354611
1028	749	72.85992218	Precinct-B1 (Precinct-B4, Precinct-E5)	Codington	No	419	354611
1252	871	69.5686901	Precinct-B2	Codington	No	410	354611
899	644	71.63515017	Precinct-B3 (Precinct-C1)	Codington	No	371	354611
592	386	65.2027027	Precinct-C2 (Precinct-D4)	Codington	No	178	354611
945	597	63.17460317	Precinct-C3	Codington	No	254	354611
454	283	62.33480176	Precinct-C4	Codington	No	136	354611
739	515	69.68876861	Precinct-D1	Codington	No	267	354611
735	488	66.39455782	Precinct-D2	Codington	No	241	354611
550	378	68.72727273	Precinct-D3	Codington	No	186	354611
1010	629	62.27722772	Precinct-E1	Codington	No	298	354611
714	533	74.64985994	Precinct-E2 (Precinct-E4)	Codington	No	300	354611
1021	811	79.43192948	Precinct-E3	Codington	No	501	354611
18254	1601	8.770680399	1-1 Brookings Activity Center	Brookings	Yes	839	354611
18254	2047	11.2139805	1-2 Bethel Baptist Church	Brookings	Yes	881	354611
18254	518	2.837734195	1-6 McKnight Hall	Brookings	Yes	202	354611
18254	358	1.96121398	1-7 Bruce City Hall	Brookings	Yes	112	354611
18254	523	2.865125452	1-4 Aurora Little Hall	Brookings	Yes	207	354611
18254	197	1.079215514	1-9 Sinai American Legion	Brookings	Yes	73	354611
18254	895	4.903034951	1-10 Volga Community Center	Brookings	Yes	338	354611
18254	144	0.788868193	1-8 Trinity Lutheran Church	Brookings	Yes	51	354611
18254	373	2.043387751	1-5 Elkton Community Center	Brookings	Yes	127	354611
18254	714	3.911471458	1-3 Swiftel Center	Brookings	Yes	325	354611
18254	920	5.039991235	1-11 Holy Life Tabernacle	Brookings	Yes	391	354611
18254	1601	8.770680399	1-1 Brookings Activity Center	Brookings	No	704	354611
18254	2047	11.2139805	1-2 Bethel Baptist Church	Brookings	No	1065	354611
18254	518	2.837734195	1-6 McKnight Hall	Brookings	No	287	354611
18254	358	1.96121398	1-7 Bruce City Hall	Brookings	No	234	354611
18254	523	2.865125452	1-4 Aurora Little Hall	Brookings	No	292	354611
18254	197	1.079215514	1-9 Sinai American Legion	Brookings	No	109	354611
18254	895	4.903034951	1-10 Volga Community Center	Brookings	No	504	354611
18254	144	0.788868193	1-8 Trinity Lutheran Church	Brookings	No	88	354611
18254	373	2.043387751	1-5 Elkton Community Center	Brookings	No	230	354611
18254	714	3.911471458	1-3 Swiftel Center	Brookings	No	358	354611
18254	920	5.039991235	1-11 Holy Life Tabernacle	Brookings	No	487	354611
13650	775	5.677655678	JoDean's Steakhouse and Lounge	Yankton	Yes	347	354611
13650	1569	11.49450549	Yankton City Hall	Yankton	Yes	778	354611
13650	411	3.010989011	Gayville Community Center	Yankton	Yes	183	354611

RegisteredVoters	BallotsCast	VoterTurnout	PrecinctName	CountyName	calcCandidate	calcCandidateVotes	ContestTotal
13650	265	1.941391941	Lesterville Fire Hall	Yankton	Yes	92	354611
13650	1713	12.54945055	National Field Archery Assoc.	Yankton	Yes	714	354611
13650	293	2.146520147	Mayfield Store	Yankton	Yes	103	354611
13650	430	3.15018315	Lewis and Clark Rec Area	Yankton	Yes	154	354611
13650	775	5.677655678	JoDean's Steakhouse and Lounge	Yankton	No	392	354611
13650	1569	11.49450549	Yankton City Hall	Yankton	No	716	354611
13650	411	3.010989011	Gayville Community Center	Yankton	No	207	354611
13650	265	1.941391941	Lesterville Fire Hall	Yankton	No	163	354611
13650	1713	12.54945055	National Field Archery Assoc.	Yankton	No	923	354611
13650	293	2.146520147	Mayfield Store	Yankton	No	177	354611
13650	430	3.15018315	Lewis and Clark Rec Area	Yankton	No	260	354611
445	295	66.29213483	Precinct-01	Davison	Yes	118	354611
530	391	73.77358491	Precinct-02	Davison	Yes	143	354611
893	673	75.36394177	Precinct-03	Davison	Yes	249	354611
915	683	74.64480874	Precinct-04 (Precinct-05)	Davison	Yes	259	354611
1113	896	80.50314465	Precinct-06 (Precinct-07)	Davison	Yes	316	354611
671	457	68.10730253	Precinct-08	Davison	Yes	202	354611
651	429	65.89861751	Precinct-09	Davison	Yes	200	354611
602	416	69.10299003	Precinct-10	Davison	Yes	212	354611
601	427	71.04825291	Precinct-11	Davison	Yes	175	354611
848	599	70.63679245	Precinct-12 (Precinct-13)	Davison	Yes	223	354611
653	381	58.34609495	Precinct-14	Davison	Yes	182	354611
841	581	69.08442331	Precinct-15	Davison	Yes	274	354611
539	375	69.57328386	Precinct-16	Davison	Yes	182	354611
503	353	70.17892644	Precinct-17 (Precinct-18)	Davison	Yes	143	354611
654	457	69.87767584	Precinct-19	Davison	Yes	173	354611
1048	764	72.90076336	Precinct-20	Davison	Yes	305	354611
445	295	66.29213483	Precinct-01	Davison	No	163	354611
530	391	73.77358491	Precinct-02	Davison	No	232	354611
893	673	75.36394177	Precinct-03	Davison	No	396	354611
915	683	74.64480874	Precinct-04 (Precinct-05)	Davison	No	388	354611
1113	896	80.50314465	Precinct-06 (Precinct-07)	Davison	No	540	354611
671	457	68.10730253	Precinct-08	Davison	No	226	354611
651	429	65.89861751	Precinct-09	Davison	No	217	354611
602	416	69.10299003	Precinct-10	Davison	No	190	354611
601	427	71.04825291	Precinct-11	Davison	No	227	354611
848	599	70.63679245	Precinct-12 (Precinct-13)	Davison	No	334	354611
653	381	58.34609495	Precinct-14	Davison	No	178	354611
841	581	69.08442331	Precinct-15	Davison	No	277	354611
539	375	69.57328386	Precinct-16	Davison	No	179	354611
503	353	70.17892644	Precinct-17 (Precinct-18)	Davison	No	194	354611
654	457	69.87767584	Precinct-19	Davison	No	258	354611
1048	764	72.90076336	Precinct-20	Davison	No	419	354611
2090	880	42.10526316	Precinct-01	Lawrence	Yes	463	354611
2412	1023	42.41293532	Precinct-02	Lawrence	Yes	502	354611
2715	1165	42.90976059	Precinct-03	Lawrence	Yes	525	354611

RegisteredVoters	BallotsCast	VoterTurnout	PrecinctName	CountyName	calcCandidate	calcCandidateVotes	ContestTotal
1893	813	42.94770206	Precinct-04	Lawrence	Yes	459	354611
943	324	34.35843054	Precinct-05	Lawrence	Yes	193	354611
407	208	51.10565111	Precinct-06	Lawrence	Yes	90	354611
1794	487	27.14604236	Precinct-07	Lawrence	Yes	235	354611
255	157	61.56862745	Precinct-08	Lawrence	Yes	71	354611
1127	639	56.69920142	Precinct-09	Lawrence	Yes	295	354611
3341	1434	42.92128105	Precinct-10	Lawrence	Yes	578	354611
2090	880	42.10526316	Precinct-01	Lawrence	No	370	354611
2412	1023	42.41293532	Precinct-02	Lawrence	No	480	354611
2715	1165	42.90976059	Precinct-03	Lawrence	No	569	354611
1893	813	42.94770206	Precinct-04	Lawrence	No	329	354611
943	324	34.35843054	Precinct-05	Lawrence	No	122	354611
407	208	51.10565111	Precinct-06	Lawrence	No	107	354611
1794	487	27.14604236	Precinct-07	Lawrence	No	234	354611
255	157	61.56862745	Precinct-08	Lawrence	No	85	354611
1127	639	56.69920142	Precinct-09	Lawrence	No	322	354611
3341	1434	42.92128105	Precinct-10	Lawrence	No	783	354611
392	318	81.12244898	Precinct-1	Aurora	Yes	106	354611
190	159	83.68421053	Precinct-2	Aurora	Yes	42	354611
573	430	75.04363002	Precinct-3	Aurora	Yes	180	354611
282	205	72.69503546	Precinct-5	Aurora	Yes	96	354611
446	335	75.11210762	Precinct-7	Aurora	Yes	154	354611
392	318	81.12244898	Precinct-1	Aurora	No	199	354611
190	159	83.68421053	Precinct-2	Aurora	No	109	354611
573	430	75.04363002	Precinct-3	Aurora	No	211	354611
282	205	72.69503546	Precinct-5	Aurora	No	95	354611
446	335	75.11210762	Precinct-7	Aurora	No	165	354611
519	270	52.02312139	Allen Precinct	Bennett	Yes	117	354611
572	368	64.33566434	Martin City Precinct	Bennett	Yes	170	354611
211	173	81.99052133	Vetal/Tuthill Precinct	Bennett	Yes	38	354611
571	360	63.04728546	Martin Rural 26/27 Precinct	Bennett	Yes	133	354611
519	270	52.02312139	Allen Precinct	Bennett	No	109	354611
572	368	64.33566434	Martin City Precinct	Bennett	No	178	354611
211	173	81.99052133	Vetal/Tuthill Precinct	Bennett	No	126	354611
571	360	63.04728546	Martin Rural 26/27 Precinct	Bennett	No	192	354611
797	591	74.15307403	Precinct-1	Bon Homme	Yes	226	354611
642	519	80.8411215	Precinct-2	Bon Homme	Yes	197	354611
964	739	76.65975104	Precinct-3	Bon Homme	Yes	296	354611
743	579	77.92732167	Precinct-4	Bon Homme	Yes	266	354611
843	648	76.8683274	Precinct-5	Bon Homme	Yes	224	354611
797	591	74.15307403	Precinct-1	Bon Homme	No	332	354611
642	519	80.8411215	Precinct-2	Bon Homme	No	293	354611
964	739	76.65975104	Precinct-3	Bon Homme	No	383	354611
743	579	77.92732167	Precinct-4	Bon Homme	No	245	354611
843	648	76.8683274	Precinct-5	Bon Homme	No	383	354611
1856	1252	67.45689655	Precinct-01	Brule	Yes	500	354611

RegisteredVoters	BallotsCast	VoterTurnout	PrecinctName	CountyName	calcCandidate	calcCandidateVotes	ContestTotal
753	527	69.98671979	Precinct-02	Brule	Yes	183	354611
524	383	73.09160305	Precinct-03	Brule	Yes	140	354611
109	77	70.64220183	Precinct-04	Brule	Yes	19	354611
131	111	84.73282443	Precinct-05	Brule	Yes	30	354611
1856	1252	67.45689655	Precinct-01	Brule	No	661	354611
753	527	69.98671979	Precinct-02	Brule	No	308	354611
524	383	73.09160305	Precinct-03	Brule	No	222	354611
109	77	70.64220183	Precinct-04	Brule	No	55	354611
131	111	84.73282443	Precinct-05	Brule	No	74	354611
132	117	88.63636364	Precinct-1	Buffalo	Yes	27	354611
131	86	65.64885496	Precinct-2	Buffalo	Yes	39	354611
682	309	45.30791789	Precinct-3	Buffalo	Yes	151	354611
132	117	88.63636364	Precinct-1	Buffalo	No	86	354611
131	86	65.64885496	Precinct-2	Buffalo	No	39	354611
682	309	45.30791789	Precinct-3	Buffalo	No	110	354611
71	52	73.23943662	Precinct-06	Butte	Yes	13	354611
680	530	77.94117647	Precinct-08 (Precinct-13, Precinct-14)	Butte	Yes	163	354611
108	72	66.66666667	Precinct-11	Butte	Yes	22	354611
119	98	82.35294118	Precinct-12	Butte	Yes	33	354611
995	706	70.95477387	Precinct-16	Butte	Yes	242	354611
515	376	73.00970874	Precinct-17	Butte	Yes	137	354611
176	124	70.45454545	Precinct-18	Butte	Yes	47	354611
370	245	66.21621622	Precinct-20	Butte	Yes	101	354611
476	237	49.78991597	Precinct-21	Butte	Yes	120	354611
389	185	47.55784062	Precinct-22	Butte	Yes	80	354611
406	234	57.63546798	Precinct-23	Butte	Yes	99	354611
562	353	62.8113879	Precinct-24	Butte	Yes	153	354611
452	319	70.57522124	Precinct-25	Butte	Yes	121	354611
480	252	52.5	Precinct-26	Butte	Yes	111	354611
373	256	68.63270777	Precinct-27	Butte	Yes	109	354611
546	375	68.68131868	Precinct-28	Butte	Yes	156	354611
71	52	73.23943662	Precinct-06	Butte	No	38	354611
680	530	77.94117647	Precinct-08 (Precinct-13, Precinct-14)	Butte	No	349	354611
108	72	66.66666667	Precinct-11	Butte	No	44	354611
119	98	82.35294118	Precinct-12	Butte	No	61	354611
995	706	70.95477387	Precinct-16	Butte	No	433	354611
515	376	73.00970874	Precinct-17	Butte	No	224	354611
176	124	70.45454545	Precinct-18	Butte	No	69	354611
370	245	66.21621622	Precinct-20	Butte	No	137	354611
476	237	49.78991597	Precinct-21	Butte	No	107	354611
389	185	47.55784062	Precinct-22	Butte	No	98	354611
406	234	57.63546798	Precinct-23	Butte	No	128	354611
562	353	62.8113879	Precinct-24	Butte	No	178	354611
452	319	70.57522124	Precinct-25	Butte	No	178	354611
480	252	52.5	Precinct-26	Butte	No	129	354611
373	256	68.63270777	Precinct-27	Butte	No	137	354611



RegisteredVoters	BallotsCast	VoterTurnout	PrecinctName	CountyName	calcCandidate	calcCandidateVotes	ContestTotal
546	375	68.68131868	Precinct-28	Butte	No	198	354611
207	156	75.36231884	Precinct-1	Campbell	Yes	57	354611
236	168	71.18644068	Precinct-2	Campbell	Yes	52	354611
245	179	73.06122449	Precinct-3	Campbell	Yes	47	354611
228	177	77.63157895	Precinct-4	Campbell	Yes	43	354611
232	177	76.29310345	Precinct-5	Campbell	Yes	44	354611
207	156	75.36231884	Precinct-1	Campbell	No	88	354611
236	168	71.18644068	Precinct-2	Campbell	No	101	354611
245	179	73.06122449	Precinct-3	Campbell	No	122	354611
228	177	77.63157895	Precinct-4	Campbell	No	123	354611
232	177	76.29310345	Precinct-5	Campbell	No	113	354611
714	402	56.30252101	Precinct-01	Charles Mix	Yes	156	354611
272	189	69.48529412	Precinct-02	Charles Mix	Yes	80	354611
874	517	59.15331808	Precinct-03	Charles Mix	Yes	266	354611
349	180	51.57593123	Precinct-04	Charles Mix	Yes	83	354611
623	323	51.8459069	Precinct-05	Charles Mix	Yes	132	354611
418	215	51.4354067	Precinct-06	Charles Mix	Yes	109	354611
160	127	79.375	Precinct-07	Charles Mix	Yes	45	354611
229	172	75.10917031	Precinct-08	Charles Mix	Yes	61	354611
497	384	77.26358149	Precinct-09	Charles Mix	Yes	114	354611
175	107	61.14285714	Precinct-10	Charles Mix	Yes	14	354611
891	701	78.67564534	Precinct-11	Charles Mix	Yes	185	354611
154	106	68.83116883	Precinct-12	Charles Mix	Yes	42	354611
115	69	60	Precinct-13	Charles Mix	Yes	30	354611
714	402	56.30252101	Precinct-01	Charles Mix	No	235	354611
272	189	69.48529412	Precinct-02	Charles Mix	No	102	354611
874	517	59.15331808	Precinct-03	Charles Mix	No	211	354611
349	180	51.57593123	Precinct-04	Charles Mix	No	81	354611
623	323	51.8459069	Precinct-05	Charles Mix	No	165	354611
418	215	51.4354067	Precinct-06	Charles Mix	No	86	354611
160	127	79.375	Precinct-07	Charles Mix	No	72	354611
229	172	75.10917031	Precinct-08	Charles Mix	No	101	354611
497	384	77.26358149	Precinct-09	Charles Mix	No	255	354611
175	107	61.14285714	Precinct-10	Charles Mix	No	84	354611
891	701	78.67564534	Precinct-11	Charles Mix	No	480	354611
154	106	68.83116883	Precinct-12	Charles Mix	No	59	354611
115	69	60	Precinct-13	Charles Mix	No	36	354611
219	166	75.79908676	Precinct-01	Clark	Yes	60	354611
197	141	71.57360406	Precinct-02	Clark	Yes	55	354611
153	108	70.58823529	Precinct-03	Clark	Yes	28	354611
158	117	74.05063291	Precinct-04	Clark	Yes	32	354611
218	110	50.4587156	Precinct-05	Clark	Yes	30	354611
90	67	74.44444444	Precinct-06	Clark	Yes	24	354611
201	119	59.2039801	Precinct-07	Clark	Yes	36	354611
208	141	67.78846154	Precinct-08	Clark	Yes	57	354611
136	68	50	Precinct-09	Clark	Yes	17	354611

RegisteredVoters	BallotsCast	VoterTurnout	PrecinctName	CountyName	calcCandidate	calcCandidateVotes	ContestTotal
125	106	84.8	Precinct-10	Clark	Yes	45	354611
243	166	68.3127572	Precinct-11	Clark	Yes	72	354611
248	164	66.12903226	Precinct-12	Clark	Yes	64	354611
352	237	67.32954545	Precinct-13	Clark	Yes	79	354611
219	166	75.79908676	Precinct-01	Clark	No	97	354611
197	141	71.57360406	Precinct-02	Clark	No	79	354611
153	108	70.58823529	Precinct-03	Clark	No	74	354611
158	117	74.05063291	Precinct-04	Clark	No	78	354611
218	110	50.4587156	Precinct-05	Clark	No	70	354611
90	67	74.44444444	Precinct-06	Clark	No	40	354611
201	119	59.2039801	Precinct-07	Clark	No	79	354611
208	141	67.78846154	Precinct-08	Clark	No	76	354611
136	68	50	Precinct-09	Clark	No	46	354611
125	106	84.8	Precinct-10	Clark	No	60	354611
243	166	68.3127572	Precinct-11	Clark	No	82	354611
248	164	66.12903226	Precinct-12	Clark	No	89	354611
352	237	67.32954545	Precinct-13	Clark	No	130	354611
528	421	79.73484848	Precinct-01	Clay	Yes	151	354611
560	385	68.75	Precinct-02	Clay	Yes	165	354611
1251	970	77.53796962	Precinct-03	Clay	Yes	458	354611
562	367	65.3024911	Precinct-C1	Clay	Yes	228	354611
505	262	51.88118812	Precinct-C2	Clay	Yes	153	354611
614	329	53.58306189	Precinct-E1	Clay	Yes	173	354611
345	165	47.82608696	Precinct-E2	Clay	Yes	88	354611
1015	757	74.58128079	Precinct-S1	Clay	Yes	379	354611
857	589	68.72812135	Precinct-S2	Clay	Yes	317	354611
918	586	63.83442266	Precinct-W1	Clay	Yes	335	354611
573	377	65.79406632	Precinct-W2	Clay	Yes	193	354611
528	421	79.73484848	Precinct-01	Clay	No	252	354611
560	385	68.75	Precinct-02	Clay	No	192	354611
1251	970	77.53796962	Precinct-03	Clay	No	454	354611
562	367	65.3024911	Precinct-C1	Clay	No	118	354611
505	262	51.88118812	Precinct-C2	Clay	No	88	354611
614	329	53.58306189	Precinct-E1	Clay	No	138	354611
345	165	47.82608696	Precinct-E2	Clay	No	68	354611
1015	757	74.58128079	Precinct-S1	Clay	No	333	354611
857	589	68.72812135	Precinct-S2	Clay	No	237	354611
918	586	63.83442266	Precinct-W1	Clay	No	202	354611
573	377	65.79406632	Precinct-W2	Clay	No	161	354611
195	63	32.30769231	Bullhead Precinct	Corson	Yes	22	354611
202	74	36.63366337	West Rural McLaughlin Precinct	Corson	Yes	31	354611
93	70	75.2688172	Grand Valley Precinct	Corson	Yes	15	354611
142	61	42.95774648	Kenel Precinct	Corson	Yes	27	354611
114	79	69.29824561	Stone Church Precinct	Corson	Yes	16	354611
184	102	55.43478261	Lincoln Precinct (Oak Creek Precinct)	Corson	Yes	45	354611
261	103	39.46360153	Little Eagle Precinct	Corson	Yes	40	354611

RegisteredVoters	BallotsCast	VoterTurnout	PrecinctName	CountyName	calcCandidate	calcCandidateVotes	ContestTotal
461	193	41.86550976	McLaughlin Precinct	Corson	Yes	82	354611
243	171	70.37037037	McIntosh Precinct (South McIntosh Precinct)	Corson	Yes	84	354611
217	96	44.23963134	Wakpala Precinct	Corson	Yes	47	354611
154	119	77.27272727	Morristown Precinct	Corson	Yes	54	354611
95	64	67.36842105	Ridgeland Precinct	Corson	Yes	25	354611
195	63	32.30769231	Bullhead Precinct	Corson	No	35	354611
202	74	36.63366337	West Rural McLaughlin Precinct	Corson	No	38	354611
93	70	75.2688172	Grand Valley Precinct	Corson	No	53	354611
142	61	42.95774648	Kenel Precinct	Corson	No	24	354611
114	79	69.29824561	Stone Church Precinct	Corson	No	60	354611
184	102	55.43478261	Lincoln Precinct (Oak Creek Precinct)	Corson	No	55	354611
261	103	39.46360153	Little Eagle Precinct	Corson	No	56	354611
461	193	41.86550976	McLaughlin Precinct	Corson	No	92	354611
243	171	70.37037037	McIntosh Precinct (South McIntosh Precinct)	Corson	No	74	354611
217	96	44.23963134	Wakpala Precinct	Corson	No	44	354611
154	119	77.27272727	Morristown Precinct	Corson	No	57	354611
95	64	67.36842105	Ridgeland Precinct	Corson	No	37	354611
1249	934	74.77982386	Precinct-01	Custer	Yes	357	354611
173	143	82.65895954	Precinct-02	Custer	Yes	53	354611
270	196	72.59259259	Precinct-03	Custer	Yes	88	354611
455	361	79.34065934	Precinct-04	Custer	Yes	159	354611
888	698	78.6036036	Precinct-05	Custer	Yes	316	354611
569	401	70.4745167	Precinct-06	Custer	Yes	198	354611
346	225	65.02890173	Precinct-07	Custer	Yes	110	354611
615	443	72.03252033	Precinct-08	Custer	Yes	245	354611
1567	1265	80.72750479	Precinct-09	Custer	Yes	557	354611
214	159	74.29906542	Precinct-10	Custer	Yes	69	354611
1249	934	74.77982386	Precinct-01	Custer	No	541	354611
173	143	82.65895954	Precinct-02	Custer	No	90	354611
270	196	72.59259259	Precinct-03	Custer	No	100	354611
455	361	79.34065934	Precinct-04	Custer	No	188	354611
888	698	78.6036036	Precinct-05	Custer	No	352	354611
569	401	70.4745167	Precinct-06	Custer	No	195	354611
346	225	65.02890173	Precinct-07	Custer	No	102	354611
615	443	72.03252033	Precinct-08	Custer	No	185	354611
1567	1265	80.72750479	Precinct-09	Custer	No	664	354611
214	159	74.29906542	Precinct-10	Custer	No	82	354611
388	271	69.84536082	Precinct-01	Day	Yes	114	354611
425	289	68	Precinct-02	Day	Yes	138	354611
240	159	66.25	Precinct-03	Day	Yes	59	354611
244	197	80.73770492	Precinct-04	Day	Yes	98	354611
311	190	61.09324759	Precinct-05	Day	Yes	71	354611
453	257	56.73289183	Precinct-06	Day	Yes	120	354611
245	178	72.65306122	Precinct-07	Day	Yes	73	354611
174	138	79.31034483	Precinct-08	Day	Yes	65	354611
268	197	73.50746269	Precinct-09	Day	Yes	69	354611

RegisteredVoters	BallotsCast	VoterTurnout	PrecinctName	CountyName	calcCandidate	calcCandidateVotes	ContestTotal
145	110	75.86206897	Precinct-10	Day	Yes	32	354611
297	210	70.70707071	Precinct-11	Day	Yes	86	354611
292	195	66.78082192	Precinct-12	Day	Yes	83	354611
309	198	64.0776699	Precinct-13	Day	Yes	101	354611
352	249	70.73863636	Precinct-14	Day	Yes	114	354611
388	271	69.84536082	Precinct-01	Day	No	133	354611
425	289	68	Precinct-02	Day	No	125	354611
240	159	66.25	Precinct-03	Day	No	91	354611
244	197	80.73770492	Precinct-04	Day	No	80	354611
311	190	61.09324759	Precinct-05	Day	No	104	354611
453	257	56.73289183	Precinct-06	Day	No	117	354611
245	178	72.65306122	Precinct-07	Day	No	95	354611
174	138	79.31034483	Precinct-08	Day	No	63	354611
268	197	73.50746269	Precinct-09	Day	No	110	354611
145	110	75.86206897	Precinct-10	Day	No	76	354611
297	210	70.70707071	Precinct-11	Day	No	111	354611
292	195	66.78082192	Precinct-12	Day	No	102	354611
309	198	64.0776699	Precinct-13	Day	No	81	354611
352	249	70.73863636	Precinct-14	Day	No	116	354611
192	150	78.125	Precinct-01	Deuel	Yes	61	354611
405	300	74.07407407	Precinct-03	Deuel	Yes	120	354611
260	190	73.07692308	Precinct-04	Deuel	Yes	80	354611
265	180	67.9245283	Precinct-05	Deuel	Yes	71	354611
251	197	78.48605578	Precinct-06	Deuel	Yes	87	354611
260	191	73.46153846	Precinct-07	Deuel	Yes	63	354611
361	261	72.29916898	Precinct-08	Deuel	Yes	103	354611
360	284	78.88888889	Precinct-09	Deuel	Yes	113	354611
219	175	79.9086758	Precinct-10	Deuel	Yes	63	354611
303	205	67.65676568	Precinct-11	Deuel	Yes	74	354611
192	150	78.125	Precinct-01	Deuel	No	80	354611
405	300	74.07407407	Precinct-03	Deuel	No	170	354611
260	190	73.07692308	Precinct-04	Deuel	No	93	354611
265	180	67.9245283	Precinct-05	Deuel	No	99	354611
251	197	78.48605578	Precinct-06	Deuel	No	96	354611
260	191	73.46153846	Precinct-07	Deuel	No	120	354611
361	261	72.29916898	Precinct-08	Deuel	No	141	354611
360	284	78.88888889	Precinct-09	Deuel	No	158	354611
219	175	79.9086758	Precinct-10	Deuel	No	103	354611
303	205	67.65676568	Precinct-11	Deuel	No	122	354611
50	41	82	Precinct-02 Trail City	Dewey	Yes	14	354611
488	337	69.05737705	Precinct-04 Timber Lake	Dewey	Yes	117	354611
93	61	65.59139785	Precinct-05 Firesteel	Dewey	Yes	29	354611
206	145	70.38834951	Precinct-06 Isabel	Dewey	Yes	48	354611
652	253	38.80368098	Precinct-07 Eagle Butte East	Dewey	Yes	147	354611
107	66	61.68224299	Precinct-08 White Horse	Dewey	Yes	41	354611
103	70	67.96116505	Precinct-09 Promise	Dewey	Yes	39	354611

RegisteredVoters	BallotsCast	VoterTurnout	PrecinctName	CountyName	calcCandidate	calcCandidateVotes	ContestTotal
191	90	47.12041885	Precinct-11 Swiftbird/LaPlant	Dewey	Yes	42	354611
528	234	44.31818182	Precinct-12 Eagle Butte North (Precinct-13 Eagle Butte North)	Dewey	Yes	108	354611
597	285	47.73869347	Precinct-14 Eagle Butte South	Dewey	Yes	151	354611
308	157	50.97402597	Precinct-15 Eagle Butte West	Dewey	Yes	77	354611
50	41	82	Precinct-02 Trail City	Dewey	No	27	354611
488	337	69.05737705	Precinct-04 Timber Lake	Dewey	No	203	354611
93	61	65.59139785	Precinct-05 Firesteel	Dewey	No	29	354611
206	145	70.38834951	Precinct-06 Isabel	Dewey	No	92	354611
652	253	38.80368098	Precinct-07 Eagle Butte East	Dewey	No	89	354611
107	66	61.68224299	Precinct-08 White Horse	Dewey	No	21	354611
103	70	67.96116505	Precinct-09 Promise	Dewey	No	23	354611
191	90	47.12041885	Precinct-11 Swiftbird/LaPlant	Dewey	No	41	354611
528	234	44.31818182	Precinct-12 Eagle Butte North (Precinct-13 Eagle Butte North)	Dewey	No	105	354611
597	285	47.73869347	Precinct-14 Eagle Butte South	Dewey	No	122	354611
308	157	50.97402597	Precinct-15 Eagle Butte West	Dewey	No	66	354611
461	381	82.64642082	Precinct-1	Douglas	Yes	63	354611
392	312	79.59183673	Precinct-2	Douglas	Yes	97	354611
422	279	66.11374408	Precinct-3	Douglas	Yes	83	354611
447	343	76.73378076	Precinct-4	Douglas	Yes	109	354611
390	321	82.30769231	Precinct-5	Douglas	Yes	77	354611
461	381	82.64642082	Precinct-1	Douglas	No	295	354611
392	312	79.59183673	Precinct-2	Douglas	No	183	354611
422	279	66.11374408	Precinct-3	Douglas	No	177	354611
447	343	76.73378076	Precinct-4	Douglas	No	225	354611
390	321	82.30769231	Precinct-5	Douglas	No	232	354611
590	442	74.91525424	Precinct-1	Edmunds	Yes	173	354611
574	402	70.03484321	Precinct-2	Edmunds	Yes	148	354611
546	308	56.41025641	Precinct-3	Edmunds	Yes	107	354611
372	274	73.65591398	Precinct-4	Edmunds	Yes	124	354611
524	374	71.3740458	Precinct-5	Edmunds	Yes	126	354611
215	162	75.34883721	Precinct-6	Edmunds	Yes	83	354611
590	442	74.91525424	Precinct-1	Edmunds	No	244	354611
574	402	70.03484321	Precinct-2	Edmunds	No	219	354611
546	308	56.41025641	Precinct-3	Edmunds	No	154	354611
372	274	73.65591398	Precinct-4	Edmunds	No	132	354611
524	374	71.3740458	Precinct-5	Edmunds	No	227	354611
215	162	75.34883721	Precinct-6	Edmunds	No	74	354611
172	139	80.81395349	BEA	Fall River	Yes	48	354611
219	168	76.71232877	CAS	Fall River	Yes	73	354611
779	545	69.96148909	EDA	Fall River	Yes	221	354611
654	437	66.81957187	HS 1	Fall River	Yes	216	354611
1218	912	74.87684729	JAC	Fall River	Yes	386	354611
255	204	80	Oelrichs Area	Fall River	Yes	58	354611
632	440	69.62025316	HS3	Fall River	Yes	220	354611
548	341	62.22627737	HS4	Fall River	Yes	187	354611
631	462	73.21711569	HS2	Fall River	Yes	207	354611

RegisteredVoters	BallotsCast	VoterTurnout	PrecinctName	CountyName	calcCandidate	calcCandidateVotes	ContestTotal
172	139	80.81395349	BEA	Fall River	No	85	354611
219	168	76.71232877	CAS	Fall River	No	86	354611
779	545	69.96148909	EDA	Fall River	No	287	354611
654	437	66.81957187	HS 1	Fall River	No	186	354611
1218	912	74.87684729	JAC	Fall River	No	475	354611
255	204	80	Oelrichs Area	Fall River	No	135	354611
632	440	69.62025316	HS3	Fall River	No	186	354611
548	341	62.22627737	HS4	Fall River	No	132	354611
631	462	73.21711569	HS2	Fall River	No	218	354611
231	193	83.54978355	Precinct-1	Faulk	Yes	61	354611
222	94	42.34234234	Precinct-2	Faulk	Yes	35	354611
167	140	83.83233533	Precinct-3	Faulk	Yes	44	354611
113	97	85.84070796	Precinct-4	Faulk	Yes	30	354611
147	105	71.42857143	Precinct-5	Faulk	Yes	33	354611
296	243	82.09459459	Precinct-6	Faulk	Yes	88	354611
368	285	77.44565217	Precinct-7	Faulk	Yes	92	354611
231	193	83.54978355	Precinct-1	Faulk	No	121	354611
222	94	42.34234234	Precinct-2	Faulk	No	51	354611
167	140	83.83233533	Precinct-3	Faulk	No	88	354611
113	97	85.84070796	Precinct-4	Faulk	No	58	354611
147	105	71.42857143	Precinct-5	Faulk	No	66	354611
296	243	82.09459459	Precinct-6	Faulk	No	145	354611
368	285	77.44565217	Precinct-7	Faulk	No	171	354611
496	337	67.94354839	Precinct-11	Grant	Yes	143	354611
101	75	74.25742574	Precinct-12	Grant	Yes	35	354611
152	109	71.71052632	Precinct-21	Grant	Yes	39	354611
552	395	71.55797101	Precinct-22	Grant	Yes	159	354611
92	79	85.86956522	Precinct-31	Grant	Yes	28	354611
162	111	68.51851852	Precinct-32	Grant	Yes	45	354611
532	431	81.01503759	Precinct-33	Grant	Yes	142	354611
326	253	77.60736196	Precinct-41	Grant	Yes	114	354611
391	300	76.72634271	Precinct-42	Grant	Yes	116	354611
569	424	74.51669596	Precinct-43	Grant	Yes	193	354611
165	125	75.75757576	Precinct-44	Grant	Yes	43	354611
218	164	75.2293578	Precinct-45	Grant	Yes	65	354611
264	213	80.68181818	Precinct-46	Grant	Yes	85	354611
284	230	80.98591549	Precinct-47	Grant	Yes	63	354611
161	115	71.42857143	Precinct-49	Grant	Yes	51	354611
116	85	73.27586207	Precinct-52	Grant	Yes	29	354611
74	50	67.56756757	Precinct-53	Grant	Yes	21	354611
224	172	76.78571429	Precinct-54	Grant	Yes	65	354611
496	337	67.94354839	Precinct-11	Grant	No	164	354611
101	75	74.25742574	Precinct-12	Grant	No	37	354611
152	109	71.71052632	Precinct-21	Grant	No	62	354611
552	395	71.55797101	Precinct-22	Grant	No	214	354611
92	79	85.86956522	Precinct-31	Grant	No	47	354611

RegisteredVoters	BallotsCast	VoterTurnout	PrecinctName	CountyName	calcCandidate	calcCandidateVotes	ContestTotal
162	111	68.51851852	Precinct-32	Grant	No	57	354611
532	431	81.01503759	Precinct-33	Grant	No	260	354611
326	253	77.60736196	Precinct-41	Grant	No	127	354611
391	300	76.72634271	Precinct-42	Grant	No	172	354611
569	424	74.51669596	Precinct-43	Grant	No	208	354611
165	125	75.75757576	Precinct-44	Grant	No	78	354611
218	164	75.2293578	Precinct-45	Grant	No	92	354611
264	213	80.68181818	Precinct-46	Grant	No	111	354611
284	230	80.98591549	Precinct-47	Grant	No	148	354611
161	115	71.42857143	Precinct-49	Grant	No	57	354611
116	85	73.27586207	Precinct-52	Grant	No	49	354611
74	50	67.56756757	Precinct-53	Grant	No	22	354611
224	172	76.78571429	Precinct-54	Grant	No	97	354611
1331	1000	75.13148009	Precinct-1	Gregory	Yes	354	354611
1009	777	77.00693756	Precinct-2	Gregory	Yes	272	354611
486	358	73.66255144	Precinct-3	Gregory	Yes	127	354611
1331	1000	75.13148009	Precinct-1	Gregory	No	608	354611
1009	777	77.00693756	Precinct-2	Gregory	No	471	354611
486	358	73.66255144	Precinct-3	Gregory	No	211	354611
141	111	78.72340426	Precinct-01	Haakon	Yes	19	354611
170	136	80	Precinct-04	Haakon	Yes	31	354611
283	216	76.32508834	Precinct-16	Haakon	Yes	47	354611
264	205	77.65151515	Precinct-17	Haakon	Yes	54	354611
257	200	77.82101167	Precinct-19	Haakon	Yes	60	354611
264	191	72.34848485	Precinct-20	Haakon	Yes	48	354611
141	111	78.72340426	Precinct-01	Haakon	No	86	354611
170	136	80	Precinct-04	Haakon	No	100	354611
283	216	76.32508834	Precinct-16	Haakon	No	159	354611
264	205	77.65151515	Precinct-17	Haakon	No	134	354611
257	200	77.82101167	Precinct-19	Haakon	No	126	354611
264	191	72.34848485	Precinct-20	Haakon	No	136	354611
203	149	73.39901478	Precinct-02	Hamlin	Yes	31	354611
981	707	72.06931702	Precinct-21	Hamlin	Yes	289	354611
163	132	80.98159509	Precinct-22	Hamlin	Yes	34	354611
452	324	71.68141593	Precinct-23	Hamlin	Yes	109	354611
827	640	77.38814994	Precinct-24	Hamlin	Yes	221	354611
681	479	70.33773862	Precinct-25	Hamlin	Yes	230	354611
535	409	76.44859813	Precinct-26	Hamlin	Yes	119	354611
203	149	73.39901478	Precinct-02	Hamlin	No	109	354611
981	707	72.06931702	Precinct-21	Hamlin	No	372	354611
163	132	80.98159509	Precinct-22	Hamlin	No	93	354611
452	324	71.68141593	Precinct-23	Hamlin	No	185	354611
827	640	77.38814994	Precinct-24	Hamlin	No	378	354611
681	479	70.33773862	Precinct-25	Hamlin	No	219	354611
535	409	76.44859813	Precinct-26	Hamlin	No	254	354611
285	235	82.45614035	Precinct-01 (Precinct-03)	Hand	Yes	64	354611

RegisteredVoters	BallotsCast	VoterTurnout	PrecinctName	CountyName	calcCandidate	calcCandidateVotes	ContestTotal
107	84	78.5046729	Precinct-02	Hand	Yes	28	354611
69	53	76.8115942	Precinct-04	Hand	Yes	17	354611
294	232	78.91156463	Precinct-05 (Precinct-08)	Hand	Yes	65	354611
233	181	77.68240343	Precinct-06	Hand	Yes	82	354611
149	120	80.53691275	Precinct-07	Hand	Yes	52	354611
182	146	80.21978022	Precinct-09 (Precinct-10)	Hand	Yes	27	354611
534	383	71.72284644	Precinct-11	Hand	Yes	144	354611
591	445	75.29610829	Precinct-12	Hand	Yes	161	354611
285	235	82.45614035	Precinct-01 (Precinct-03)	Hand	No	165	354611
107	84	78.5046729	Precinct-02	Hand	No	56	354611
69	53	76.8115942	Precinct-04	Hand	No	34	354611
294	232	78.91156463	Precinct-05 (Precinct-08)	Hand	No	155	354611
233	181	77.68240343	Precinct-06	Hand	No	95	354611
149	120	80.53691275	Precinct-07	Hand	No	61	354611
182	146	80.21978022	Precinct-09 (Precinct-10)	Hand	No	114	354611
534	383	71.72284644	Precinct-11	Hand	No	213	354611
591	445	75.29610829	Precinct-12	Hand	No	256	354611
1691	976	57.71732703	Precinct-1	Hanson	Yes	320	354611
530	362	68.30188679	Precinct-2	Hanson	Yes	142	354611
413	307	74.33414044	Precinct-3	Hanson	Yes	119	354611
444	286	64.41441441	Precinct-4	Hanson	Yes	95	354611
318	119	37.42138365	Precinct-5	Hanson	Yes	39	354611
1691	976	57.71732703	Precinct-1	Hanson	No	474	354611
530	362	68.30188679	Precinct-2	Hanson	No	207	354611
413	307	74.33414044	Precinct-3	Hanson	No	173	354611
444	286	64.41441441	Precinct-4	Hanson	No	176	354611
318	119	37.42138365	Precinct-5	Hanson	No	65	354611
206	163	79.12621359	Precinct-01	Harding	Yes	50	354611
156	124	79.48717949	Precinct-02	Harding	Yes	51	354611
67	58	86.56716418	Precinct-03	Harding	Yes	12	354611
141	116	82.26950355	Precinct-05	Harding	Yes	33	354611
53	42	79.24528302	Precinct-06	Harding	Yes	5	354611
124	92	74.19354839	Precinct-07	Harding	Yes	25	354611
76	60	78.94736842	Precinct-08	Harding	Yes	8	354611
143	125	87.41258741	Precinct-09	Harding	Yes	15	354611
206	163	79.12621359	Precinct-01	Harding	No	107	354611
156	124	79.48717949	Precinct-02	Harding	No	70	354611
67	58	86.56716418	Precinct-03	Harding	No	39	354611
141	116	82.26950355	Precinct-05	Harding	No	78	354611
53	42	79.24528302	Precinct-06	Harding	No	31	354611
124	92	74.19354839	Precinct-07	Harding	No	63	354611
76	60	78.94736842	Precinct-08	Harding	No	51	354611
143	125	87.41258741	Precinct-09	Harding	No	108	354611
11065	197	1.780388613	Blunt City Hall	Hughes	Yes	61	354611
11065	110	0.994125621	Harrold City Auditorium	Hughes	Yes	26	354611
11065	86	0.777225486	Hyde Residence	Hughes	Yes	33	354611



RegisteredVoters	BallotsCast	VoterTurnout	PrecinctName	CountyName	calcCandidate	calcCandidateVotes	ContestTotal
11065	1962	17.73158608	New Life Assembly of God Church	Hughes	Yes	660	354611
11065	784	7.085404428	PILC Rec Center	Hughes	Yes	340	354611
11065	1876	16.9543606	Faith Lutheran Church	Hughes	Yes	710	354611
11065	1411	12.75192047	Lutheran Memorial Church	Hughes	Yes	533	354611
11065	197	1.780388613	Blunt City Hall	Hughes	No	134	354611
11065	110	0.994125621	Harrold City Auditorium	Hughes	No	82	354611
11065	86	0.777225486	Hyde Residence	Hughes	No	49	354611
11065	1962	17.73158608	New Life Assembly of God Church	Hughes	No	1255	354611
11065	784	7.085404428	PILC Rec Center	Hughes	No	427	354611
11065	1876	16.9543606	Faith Lutheran Church	Hughes	No	1117	354611
11065	1411	12.75192047	Lutheran Memorial Church	Hughes	No	844	354611
1013	717	70.7798618	Precinct-01	Hutchinson	Yes	224	354611
1040	793	76.25	Precinct-02	Hutchinson	Yes	274	354611
222	144	64.86486486	Precinct-03	Hutchinson	Yes	34	354611
651	465	71.42857143	Precinct-04	Hutchinson	Yes	172	354611
996	699	70.18072289	Precinct-05	Hutchinson	Yes	257	354611
580	439	75.68965517	Precinct-06	Hutchinson	Yes	150	354611
333	197	59.15915916	Precinct-07	Hutchinson	Yes	58	354611
1013	717	70.7798618	Precinct-01	Hutchinson	No	451	354611
1040	793	76.25	Precinct-02	Hutchinson	No	452	354611
222	144	64.86486486	Precinct-03	Hutchinson	No	100	354611
651	465	71.42857143	Precinct-04	Hutchinson	No	270	354611
996	699	70.18072289	Precinct-05	Hutchinson	No	411	354611
580	439	75.68965517	Precinct-06	Hutchinson	No	271	354611
333	197	59.15915916	Precinct-07	Hutchinson	No	127	354611
998	703	70.44088176	Hyde County Memorial Auditorium - Main Arena	Hyde	Yes	226	354611
998	703	70.44088176	Hyde County Memorial Auditorium - Main Arena	Hyde	No	441	354611
58	43	74.13793103	Precinct-1	Jackson	Yes	8	354611
160	117	73.125	Precinct-2	Jackson	Yes	30	354611
353	259	73.37110482	Precinct-3	Jackson	Yes	77	354611
238	168	70.58823529	Precinct-4	Jackson	Yes	61	354611
120	94	78.33333333	Precinct-5	Jackson	Yes	36	354611
157	119	75.79617834	Precinct-6	Jackson	Yes	36	354611
636	252	39.62264151	Precinct-7	Jackson	Yes	115	354611
160	66	41.25	Precinct-8	Jackson	Yes	20	354611
58	43	74.13793103	Precinct-1	Jackson	No	35	354611
160	117	73.125	Precinct-2	Jackson	No	77	354611
353	259	73.37110482	Precinct-3	Jackson	No	172	354611
238	168	70.58823529	Precinct-4	Jackson	No	97	354611
120	94	78.33333333	Precinct-5	Jackson	No	57	354611
157	119	75.79617834	Precinct-6	Jackson	No	81	354611
636	252	39.62264151	Precinct-7	Jackson	No	109	354611
160	66	41.25	Precinct-8	Jackson	No	42	354611
623	490	78.65168539	Precinct-1	Jerauld	Yes	219	354611
183	151	82.5136612	Precinct-2	Jerauld	Yes	63	354611
198	147	74.24242424	Precinct-3	Jerauld	Yes	70	354611

RegisteredVoters	BallotsCast	VoterTurnout	PrecinctName	CountyName	calcCandidate	calcCandidateVotes	ContestTotal
132	105	79.54545455	Precinct-4	Jerauld	Yes	39	354611
143	110	76.92307692	Precinct-5	Jerauld	Yes	57	354611
623	490	78.65168539	Precinct-1	Jerauld	No	229	354611
183	151	82.5136612	Precinct-2	Jerauld	No	84	354611
198	147	74.24242424	Precinct-3	Jerauld	No	67	354611
132	105	79.54545455	Precinct-4	Jerauld	No	62	354611
143	110	76.92307692	Precinct-5	Jerauld	No	51	354611
249	205	82.32931727	Precinct-1	Jones	Yes	47	354611
242	191	78.92561983	Precinct-3	Jones	Yes	63	354611
219	176	80.3652968	Precinct-5	Jones	Yes	46	354611
249	205	82.32931727	Precinct-1	Jones	No	151	354611
242	191	78.92561983	Precinct-3	Jones	No	115	354611
219	176	80.3652968	Precinct-5	Jones	No	110	354611
285	216	75.78947368	Iroquois Precinct	Kingsbury	Yes	86	354611
371	276	74.393531	Badger Precinct	Kingsbury	Yes	108	354611
581	434	74.69879518	Lake Preston Precinct	Kingsbury	Yes	173	354611
294	226	76.8707483	Oldham Precinct	Kingsbury	Yes	82	354611
811	572	70.53020962	Arlington Precinct	Kingsbury	Yes	234	354611
1126	900	79.92895204	De Smet Precinct	Kingsbury	Yes	348	354611
285	216	75.78947368	Iroquois Precinct	Kingsbury	No	121	354611
371	276	74.393531	Badger Precinct	Kingsbury	No	157	354611
581	434	74.69879518	Lake Preston Precinct	Kingsbury	No	235	354611
294	226	76.8707483	Oldham Precinct	Kingsbury	No	129	354611
811	572	70.53020962	Arlington Precinct	Kingsbury	No	315	354611
1126	900	79.92895204	De Smet Precinct	Kingsbury	No	503	354611
631	466	73.85103011	Chester-Franklin	Lake	Yes	199	354611
627	516	82.29665072	Wentworth-Rutland	Lake	Yes	203	354611
217	181	83.41013825	Nunda-Summit	Lake	Yes	70	354611
318	248	77.98742138	Concord-Badus-Wayne/Ramona	Lake	Yes	93	354611
548	435	79.37956204	Herman-Winfred	Lake	Yes	192	354611
601	485	80.69883527	Lakeview	Lake	Yes	186	354611
4702	2874	61.12292641	Ward One	Lake	Yes	1078	354611
975	668	68.51282051	Ward Three	Lake	Yes	299	354611
1031	749	72.64791465	Ward Two	Lake	Yes	351	354611
477	339	71.06918239	Farmington-Leroy-Clarno-Orland	Lake	Yes	121	354611
631	466	73.85103011	Chester-Franklin	Lake	No	257	354611
627	516	82.29665072	Wentworth-Rutland	Lake	No	294	354611
217	181	83.41013825	Nunda-Summit	Lake	No	99	354611
318	248	77.98742138	Concord-Badus-Wayne/Ramona	Lake	No	134	354611
548	435	79.37956204	Herman-Winfred	Lake	No	219	354611
601	485	80.69883527	Lakeview	Lake	No	280	354611
4702	2874	61.12292641	Ward One	Lake	No	1308	354611
975	668	68.51282051	Ward Three	Lake	No	305	354611
1031	749	72.64791465	Ward Two	Lake	No	354	354611
477	339	71.06918239	Farmington-Leroy-Clarno-Orland	Lake	No	195	354611
334	263	78.74251497	02-Norway & Fairview, Fairview, Inc	Lincoln	Yes	92	354611

RegisteredVoters	BallotsCast	VoterTurnout	PrecinctName	CountyName	calcCandidate	calcCandidateVotes	ContestTotal
590	474	80.33898305	06-Highland & Canton	Lincoln	Yes	191	354611
278	219	78.77697842	08-Lincoln & Delaware	Lincoln	Yes	82	354611
253	221	87.35177866	11-Grant	Lincoln	Yes	88	354611
530	392	73.96226415	12-Dayton	Lincoln	Yes	134	354611
369	281	76.15176152	13-LaValley	Lincoln	Yes	83	354611
535	406	75.88785047	14-Perry	Lincoln	Yes	158	354611
1484	1121	75.53908356	15-Springdale	Lincoln	Yes	404	354611
1337	1013	75.76664174	16-Delapre	Lincoln	Yes	392	354611
1217	932	76.58175842	20-Canton 1, 2, 3	Lincoln	Yes	409	354611
317	225	70.97791798	21-Hudson & Eden	Lincoln	Yes	89	354611
752	543	72.20744681	23-Worthing & Lynn	Lincoln	Yes	219	354611
2527	1777	70.32053819	24-Tea	Lincoln	Yes	746	354611
1338	962	71.89835575	25-Lennox	Lincoln	Yes	403	354611
593	441	74.36762226	26-Brooklyn & Pleasant, Beresford	Lincoln	Yes	160	354611
1346	941	69.91084695	27-Harrisburg 1	Lincoln	Yes	397	354611
705	493	69.92907801	30-Canton 4 & 5	Lincoln	Yes	230	354611
1812	1435	79.19426049	Sioux Falls 1-11	Lincoln	Yes	497	354611
2067	1640	79.34204161	Sioux Falls 2-10	Lincoln	Yes	579	354611
1589	1192	75.01573317	Sioux Falls 1-12	Lincoln	Yes	506	354611
2162	1738	80.38852914	Sioux Falls 2-11	Lincoln	Yes	683	354611
1036	701	67.66409266	Sioux Falls 1-13	Lincoln	Yes	333	354611
1165	814	69.87124464	Sioux Falls 2-12	Lincoln	Yes	328	354611
1027	699	68.06231743	Sioux Falls 1-16	Lincoln	Yes	310	354611
2428	1867	76.89456343	Sioux Falls 2-13	Lincoln	Yes	777	354611
1168	870	74.48630137	Sioux Falls 1-14	Lincoln	Yes	365	354611
1298	1013	78.0431433	Sioux Falls 2-15	Lincoln	Yes	360	354611
1481	1126	76.02970966	Sioux Falls 1-18	Lincoln	Yes	446	354611
1343	910	67.75874907	Sioux Falls 1-15	Lincoln	Yes	434	354611
1548	1108	71.57622739	29-Harrisburg 2	Lincoln	Yes	467	354611
334	263	78.74251497	02-Norway & Fairview, Fairview, Inc	Lincoln	No	156	354611
590	474	80.33898305	06-Highland & Canton	Lincoln	No	265	354611
278	219	78.77697842	08-Lincoln & Delaware	Lincoln	No	132	354611
253	221	87.35177866	11-Grant	Lincoln	No	124	354611
530	392	73.96226415	12-Dayton	Lincoln	No	245	354611
369	281	76.15176152	13-LaValley	Lincoln	No	179	354611
535	406	75.88785047	14-Perry	Lincoln	No	230	354611
1484	1121	75.53908356	15-Springdale	Lincoln	No	663	354611
1337	1013	75.76664174	16-Delapre	Lincoln	No	552	354611
1217	932	76.58175842	20-Canton 1, 2, 3	Lincoln	No	469	354611
317	225	70.97791798	21-Hudson & Eden	Lincoln	No	118	354611
752	543	72.20744681	23-Worthing & Lynn	Lincoln	No	289	354611
2527	1777	70.32053819	24-Tea	Lincoln	No	911	354611
1338	962	71.89835575	25-Lennox	Lincoln	No	507	354611
593	441	74.36762226	26-Brooklyn & Pleasant, Beresford	Lincoln	No	254	354611
1346	941	69.91084695	27-Harrisburg 1	Lincoln	No	484	354611
705	493	69.92907801	30-Canton 4 & 5	Lincoln	No	215	354611

RegisteredVoters	BallotsCast	VoterTurnout	PrecinctName	CountyName	calcCandidate	calcCandidateVotes	ContestTotal
1812	1435	79.19426049	Sioux Falls 1-11	Lincoln	No	857	354611
2067	1640	79.34204161	Sioux Falls 2-10	Lincoln	No	956	354611
1589	1192	75.01573317	Sioux Falls 1-12	Lincoln	No	599	354611
2162	1738	80.38852914	Sioux Falls 2-11	Lincoln	No	974	354611
1036	701	67.66409266	Sioux Falls 1-13	Lincoln	No	340	354611
1165	814	69.87124464	Sioux Falls 2-12	Lincoln	No	434	354611
1027	699	68.06231743	Sioux Falls 1-16	Lincoln	No	334	354611
2428	1867	76.89456343	Sioux Falls 2-13	Lincoln	No	978	354611
1168	870	74.48630137	Sioux Falls 1-14	Lincoln	No	436	354611
1298	1013	78.0431433	Sioux Falls 2-15	Lincoln	No	590	354611
1481	1126	76.02970966	Sioux Falls 1-18	Lincoln	No	609	354611
1343	910	67.75874907	Sioux Falls 1-15	Lincoln	No	409	354611
1548	1108	71.57622739	29-Harrisburg 2	Lincoln	No	570	354611
81	69	85.18518519	Precinct-01	Lyman	Yes	26	354611
454	326	71.8061674	Precinct-04	Lyman	Yes	137	354611
187	146	78.07486631	Precinct-06	Lyman	Yes	50	354611
599	175	29.21535893	Precinct-07	Lyman	Yes	103	354611
325	255	78.46153846	Precinct-09	Lyman	Yes	78	354611
493	386	78.29614604	Precinct-12	Lyman	Yes	136	354611
134	104	77.6119403	Precinct-13	Lyman	Yes	28	354611
81	69	85.18518519	Precinct-01	Lyman	No	40	354611
454	326	71.8061674	Precinct-04	Lyman	No	175	354611
187	146	78.07486631	Precinct-06	Lyman	No	81	354611
599	175	29.21535893	Precinct-07	Lyman	No	59	354611
325	255	78.46153846	Precinct-09	Lyman	No	158	354611
493	386	78.29614604	Precinct-12	Lyman	No	231	354611
134	104	77.6119403	Precinct-13	Lyman	No	65	354611
758	525	69.26121372	Precinct-01	McCook	Yes	233	354611
200	153	76.5	Precinct-02	McCook	Yes	73	354611
761	558	73.32457293	Precinct-03	McCook	Yes	205	354611
647	479	74.03400309	Precinct-04	McCook	Yes	137	354611
827	623	75.33252721	Precinct-05	McCook	Yes	270	354611
431	329	76.33410673	Precinct-06	McCook	Yes	119	354611
758	525	69.26121372	Precinct-01	McCook	No	257	354611
200	153	76.5	Precinct-02	McCook	No	76	354611
761	558	73.32457293	Precinct-03	McCook	No	323	354611
647	479	74.03400309	Precinct-04	McCook	No	317	354611
827	623	75.33252721	Precinct-05	McCook	No	310	354611
431	329	76.33410673	Precinct-06	McCook	No	191	354611
338	246	72.78106509	Precinct-1	McPherson	Yes	67	354611
423	191	45.1536643	Precinct-2	McPherson	Yes	80	354611
87	63	72.4137931	Precinct-3	McPherson	Yes	14	354611
324	241	74.38271605	Precinct-4	McPherson	Yes	66	354611
353	242	68.55524079	Precinct-5	McPherson	Yes	70	354611
329	235	71.42857143	Precinct-6	McPherson	Yes	92	354611
338	246	72.78106509	Precinct-1	McPherson	No	173	354611

RegisteredVoters	BallotsCast	VoterTurnout	PrecinctName	CountyName	calcCandidate	calcCandidateVotes	ContestTotal
423	191	45.1536643	Precinct-2	McPherson	No	96	354611
87	63	72.4137931	Precinct-3	McPherson	No	40	354611
324	241	74.38271605	Precinct-4	McPherson	No	156	354611
353	242	68.55524079	Precinct-5	McPherson	No	151	354611
329	235	71.42857143	Precinct-6	McPherson	No	121	354611
302	235	77.81456954	Precinct-A1	Marshall	Yes	107	354611
242	166	68.59504132	Precinct-A2	Marshall	Yes	77	354611
377	286	75.86206897	Precinct-A3	Marshall	Yes	137	354611
365	286	78.35616438	Precinct-A4	Marshall	Yes	138	354611
259	178	68.72586873	Precinct-A5	Marshall	Yes	81	354611
432	293	67.82407407	Precinct-A6	Marshall	Yes	120	354611
241	181	75.10373444	Precinct-A7	Marshall	Yes	79	354611
280	200	71.42857143	Precinct-A8	Marshall	Yes	92	354611
283	191	67.49116608	Precinct-A9	Marshall	Yes	101	354611
302	235	77.81456954	Precinct-A1	Marshall	No	116	354611
242	166	68.59504132	Precinct-A2	Marshall	No	80	354611
377	286	75.86206897	Precinct-A3	Marshall	No	130	354611
365	286	78.35616438	Precinct-A4	Marshall	No	127	354611
259	178	68.72586873	Precinct-A5	Marshall	No	91	354611
432	293	67.82407407	Precinct-A6	Marshall	No	164	354611
241	181	75.10373444	Precinct-A7	Marshall	No	87	354611
280	200	71.42857143	Precinct-A8	Marshall	No	97	354611
283	191	67.49116608	Precinct-A9	Marshall	No	80	354611
345	248	71.88405797	EAST STURGIS #1	Meade	Yes	110	354611
662	500	75.52870091	SOUTHEAST STURGIS #2	Meade	Yes	214	354611
350	245	70	CENTRAL STURGIS #3	Meade	Yes	122	354611
241	155	64.3153527	WEST STURGIS #4	Meade	Yes	71	354611
758	482	63.5883905	NORTHWEST STURGIS #5	Meade	Yes	227	354611
956	717	75	TILFORD #6	Meade	Yes	290	354611
443	329	74.26636569	RURAL STURGIS #7	Meade	Yes	151	354611
408	307	75.24509804	HARMONY #8	Meade	Yes	113	354611
178	149	83.70786517	BEAR BUTTE #9	Meade	Yes	42	354611
1340	998	74.47761194	SUMMERSET #10	Meade	Yes	413	354611
976	751	76.94672131	PIEDMONT #11	Meade	Yes	314	354611
1054	808	76.66034156	EAST PIEDMONT #12	Meade	Yes	299	354611
1409	1074	76.22427253	SOUTHEAST PIEDMONT #13	Meade	Yes	458	354611
885	613	69.26553672	BLACK HAWK #14	Meade	Yes	286	354611
529	408	77.12665406	RURAL BLACK HAWK #15	Meade	Yes	172	354611
441	386	87.52834467	WEST BLACK HAWK #16	Meade	Yes	158	354611
105	89	84.76190476	VIEWFIELD #17	Meade	Yes	31	354611
105	94	89.52380952	ELM SPRINGS #18	Meade	Yes	30	354611
666	507	76.12612613	CENTRAL BLACK HAWK #19	Meade	Yes	212	354611
67	53	79.10447761	HEREFORD #20	Meade	Yes	25	354611
583	389	66.7238422	ELK VALE #21	Meade	Yes	158	354611
1040	441	42.40384615	BASE #23	Meade	Yes	223	354611
276	194	70.28985507	WEST ELK VALE #24	Meade	Yes	74	354611

RegisteredVoters	BallotsCast	VoterTurnout	PrecinctName	CountyName	calcCandidate	calcCandidateVotes	ContestTotal
44	39	88.63636364	WHITE OWL #25	Meade	Yes	12	354611
165	142	86.06060606	CHALK BUTTE #27	Meade	Yes	31	354611
41	35	85.36585366	FAIRPOINT #29	Meade	Yes	14	354611
94	86	91.4893617	RED OWL #30	Meade	Yes	26	354611
361	264	73.13019391	FAITH #31	Meade	Yes	66	354611
108	79	73.14814815	PINE #33	Meade	Yes	21	354611
56	51	91.07142857	SULPHUR #35	Meade	Yes	5	354611
39	36	92.30769231	UNION #40	Meade	Yes	15	354611
65	53	81.53846154	MARCUS #41	Meade	Yes	10	354611
222	130	58.55855856	NORTHEAST STURGIS #1A	Meade	Yes	68	354611
476	373	78.36134454	SOUTH STURGIS #2A	Meade	Yes	170	354611
437	308	70.4805492	SOUTHWEST STURGIS #4A	Meade	Yes	146	354611
223	176	78.92376682	STURGIS #5A	Meade	Yes	73	354611
176	137	77.84090909	ALKALI #6A	Meade	Yes	58	354611
345	248	71.88405797	EAST STURGIS #1	Meade	No	126	354611
662	500	75.52870091	SOUTHEAST STURGIS #2	Meade	No	263	354611
350	245	70	CENTRAL STURGIS #3	Meade	No	110	354611
241	155	64.3153527	WEST STURGIS #4	Meade	No	78	354611
758	482	63.5883905	NORTHWEST STURGIS #5	Meade	No	235	354611
956	717	75	TILFORD #6	Meade	No	398	354611
443	329	74.26636569	RURAL STURGIS #7	Meade	No	165	354611
408	307	75.24509804	HARMONY #8	Meade	No	181	354611
178	149	83.70786517	BEAR BUTTE #9	Meade	No	100	354611
1340	998	74.47761194	SUMMERSET #10	Meade	No	536	354611
976	751	76.94672131	PIEDMONT #11	Meade	No	415	354611
1054	808	76.66034156	EAST PIEDMONT #12	Meade	No	479	354611
1409	1074	76.22427253	SOUTHEAST PIEDMONT #13	Meade	No	577	354611
885	613	69.26553672	BLACK HAWK #14	Meade	No	291	354611
529	408	77.12665406	RURAL BLACK HAWK #15	Meade	No	216	354611
441	386	87.52834467	WEST BLACK HAWK #16	Meade	No	218	354611
105	89	84.76190476	VIEWFIELD #17	Meade	No	53	354611
105	94	89.52380952	ELM SPRINGS #18	Meade	No	62	354611
666	507	76.12612613	CENTRAL BLACK HAWK #19	Meade	No	280	354611
67	53	79.10447761	HEREFORD #20	Meade	No	28	354611
583	389	66.7238422	ELK VALE #21	Meade	No	203	354611
1040	441	42.40384615	BASE #23	Meade	No	170	354611
276	194	70.28985507	WEST ELK VALE #24	Meade	No	112	354611
44	39	88.63636364	WHITE OWL #25	Meade	No	26	354611
165	142	86.06060606	CHALK BUTTE #27	Meade	No	101	354611
41	35	85.36585366	FAIRPOINT #29	Meade	No	21	354611
94	86	91.4893617	RED OWL #30	Meade	No	55	354611
361	264	73.13019391	FAITH #31	Meade	No	188	354611
108	79	73.14814815	PINE #33	Meade	No	56	354611
56	51	91.07142857	SULPHUR #35	Meade	No	42	354611
39	36	92.30769231	UNION #40	Meade	No	18	354611
65	53	81.53846154	MARCUS #41	Meade	No	41	354611

RegisteredVoters	BallotsCast	VoterTurnout	PrecinctName	CountyName	calcCandidate	calcCandidateVotes	ContestTotal
222	130	58.55855856	NORTHEAST STURGIS #1A	Meade	No	56	354611
476	373	78.36134454	SOUTH STURGIS #2A	Meade	No	190	354611
437	308	70.4805492	SOUTHWEST STURGIS #4A	Meade	No	145	354611
223	176	78.92376682	STURGIS #5A	Meade	No	97	354611
176	137	77.84090909	ALKALI #6A	Meade	No	76	354611
362	190	52.48618785	Precinct-2	Mellette	Yes	81	354611
189	148	78.30687831	Precinct-3	Mellette	Yes	42	354611
342	198	57.89473684	Precinct-5	Mellette	Yes	80	354611
274	169	61.67883212	Precinct-6	Mellette	Yes	57	354611
362	190	52.48618785	Precinct-2	Mellette	No	103	354611
189	148	78.30687831	Precinct-3	Mellette	No	101	354611
342	198	57.89473684	Precinct-5	Mellette	No	106	354611
274	169	61.67883212	Precinct-6	Mellette	No	107	354611
190	141	74.21052632	Precinct-1	Miner	Yes	51	354611
181	126	69.61325967	Precinct-2	Miner	Yes	46	354611
157	109	69.42675159	Precinct-3	Miner	Yes	37	354611
223	144	64.57399103	Precinct-4	Miner	Yes	75	354611
112	84	75	Precinct-5	Miner	Yes	35	354611
276	193	69.92753623	Precinct-6	Miner	Yes	61	354611
241	185	76.76348548	Precinct-7	Miner	Yes	73	354611
167	132	79.04191617	Precinct-8	Miner	Yes	44	354611
190	141	74.21052632	Precinct-1	Miner	No	77	354611
181	126	69.61325967	Precinct-2	Miner	No	70	354611
157	109	69.42675159	Precinct-3	Miner	No	63	354611
223	144	64.57399103	Precinct-4	Miner	No	64	354611
112	84	75	Precinct-5	Miner	No	47	354611
276	193	69.92753623	Precinct-6	Miner	No	115	354611
241	185	76.76348548	Precinct-7	Miner	No	97	354611
167	132	79.04191617	Precinct-8	Miner	No	77	354611
764	530	69.37172775	Precinct-1	Moody	Yes	265	354611
770	534	69.35064935	Precinct-2	Moody	Yes	292	354611
729	556	76.26886145	Precinct-3	Moody	Yes	210	354611
537	380	70.76350093	Precinct-4	Moody	Yes	146	354611
909	671	73.81738174	Precinct-5	Moody	Yes	270	354611
475	341	71.78947368	Precinct-34	Moody	Yes	143	354611
764	530	69.37172775	Precinct-1	Moody	No	240	354611
770	534	69.35064935	Precinct-2	Moody	No	212	354611
729	556	76.26886145	Precinct-3	Moody	No	325	354611
537	380	70.76350093	Precinct-4	Moody	No	209	354611
909	671	73.81738174	Precinct-5	Moody	No	367	354611
475	341	71.78947368	Precinct-34	Moody	No	185	354611
420	297	70.71428571	Precinct-01	Perkins	Yes	123	354611
142	110	77.46478873	Precinct-02	Perkins	Yes	42	354611
415	299	72.04819277	Precinct-03	Perkins	Yes	118	354611
81	61	75.30864198	Precinct-04	Perkins	Yes	25	354611
180	143	79.44444444	Precinct-05	Perkins	Yes	41	354611

RegisteredVoters	BallotsCast	VoterTurnout	PrecinctName	CountyName	calcCandidate	calcCandidateVotes	ContestTotal
161	124	77.01863354	Precinct-06	Perkins	Yes	31	354611
142	131	92.25352113	Precinct-07	Perkins	Yes	20	354611
78	66	84.61538462	Precinct-08	Perkins	Yes	19	354611
101	82	81.18811881	Precinct-09	Perkins	Yes	20	354611
464	338	72.84482759	Precinct-12	Perkins	Yes	94	354611
420	297	70.71428571	Precinct-01	Perkins	No	158	354611
142	110	77.46478873	Precinct-02	Perkins	No	63	354611
415	299	72.04819277	Precinct-03	Perkins	No	167	354611
81	61	75.30864198	Precinct-04	Perkins	No	31	354611
180	143	79.44444444	Precinct-05	Perkins	No	92	354611
161	124	77.01863354	Precinct-06	Perkins	No	88	354611
142	131	92.25352113	Precinct-07	Perkins	No	107	354611
78	66	84.61538462	Precinct-08	Perkins	No	47	354611
101	82	81.18811881	Precinct-09	Perkins	No	56	354611
464	338	72.84482759	Precinct-12	Perkins	No	223	354611
1869	753	40.28892456	Gettysburg Legion Annex	Potter	Yes	211	354611
1869	322	17.22846442	Hoven American Legion	Potter	Yes	129	354611
1869	753	40.28892456	Gettysburg Legion Annex	Potter	No	515	354611
1869	322	17.22846442	Hoven American Legion	Potter	No	187	354611
223	176	78.92376682	Precinct-01	Roberts	Yes	78	354611
620	448	72.25806452	Precinct-02	Roberts	Yes	164	354611
304	192	63.15789474	Precinct-03	Roberts	Yes	79	354611
134	86	64.17910448	Precinct-04	Roberts	Yes	40	354611
647	389	60.1236476	Precinct-05	Roberts	Yes	185	354611
873	546	62.54295533	Precinct-06 (Precinct-07)	Roberts	Yes	234	354611
196	115	58.67346939	Precinct-08	Roberts	Yes	63	354611
686	453	66.03498542	Precinct-09	Roberts	Yes	187	354611
504	214	42.46031746	Precinct-10	Roberts	Yes	95	354611
1220	752	61.63934426	Precinct-11	Roberts	Yes	304	354611
570	329	57.71929825	Precinct-12 (Precinct-14)	Roberts	Yes	156	354611
547	296	54.11334552	Precinct-13	Roberts	Yes	134	354611
223	176	78.92376682	Precinct-01	Roberts	No	83	354611
620	448	72.25806452	Precinct-02	Roberts	No	273	354611
304	192	63.15789474	Precinct-03	Roberts	No	96	354611
134	86	64.17910448	Precinct-04	Roberts	No	41	354611
647	389	60.1236476	Precinct-05	Roberts	No	183	354611
873	546	62.54295533	Precinct-06 (Precinct-07)	Roberts	No	275	354611
196	115	58.67346939	Precinct-08	Roberts	No	48	354611
686	453	66.03498542	Precinct-09	Roberts	No	240	354611
504	214	42.46031746	Precinct-10	Roberts	No	110	354611
1220	752	61.63934426	Precinct-11	Roberts	No	399	354611
570	329	57.71929825	Precinct-12 (Precinct-14)	Roberts	No	149	354611
547	296	54.11334552	Precinct-13	Roberts	No	141	354611
369	276	74.79674797	Precinct-1	Sanborn	Yes	114	354611
489	317	64.82617587	Precinct-2	Sanborn	Yes	117	354611
400	297	74.25	Precinct-4	Sanborn	Yes	107	354611



RegisteredVoters	BallotsCast	VoterTurnout	PrecinctName	CountyName	calcCandidate	calcCandidateVotes	ContestTotal
330	257	77.87878788	Precinct-5	Sanborn	Yes	93	354611
369	276	74.79674797	Precinct-1	Sanborn	No	153	354611
489	317	64.82617587	Precinct-2	Sanborn	No	185	354611
400	297	74.25	Precinct-4	Sanborn	No	172	354611
330	257	77.87878788	Precinct-5	Sanborn	No	153	354611
610	417	68.36065574	Precinct-01	Spink	Yes	124	354611
421	333	79.09738717	Precinct-03	Spink	Yes	100	354611
427	309	72.36533958	Precinct-04	Spink	Yes	143	354611
350	205	58.57142857	Precinct-05	Spink	Yes	74	354611
165	119	72.12121212	Precinct-06	Spink	Yes	49	354611
598	463	77.42474916	Precinct-07	Spink	Yes	202	354611
200	148	74	Precinct-08	Spink	Yes	65	354611
775	551	71.09677419	Precinct-09	Spink	Yes	261	354611
697	500	71.73601148	Precinct-10	Spink	Yes	232	354611
610	417	68.36065574	Precinct-01	Spink	No	273	354611
421	333	79.09738717	Precinct-03	Spink	No	218	354611
427	309	72.36533958	Precinct-04	Spink	No	151	354611
350	205	58.57142857	Precinct-05	Spink	No	119	354611
165	119	72.12121212	Precinct-06	Spink	No	68	354611
598	463	77.42474916	Precinct-07	Spink	No	249	354611
200	148	74	Precinct-08	Spink	No	74	354611
775	551	71.09677419	Precinct-09	Spink	No	267	354611
697	500	71.73601148	Precinct-10	Spink	No	226	354611
1925	1420	73.76623377	Precinct-01	Stanley	Yes	491	354611
86	73	84.88372093	Precinct-02	Stanley	Yes	18	354611
133	103	77.44360902	Precinct-03	Stanley	Yes	25	354611
1925	1420	73.76623377	Precinct-01	Stanley	No	876	354611
86	73	84.88372093	Precinct-02	Stanley	No	53	354611
133	103	77.44360902	Precinct-03	Stanley	No	75	354611
1105	112	10.13574661	Bill Floyd Shop	Sully	Yes	33	354611
1105	490	44.3438914	Phoenix Center	Sully	Yes	162	354611
1105	95	8.597285068	Agar Fire Hall	Sully	Yes	29	354611
1105	112	10.13574661	Bill Floyd Shop	Sully	No	78	354611
1105	490	44.3438914	Phoenix Center	Sully	No	314	354611
1105	95	8.597285068	Agar Fire Hall	Sully	No	60	354611
196	145	73.97959184	Clearfield Consolidated	Tripp	Yes	53	354611
502	383	76.29482072	Colome Consolidated	Tripp	Yes	119	354611
118	98	83.05084746	Hamil Consolidated	Tripp	Yes	25	354611
123	82	66.66666667	Ideal Consolidated	Tripp	Yes	25	354611
210	161	76.66666667	Lake Consolidated	Tripp	Yes	32	354611
466	330	70.81545064	Lamro Consolidated	Tripp	Yes	111	354611
137	99	72.26277372	Sully Consolidated	Tripp	Yes	33	354611
146	107	73.28767123	Witten Consolidated	Tripp	Yes	44	354611
215	159	73.95348837	WINNER Consolidated SE 1ST	Tripp	Yes	48	354611
332	247	74.39759036	WINNER Consolidated-E 2ND	Tripp	Yes	84	354611
540	362	67.03703704	WINNER Consolidated-W 2ND	Tripp	Yes	122	354611

RegisteredVoters	BallotsCast	VoterTurnout	PrecinctName	CountyName	calcCandidate	calcCandidateVotes	ContestTotal
455	297	65.27472527	WINNER Consolidated-E 3RD	Tripp	Yes	93	354611
327	213	65.13761468	WINNER Consolidated-W 3RD	Tripp	Yes	102	354611
196	145	73.97959184	Clearfield Consolidated	Tripp	No	89	354611
502	383	76.29482072	Colome Consolidated	Tripp	No	240	354611
118	98	83.05084746	Hamil Consolidated	Tripp	No	69	354611
123	82	66.66666667	Ideal Consolidated	Tripp	No	53	354611
210	161	76.66666667	Lake Consolidated	Tripp	No	122	354611
466	330	70.81545064	Lamro Consolidated	Tripp	No	200	354611
137	99	72.26277372	Sully Consolidated	Tripp	No	64	354611
146	107	73.28767123	Witten Consolidated	Tripp	No	60	354611
215	159	73.95348837	WINNER Consolidated SE 1ST	Tripp	No	90	354611
332	247	74.39759036	WINNER Consolidated-E 2ND	Tripp	No	151	354611
540	362	67.03703704	WINNER Consolidated-W 2ND	Tripp	No	216	354611
455	297	65.27472527	WINNER Consolidated-E 3RD	Tripp	No	187	354611
327	213	65.13761468	WINNER Consolidated-W 3RD	Tripp	No	106	354611
1134	852	75.13227513	Precinct-01	Turner	Yes	310	354611
1178	966	82.00339559	Precinct-02	Turner	Yes	366	354611
406	327	80.54187192	Precinct-03	Turner	Yes	130	354611
436	287	65.82568807	Precinct-04	Turner	Yes	112	354611
742	561	75.606469	Precinct-05	Turner	Yes	246	354611
684	512	74.85380117	Precinct-06	Turner	Yes	213	354611
258	178	68.99224806	Precinct-07	Turner	Yes	84	354611
774	576	74.41860465	Precinct-08	Turner	Yes	207	354611
1134	852	75.13227513	Precinct-01	Turner	No	497	354611
1178	966	82.00339559	Precinct-02	Turner	No	537	354611
406	327	80.54187192	Precinct-03	Turner	No	179	354611
436	287	65.82568807	Precinct-04	Turner	No	158	354611
742	561	75.606469	Precinct-05	Turner	No	294	354611
684	512	74.85380117	Precinct-06	Turner	No	261	354611
258	178	68.99224806	Precinct-07	Turner	No	85	354611
774	576	74.41860465	Precinct-08	Turner	No	337	354611
475	351	73.89473684	Precinct-01	Union	Yes	119	354611
519	398	76.68593449	Precinct-02	Union	Yes	182	354611
1062	765	72.03389831	Precinct-03	Union	Yes	325	354611
518	389	75.0965251	Precinct-04	Union	Yes	163	354611
654	487	74.4648318	Precinct-05	Union	Yes	202	354611
794	628	79.09319899	Precinct-06	Union	Yes	260	354611
795	577	72.57861635	Precinct-07	Union	Yes	203	354611
664	483	72.74096386	Precinct-08	Union	Yes	191	354611
619	461	74.47495961	Precinct-09	Union	Yes	164	354611
959	665	69.34306569	Precinct-10	Union	Yes	294	354611
1113	731	65.67834681	Precinct-11	Union	Yes	271	354611
1137	859	75.54969217	Precinct-12	Union	Yes	260	354611
1861	1255	67.4368619	Precinct-13	Union	Yes	411	354611
475	351	73.89473684	Precinct-01	Union	No	199	354611
519	398	76.68593449	Precinct-02	Union	No	187	354611

RegisteredVoters	BallotsCast	VoterTurnout	PrecinctName	CountyName	calcCandidate	calcCandidateVotes	ContestTotal
1062	765	72.03389831	Precinct-03	Union	No	397	354611
518	389	75.0965251	Precinct-04	Union	No	204	354611
654	487	74.4648318	Precinct-05	Union	No	261	354611
794	628	79.09319899	Precinct-06	Union	No	336	354611
795	577	72.57861635	Precinct-07	Union	No	321	354611
664	483	72.74096386	Precinct-08	Union	No	249	354611
619	461	74.47495961	Precinct-09	Union	No	255	354611
959	665	69.34306569	Precinct-10	Union	No	311	354611
1113	731	65.67834681	Precinct-11	Union	No	387	354611
1137	859	75.54969217	Precinct-12	Union	No	520	354611
1861	1255	67.4368619	Precinct-13	Union	No	713	354611
177	149	84.18079096	Precinct-01	Walworth	Yes	39	354611
213	155	72.76995305	Precinct-02	Walworth	Yes	45	354611
577	428	74.17677643	Precinct-03	Walworth	Yes	121	354611
293	173	59.0443686	Precinct-04	Walworth	Yes	66	354611
546	334	61.17216117	Precinct-05	Walworth	Yes	141	354611
783	495	63.2183908	Precinct-06	Walworth	Yes	165	354611
695	469	67.48201439	Precinct-07	Walworth	Yes	166	354611
213	156	73.23943662	Precinct-10	Walworth	Yes	44	354611
120	89	74.16666667	Precinct-09	Walworth	Yes	26	354611
126	84	66.66666667	Precinct-08	Walworth	Yes	36	354611
177	149	84.18079096	Precinct-01	Walworth	No	99	354611
213	155	72.76995305	Precinct-02	Walworth	No	101	354611
577	428	74.17677643	Precinct-03	Walworth	No	281	354611
293	173	59.0443686	Precinct-04	Walworth	No	93	354611
546	334	61.17216117	Precinct-05	Walworth	No	172	354611
783	495	63.2183908	Precinct-06	Walworth	No	295	354611
695	469	67.48201439	Precinct-07	Walworth	No	273	354611
213	156	73.23943662	Precinct-10	Walworth	No	105	354611
120	89	74.16666667	Precinct-09	Walworth	No	55	354611
126	84	66.66666667	Precinct-08	Walworth	No	46	354611
87	34	39.08045977	Precinct-1 Bridger	Ziebach	Yes	18	354611
168	77	45.83333333	Precinct-2 Cherry Creek	Ziebach	Yes	31	354611
502	188	37.4501992	Precinct-3 Davis	Ziebach	Yes	96	354611
79	70	88.60759494	Precinct-4 Glad Valley	Ziebach	Yes	22	354611
642	361	56.2305296	Precinct-6 Redelm (Precinct-5 North Dupree, Precinct-8 South Dupree)	Ziebach	Yes	153	354611
114	54	47.36842105	Precinct-7 Red Scaffold	Ziebach	Yes	19	354611
87	34	39.08045977	Precinct-1 Bridger	Ziebach	No	11	354611
168	77	45.83333333	Precinct-2 Cherry Creek	Ziebach	No	32	354611
502	188	37.4501992	Precinct-3 Davis	Ziebach	No	77	354611
79	70	88.60759494	Precinct-4 Glad Valley	Ziebach	No	44	354611
642	361	56.2305296	Precinct-6 Redelm (Precinct-5 North Dupree, Precinct-8 South Dupree)	Ziebach	No	185	354611
114	54	47.36842105	Precinct-7 Red Scaffold	Ziebach	No	28	354611
298	152	51.00671141	Batesland	Oglala Lakota	Yes	84	354611
129	55	42.63565891	Cuny Table	Oglala Lakota	Yes	30	354611
1279	512	40.03127443	Kyle	Oglala Lakota	Yes	279	354611

RegisteredVoters	BallotsCast	VoterTurnout	PrecinctName	CountyName	calcCandidate	calcCandidateVotes	ContestTotal
512	182	35.546875	Manderson	Oglala Lakota	Yes	92	354611
1129	440	38.97254207	Oglala	Oglala Lakota	Yes	234	354611
1390	406	29.20863309	Porcupine	Oglala Lakota	Yes	227	354611
300	97	32.33333333	Rockyford	Oglala Lakota	Yes	61	354611
1785	638	35.74229692	Pine Ridge 1	Oglala Lakota	Yes	352	354611
1215	470	38.68312757	Pine Ridge 3	Oglala Lakota	Yes	285	354611
298	152	51.00671141	Batesland	Oglala Lakota	No	65	354611
129	55	42.63565891	Cuny Table	Oglala Lakota	No	22	354611
1279	512	40.03127443	Kyle	Oglala Lakota	No	191	354611
512	182	35.546875	Manderson	Oglala Lakota	No	73	354611
1129	440	38.97254207	Oglala	Oglala Lakota	No	172	354611
1390	406	29.20863309	Porcupine	Oglala Lakota	No	143	354611
300	97	32.33333333	Rockyford	Oglala Lakota	No	30	354611
1785	638	35.74229692	Pine Ridge 1	Oglala Lakota	No	230	354611
1215	470	38.68312757	Pine Ridge 3	Oglala Lakota	No	157	354611
167	111	66.46706587	Lakeview	Todd	Yes	37	354611
106	80	75.47169811	Jeanette	Todd	Yes	20	354611
1174	511	43.52640545	Mission-N. Antelope	Todd	Yes	278	354611
143	58	40.55944056	Bordeaux	Todd	Yes	26	354611
216	122	56.48148148	OKreek	Todd	Yes	62	354611
661	268	40.54462935	Parmelee	Todd	Yes	139	354611
941	421	44.73963868	Rosebud	Todd	Yes	242	354611
521	249	47.79270633	S. Antelope	Todd	Yes	128	354611
778	347	44.60154242	Saint Francis	Todd	Yes	182	354611
167	111	66.46706587	Lakeview	Todd	No	69	354611
106	80	75.47169811	Jeanette	Todd	No	53	354611
1174	511	43.52640545	Mission-N. Antelope	Todd	No	206	354611
143	58	40.55944056	Bordeaux	Todd	No	24	354611
216	122	56.48148148	OKreek	Todd	No	51	354611
661	268	40.54462935	Parmelee	Todd	No	115	354611
941	421	44.73963868	Rosebud	Todd	No	145	354611
521	249	47.79270633	S. Antelope	Todd	No	108	354611
778	347	44.60154242	Saint Francis	Todd	No	129	354611
982	781	79.53156823	Precinct-VP01	Minnehaha	Yes	571	357625
2488	1981	79.6221865	Precinct-VP02	Minnehaha	Yes	1401	357625
3493	2358	67.50644145	Precinct-VP03	Minnehaha	Yes	1634	357625
1536	1142	74.34895833	Precinct-VP04	Minnehaha	Yes	808	357625
1952	1451	74.33401639	Precinct-VP05	Minnehaha	Yes	1027	357625
771	549	71.20622568	Precinct-VP06	Minnehaha	Yes	398	357625
2437	1700	69.75789906	Precinct-VP07	Minnehaha	Yes	1216	357625
934	706	75.5888651	Precinct-VP08	Minnehaha	Yes	489	357625
1718	1268	73.80675204	Precinct-VP09	Minnehaha	Yes	911	357625
1611	1156	71.75667287	Precinct-VP10	Minnehaha	Yes	821	357625
1217	895	73.54149548	Precinct-VP11	Minnehaha	Yes	617	357625
192	135	70.3125	Precinct-VP12	Minnehaha	Yes	92	357625
1204	918	76.24584718	Precinct-VP13	Minnehaha	Yes	642	357625

RegisteredVoters	BallotsCast	VoterTurnout	PrecinctName	CountyName	calcCandidate	calcCandidateVotes	ContestTotal
2172	1560	71.82320442	Precinct-VP15	Minnehaha	Yes	1145	357625
1379	1040	75.41696882	Precinct-VP16	Minnehaha	Yes	732	357625
881	652	74.00681044	Precinct-VP17	Minnehaha	Yes	433	357625
1592	1178	73.99497487	Precinct-VP21	Minnehaha	Yes	854	357625
734	554	75.47683924	Precinct-0102	Minnehaha	Yes	419	357625
1830	1142	62.40437158	Precinct-0103	Minnehaha	Yes	816	357625
3049	1788	58.64217776	Precinct-0104 (Precinct-0105)	Minnehaha	Yes	1282	357625
1951	1354	69.40030753	Precinct-0106	Minnehaha	Yes	988	357625
1113	832	74.75292004	Precinct-0108	Minnehaha	Yes	619	357625
1697	1211	71.36122569	Precinct-0109	Minnehaha	Yes	943	357625
2009	1420	70.68193131	Precinct-0110	Minnehaha	Yes	1091	357625
1934	1401	72.44053775	Precinct-0117	Minnehaha	Yes	1048	357625
1656	1283	77.47584541	Precinct-0201	Minnehaha	Yes	940	357625
2012	1583	78.67793241	Precinct-0202	Minnehaha	Yes	1153	357625
1725	1262	73.15942029	Precinct-0203	Minnehaha	Yes	931	357625
1246	813	65.24879615	Precinct-0204	Minnehaha	Yes	617	357625
1788	1352	75.61521253	Precinct-0206	Minnehaha	Yes	1042	357625
2593	1955	75.39529503	Precinct-0207	Minnehaha	Yes	1404	357625
1637	1297	79.23029933	Precinct-0208	Minnehaha	Yes	941	357625
1499	1129	75.31687792	Precinct-0209	Minnehaha	Yes	853	357625
3118	2344	75.17639513	Precinct-0214	Minnehaha	Yes	1729	357625
1566	964	61.55810983	Precinct-0305	Minnehaha	Yes	704	357625
1842	1019	55.32030402	Precinct-0306	Minnehaha	Yes	783	357625
1692	1045	61.76122931	Precinct-0307	Minnehaha	Yes	793	357625
602	465	77.24252492	Precinct-0308	Minnehaha	Yes	356	357625
3684	2109	57.247557	Precinct-0309	Minnehaha	Yes	1530	357625
2238	1640	73.27971403	Precinct-0310	Minnehaha	Yes	1172	357625
1296	990	76.38888889	Precinct-0311	Minnehaha	Yes	730	357625
1930	1213	62.84974093	Precinct-0312	Minnehaha	Yes	917	357625
2220	1484	66.84684685	Precinct-0314	Minnehaha	Yes	1136	357625
1759	1292	73.45082433	Precinct-0315	Minnehaha	Yes	981	357625
1837	1364	74.25149701	Precinct-0316	Minnehaha	Yes	946	357625
2480	1757	70.84677419	Precinct-0317	Minnehaha	Yes	1236	357625
2102	1110	52.80685062	Precinct-0401 (Precinct-0515)	Minnehaha	Yes	841	357625
1168	778	66.60958904	Precinct-0402	Minnehaha	Yes	591	357625
792	527	66.54040404	Precinct-0403	Minnehaha	Yes	378	357625
1387	810	58.39942322	Precinct-0404	Minnehaha	Yes	628	357625
1586	951	59.96216898	Precinct-0405	Minnehaha	Yes	711	357625
705	427	60.56737589	Precinct-0406	Minnehaha	Yes	320	357625
2340	1483	63.37606838	Precinct-0407 (Precinct-0408)	Minnehaha	Yes	1077	357625
1421	929	65.37649543	Precinct-0409	Minnehaha	Yes	716	357625
1469	969	65.9632403	Precinct-0410	Minnehaha	Yes	736	357625
2710	2100	77.49077491	Precinct-0411	Minnehaha	Yes	1492	357625
1547	1131	73.1092437	Precinct-0412	Minnehaha	Yes	923	357625
2267	1279	56.4181738	Precinct-0501 (Precinct-0502)	Minnehaha	Yes	1011	357625
725	437	60.27586207	Precinct-0503	Minnehaha	Yes	345	357625

RegisteredVoters	BallotsCast	VoterTurnout	PrecinctName	CountyName	calcCandidate	calcCandidateVotes	ContestTotal
1343	898	66.8652271	Precinct-0504	Minnehaha	Yes	695	357625
1533	1082	70.58056099	Precinct-0506	Minnehaha	Yes	856	357625
831	626	75.33092659	Precinct-0507	Minnehaha	Yes	494	357625
1271	964	75.84579072	Precinct-0508	Minnehaha	Yes	744	357625
851	538	63.21974148	Precinct-0509	Minnehaha	Yes	428	357625
999	700	70.07007007	Precinct-0510	Minnehaha	Yes	561	357625
1099	706	64.24021838	Precinct-0511	Minnehaha	Yes	536	357625
1055	748	70.90047393	Precinct-0512	Minnehaha	Yes	588	357625
973	713	73.27852004	Precinct-0513	Minnehaha	Yes	531	357625
1464	938	64.07103825	Precinct-0514	Minnehaha	Yes	763	357625
843	627	74.3772242	Precinct-0517	Minnehaha	Yes	481	357625
1812	1068	58.94039735	Precinct-0518	Minnehaha	Yes	836	357625
982	781	79.53156823	Precinct-VP01	Minnehaha	No	180	357625
2488	1981	79.6221865	Precinct-VP02	Minnehaha	No	491	357625
3493	2358	67.50644145	Precinct-VP03	Minnehaha	No	518	357625
1536	1142	74.34895833	Precinct-VP04	Minnehaha	No	282	357625
1952	1451	74.33401639	Precinct-VP05	Minnehaha	No	350	357625
771	549	71.20622568	Precinct-VP06	Minnehaha	No	135	357625
2437	1700	69.75789906	Precinct-VP07	Minnehaha	No	416	357625
934	706	75.5888651	Precinct-VP08	Minnehaha	No	177	357625
1718	1268	73.80675204	Precinct-VP09	Minnehaha	No	303	357625
1611	1156	71.75667287	Precinct-VP10	Minnehaha	No	273	357625
1217	895	73.54149548	Precinct-VP11	Minnehaha	No	221	357625
192	135	70.3125	Precinct-VP12	Minnehaha	No	35	357625
1204	918	76.24584718	Precinct-VP13	Minnehaha	No	233	357625
2172	1560	71.82320442	Precinct-VP15	Minnehaha	No	348	357625
1379	1040	75.41696882	Precinct-VP16	Minnehaha	No	265	357625
881	652	74.00681044	Precinct-VP17	Minnehaha	No	191	357625
1592	1178	73.99497487	Precinct-VP21	Minnehaha	No	263	357625
734	554	75.47683924	Precinct-0102	Minnehaha	No	107	357625
1830	1142	62.40437158	Precinct-0103	Minnehaha	No	201	357625
3049	1788	58.64217776	Precinct-0104 (Precinct-0105)	Minnehaha	No	279	357625
1951	1354	69.40030753	Precinct-0106	Minnehaha	No	254	357625
1113	832	74.75292004	Precinct-0108	Minnehaha	No	173	357625
1697	1211	71.36122569	Precinct-0109	Minnehaha	No	203	357625
2009	1420	70.68193131	Precinct-0110	Minnehaha	No	250	357625
1934	1401	72.44053775	Precinct-0117	Minnehaha	No	284	357625
1656	1283	77.47584541	Precinct-0201	Minnehaha	No	282	357625
2012	1583	78.67793241	Precinct-0202	Minnehaha	No	355	357625
1725	1262	73.15942029	Precinct-0203	Minnehaha	No	268	357625
1246	813	65.24879615	Precinct-0204	Minnehaha	No	144	357625
1788	1352	75.61521253	Precinct-0206	Minnehaha	No	254	357625
2593	1955	75.39529503	Precinct-0207	Minnehaha	No	440	357625
1637	1297	79.23029933	Precinct-0208	Minnehaha	No	291	357625
1499	1129	75.31687792	Precinct-0209	Minnehaha	No	225	357625
3118	2344	75.17639513	Precinct-0214	Minnehaha	No	492	357625

RegisteredVoters	BallotsCast	VoterTurnout	PrecinctName	CountyName	calcCandidate	calcCandidateVotes	ContestTotal
1566	964	61.55810983	Precinct-0305	Minnehaha	No	140	357625
1842	1019	55.32030402	Precinct-0306	Minnehaha	No	153	357625
1692	1045	61.76122931	Precinct-0307	Minnehaha	No	191	357625
602	465	77.24252492	Precinct-0308	Minnehaha	No	92	357625
3684	2109	57.247557	Precinct-0309	Minnehaha	No	303	357625
2238	1640	73.27971403	Precinct-0310	Minnehaha	No	383	357625
1296	990	76.38888889	Precinct-0311	Minnehaha	No	226	357625
1930	1213	62.84974093	Precinct-0312	Minnehaha	No	224	357625
2220	1484	66.84684685	Precinct-0314	Minnehaha	No	268	357625
1759	1292	73.45082433	Precinct-0315	Minnehaha	No	255	357625
1837	1364	74.25149701	Precinct-0316	Minnehaha	No	336	357625
2480	1757	70.84677419	Precinct-0317	Minnehaha	No	427	357625
2102	1110	52.80685062	Precinct-0401 (Precinct-0515)	Minnehaha	No	179	357625
1168	778	66.60958904	Precinct-0402	Minnehaha	No	136	357625
792	527	66.54040404	Precinct-0403	Minnehaha	No	109	357625
1387	810	58.39942322	Precinct-0404	Minnehaha	No	134	357625
1586	951	59.96216898	Precinct-0405	Minnehaha	No	161	357625
705	427	60.56737589	Precinct-0406	Minnehaha	No	82	357625
2340	1483	63.37606838	Precinct-0407 (Precinct-0408)	Minnehaha	No	290	357625
1421	929	65.37649543	Precinct-0409	Minnehaha	No	142	357625
1469	969	65.9632403	Precinct-0410	Minnehaha	No	186	357625
2710	2100	77.49077491	Precinct-0411	Minnehaha	No	487	357625
1547	1131	73.1092437	Precinct-0412	Minnehaha	No	158	357625
2267	1279	56.4181738	Precinct-0501 (Precinct-0502)	Minnehaha	No	183	357625
725	437	60.27586207	Precinct-0503	Minnehaha	No	71	357625
1343	898	66.8652271	Precinct-0504	Minnehaha	No	143	357625
1533	1082	70.58056099	Precinct-0506	Minnehaha	No	173	357625
831	626	75.33092659	Precinct-0507	Minnehaha	No	97	357625
1271	964	75.84579072	Precinct-0508	Minnehaha	No	181	357625
851	538	63.21974148	Precinct-0509	Minnehaha	No	78	357625
999	700	70.07007007	Precinct-0510	Minnehaha	No	105	357625
1099	706	64.24021838	Precinct-0511	Minnehaha	No	118	357625
1055	748	70.90047393	Precinct-0512	Minnehaha	No	119	357625
973	713	73.27852004	Precinct-0513	Minnehaha	No	143	357625
1464	938	64.07103825	Precinct-0514	Minnehaha	No	135	357625
843	627	74.3772242	Precinct-0517	Minnehaha	No	112	357625
1812	1068	58.94039735	Precinct-0518	Minnehaha	No	151	357625
2214	1465	66.16982836	Precinct 1-1	Pennington	Yes	1087	357625
2851	1945	68.2216766	Precinct 1-2	Pennington	Yes	1502	357625
3490	2566	73.5243553	Precinct 1-3	Pennington	Yes	1831	357625
1353	957	70.73170732	Precinct 1-4	Pennington	Yes	704	357625
260	122	46.92307692	Precinct 2-1	Pennington	Yes	92	357625
161	80	49.68944099	Precinct 2-2	Pennington	Yes	61	357625
2382	1387	58.22837951	Precinct 2-3	Pennington	Yes	1057	357625
3890	2309	59.35732648	Precinct 2-4	Pennington	Yes	1776	357625
434	206	47.46543779	Precinct 2-5	Pennington	Yes	156	357625

RegisteredVoters	BallotsCast	VoterTurnout	PrecinctName	CountyName	calcCandidate	calcCandidateVotes	ContestTotal
984	702	71.34146341	Precinct 3-1	Pennington	Yes	509	357625
4110	3109	75.64476886	Precinct 3-2	Pennington	Yes	2183	357625
1251	880	70.34372502	Precinct 3-3	Pennington	Yes	642	357625
3944	2918	73.98580122	Precinct 3-4	Pennington	Yes	2182	357625
438	358	81.73515982	Precinct 3-5	Pennington	Yes	256	357625
718	427	59.47075209	Precinct 4-1	Pennington	Yes	349	357625
2265	1283	56.64459161	Precinct 4-2	Pennington	Yes	991	357625
1440	919	63.81944444	Precinct 4-3	Pennington	Yes	709	357625
1923	1022	53.14612585	Precinct 4-4	Pennington	Yes	814	357625
1205	843	69.95850622	Precinct 4-5	Pennington	Yes	634	357625
861	521	60.51103368	Precinct 5-1	Pennington	Yes	400	357625
2760	1818	65.86956522	Precinct 5-2	Pennington	Yes	1368	357625
3086	2197	71.19248218	Precinct 5-3	Pennington	Yes	1657	357625
2280	1609	70.57017544	Precinct 5-4	Pennington	Yes	1284	357625
451	362	80.26607539	Precinct 5-5	Pennington	Yes	266	357625
4441	2869	64.60256699	Precinct AW	Pennington	Yes	1914	357625
2143	1398	65.23565096	Precinct BE	Pennington	Yes	1076	357625
815	606	74.35582822	Precinct CA	Pennington	Yes	409	357625
612	465	75.98039216	Precinct CL	Pennington	Yes	333	357625
74	63	85.13513514	Precinct CR	Pennington	Yes	34	357625
1425	1024	71.85964912	Precinct DT	Pennington	Yes	710	357625
643	453	70.45101089	Precinct EL	Pennington	Yes	339	357625
1621	1169	72.11597779	Precinct HC	Pennington	Yes	798	357625
2476	1839	74.273021	Precinct HR	Pennington	Yes	1332	357625
1682	1312	78.00237812	Precinct JS	Pennington	Yes	912	357625
788	550	69.79695431	Precinct KY	Pennington	Yes	388	357625
487	289	59.34291581	Precinct NH	Pennington	Yes	242	357625
818	565	69.07090465	Precinct NU	Pennington	Yes	388	357625
269	212	78.81040892	Precinct QU	Pennington	Yes	115	357625
86	69	80.23255814	Precinct RH	Pennington	Yes	52	357625
1842	1269	68.89250814	Precinct RV	Pennington	Yes	991	357625
2407	1609	66.84669713	Precinct VF	Pennington	Yes	1232	357625
1625	1108	68.18461538	Precinct VV	Pennington	Yes	873	357625
559	397	71.019678	Precinct WL	Pennington	Yes	246	357625
1681	1308	77.81082689	Precinct WP	Pennington	Yes	953	357625
110	84	76.36363636	Precinct WS	Pennington	Yes	47	357625
2214	1465	66.16982836	Precinct 1-1	Pennington	No	300	357625
2851	1945	68.2216766	Precinct 1-2	Pennington	No	357	357625
3490	2566	73.5243553	Precinct 1-3	Pennington	No	550	357625
1353	957	70.73170732	Precinct 1-4	Pennington	No	190	357625
260	122	46.92307692	Precinct 2-1	Pennington	No	19	357625
161	80	49.68944099	Precinct 2-2	Pennington	No	17	357625
2382	1387	58.22837951	Precinct 2-3	Pennington	No	241	357625
3890	2309	59.35732648	Precinct 2-4	Pennington	No	387	357625
434	206	47.46543779	Precinct 2-5	Pennington	No	39	357625
984	702	71.34146341	Precinct 3-1	Pennington	No	137	357625



RegisteredVoters	BallotsCast	VoterTurnout	PrecinctName	CountyName	calcCandidate	calcCandidateVotes	ContestTotal
4110	3109	75.64476886	Precinct 3-2	Pennington	No	751	357625
1251	880	70.34372502	Precinct 3-3	Pennington	No	192	357625
3944	2918	73.98580122	Precinct 3-4	Pennington	No	621	357625
438	358	81.73515982	Precinct 3-5	Pennington	No	86	357625
718	427	59.47075209	Precinct 4-1	Pennington	No	63	357625
2265	1283	56.64459161	Precinct 4-2	Pennington	No	223	357625
1440	919	63.81944444	Precinct 4-3	Pennington	No	174	357625
1923	1022	53.14612585	Precinct 4-4	Pennington	No	166	357625
1205	843	69.95850622	Precinct 4-5	Pennington	No	163	357625
861	521	60.51103368	Precinct 5-1	Pennington	No	91	357625
2760	1818	65.86956522	Precinct 5-2	Pennington	No	349	357625
3086	2197	71.19248218	Precinct 5-3	Pennington	No	420	357625
2280	1609	70.57017544	Precinct 5-4	Pennington	No	249	357625
451	362	80.26607539	Precinct 5-5	Pennington	No	69	357625
4441	2869	64.60256699	Precinct AW	Pennington	No	286	357625
2143	1398	65.23565096	Precinct BE	Pennington	No	245	357625
815	606	74.35582822	Precinct CA	Pennington	No	171	357625
612	465	75.98039216	Precinct CL	Pennington	No	113	357625
74	63	85.13513514	Precinct CR	Pennington	No	25	357625
1425	1024	71.85964912	Precinct DT	Pennington	No	264	357625
643	453	70.45101089	Precinct EL	Pennington	No	71	357625
1621	1169	72.11597779	Precinct HC	Pennington	No	313	357625
2476	1839	74.273021	Precinct HR	Pennington	No	394	357625
1682	1312	78.00237812	Precinct JS	Pennington	No	343	357625
788	550	69.79695431	Precinct KY	Pennington	No	127	357625
487	289	59.34291581	Precinct NH	Pennington	No	38	357625
818	565	69.07090465	Precinct NU	Pennington	No	144	357625
269	212	78.81040892	Precinct QU	Pennington	No	74	357625
86	69	80.23255814	Precinct RH	Pennington	No	12	357625
1842	1269	68.89250814	Precinct RV	Pennington	No	223	357625
2407	1609	66.84669713	Precinct VF	Pennington	No	304	357625
1625	1108	68.18461538	Precinct VV	Pennington	No	208	357625
559	397	71.019678	Precinct WL	Pennington	No	120	357625
1681	1308	77.81082689	Precinct WP	Pennington	No	297	357625
110	84	76.36363636	Precinct WS	Pennington	No	32	357625
23285	2408	10.34142152	Courthouse Community Room	Brown	Yes	1771	357625
23285	268	1.150955551	Columbia American Legion	Brown	Yes	194	357625
23285	226	0.97058192	Westport Community Center	Brown	Yes	173	357625
23285	502	2.155894353	Warner Community Center	Brown	Yes	390	357625
23285	181	0.777324458	Stratford Commumty Center	Brown	Yes	131	357625
23285	826	3.547348078	Groton Community Center	Brown	Yes	605	357625
23285	160	0.687137642	Claremont Fire Station	Brown	Yes	117	357625
23285	237	1.017822633	Hecla Community Center	Brown	Yes	162	357625
23285	264	1.13377711	Frederick Community Center	Brown	Yes	198	357625
23285	2542	10.91689929	AmericInn Event Center	Brown	Yes	1915	357625
23285	2717	11.66845609	Best Western Ramkota Hotel and Convention Center	Brown	Yes	1982	357625

RegisteredVoters	BallotsCast	VoterTurnout	PrecinctName	CountyName	calcCandidate	calcCandidateVotes	ContestTotal
23285	2408	10.34142152	Courthouse Community Room	Brown	No	487	357625
23285	268	1.150955551	Columbia American Legion	Brown	No	61	357625
23285	226	0.97058192	Westport Community Center	Brown	No	49	357625
23285	502	2.155894353	Warner Community Center	Brown	No	96	357625
23285	181	0.777324458	Stratford Communy Center	Brown	No	38	357625
23285	826	3.547348078	Groton Community Center	Brown	No	181	357625
23285	160	0.687137642	Claremont Fire Station	Brown	No	36	357625
23285	237	1.017822633	Hecla Community Center	Brown	No	60	357625
23285	264	1.13377711	Frederick Community Center	Brown	No	59	357625
23285	2542	10.91689929	AmericInn Event Center	Brown	No	512	357625
23285	2717	11.66845609	Best Western Ramkota Hotel and Convention Center	Brown	No	583	357625
1154	872	75.56325823	Precinct-12	Beadle	Yes	600	357625
453	256	56.51214128	Precinct-15	Beadle	Yes	114	357625
429	294	68.53146853	Precinct-17	Beadle	Yes	202	357625
1826	1262	69.1128149	Precinct-W1	Beadle	Yes	874	357625
1003	667	66.5004985	Precinct-W2	Beadle	Yes	489	357625
958	642	67.01461378	Precinct-W3	Beadle	Yes	470	357625
1183	814	68.80811496	Precinct-W7-1	Beadle	Yes	568	357625
1107	795	71.81571816	Precinct-W7-2	Beadle	Yes	570	357625
902	640	70.95343681	Precinct-W8-1	Beadle	Yes	433	357625
1022	723	70.74363992	Precinct-W8-2	Beadle	Yes	542	357625
1154	872	75.56325823	Precinct-12	Beadle	No	235	357625
453	256	56.51214128	Precinct-15	Beadle	No	112	357625
429	294	68.53146853	Precinct-17	Beadle	No	78	357625
1826	1262	69.1128149	Precinct-W1	Beadle	No	319	357625
1003	667	66.5004985	Precinct-W2	Beadle	No	135	357625
958	642	67.01461378	Precinct-W3	Beadle	No	138	357625
1183	814	68.80811496	Precinct-W7-1	Beadle	No	215	357625
1107	795	71.81571816	Precinct-W7-2	Beadle	No	199	357625
902	640	70.95343681	Precinct-W8-1	Beadle	No	172	357625
1022	723	70.74363992	Precinct-W8-2	Beadle	No	159	357625
129	90	69.76744186	DEXTER	Codington	Yes	69	357625
155	124	80	EDEN, PHIPPS, WALLACE	Codington	Yes	94	357625
310	233	75.16129032	ELMIRA	Codington	Yes	171	357625
410	307	74.87804878	FULLER, FLORENCE	Codington	Yes	234	357625
322	225	69.8757764	GERMANTOWN (RAUVILLE)	Codington	Yes	166	357625
301	233	77.40863787	GRACELAND, HENRY, HENRY	Codington	Yes	164	357625
317	226	71.29337539	KAMPESKA (RICHLAND)	Codington	Yes	152	357625
319	243	76.17554859	KRANZBURG, KRANZBURG	Codington	Yes	168	357625
445	342	76.85393258	LAKE	Codington	Yes	241	357625
190	145	76.31578947	LEOLA, SOUTH SHORE	Codington	Yes	108	357625
437	344	78.71853547	PELICAN	Codington	Yes	263	357625
282	210	74.46808511	SHERIDAN	Codington	Yes	138	357625
128	101	78.90625	WAVERLY	Codington	Yes	74	357625
1275	997	78.19607843	Precinct-A1	Codington	Yes	739	357625
680	545	80.14705882	Precinct-A2	Codington	Yes	423	357625

RegisteredVoters	BallotsCast	VoterTurnout	PrecinctName	CountyName	calcCandidate	calcCandidateVotes	ContestTotal
1026	737	71.83235867	Precinct-A3 (Precinct-A4)	Codington	Yes	550	357625
1028	749	72.85992218	Precinct-B1 (Precinct-B4, Precinct-E5)	Codington	Yes	563	357625
1252	871	69.5686901	Precinct-B2	Codington	Yes	685	357625
899	644	71.63515017	Precinct-B3 (Precinct-C1)	Codington	Yes	471	357625
592	386	65.2027027	Precinct-C2 (Precinct-D4)	Codington	Yes	302	357625
945	597	63.17460317	Precinct-C3	Codington	Yes	452	357625
454	283	62.33480176	Precinct-C4	Codington	Yes	227	357625
739	515	69.68876861	Precinct-D1	Codington	Yes	394	357625
735	488	66.39455782	Precinct-D2	Codington	Yes	377	357625
550	378	68.72727273	Precinct-D3	Codington	Yes	280	357625
1010	629	62.27722772	Precinct-E1	Codington	Yes	482	357625
714	533	74.64985994	Precinct-E2 (Precinct-E4)	Codington	Yes	384	357625
1021	811	79.43192948	Precinct-E3	Codington	Yes	606	357625
129	90	69.76744186	DEXTER	Codington	No	16	357625
155	124	80	EDEN, PHIPPS, WALLACE	Codington	No	28	357625
310	233	75.16129032	ELMIRA	Codington	No	50	357625
410	307	74.87804878	FULLER, FLORENCE	Codington	No	53	357625
322	225	69.8757764	GERMANTOWN (RAUVILLE)	Codington	No	49	357625
301	233	77.40863787	GRACELAND, HENRY, HENRY	Codington	No	49	357625
317	226	71.29337539	KAMPESKA (RICHLAND)	Codington	No	67	357625
319	243	76.17554859	KRANZBURG, KRANZBURG	Codington	No	56	357625
445	342	76.85393258	LAKE	Codington	No	85	357625
190	145	76.31578947	LEOLA, SOUTH SHORE	Codington	No	34	357625
437	344	78.71853547	PELICAN	Codington	No	65	357625
282	210	74.46808511	SHERIDAN	Codington	No	58	357625
128	101	78.90625	WAVERLY	Codington	No	24	357625
1275	997	78.19607843	Precinct-A1	Codington	No	202	357625
680	545	80.14705882	Precinct-A2	Codington	No	99	357625
1026	737	71.83235867	Precinct-A3 (Precinct-A4)	Codington	No	141	357625
1028	749	72.85992218	Precinct-B1 (Precinct-B4, Precinct-E5)	Codington	No	154	357625
1252	871	69.5686901	Precinct-B2	Codington	No	128	357625
899	644	71.63515017	Precinct-B3 (Precinct-C1)	Codington	No	133	357625
592	386	65.2027027	Precinct-C2 (Precinct-D4)	Codington	No	62	357625
945	597	63.17460317	Precinct-C3	Codington	No	86	357625
454	283	62.33480176	Precinct-C4	Codington	No	41	357625
739	515	69.68876861	Precinct-D1	Codington	No	87	357625
735	488	66.39455782	Precinct-D2	Codington	No	77	357625
550	378	68.72727273	Precinct-D3	Codington	No	70	357625
1010	629	62.27722772	Precinct-E1	Codington	No	107	357625
714	533	74.64985994	Precinct-E2 (Precinct-E4)	Codington	No	116	357625
1021	811	79.43192948	Precinct-E3	Codington	No	178	357625
18254	1601	8.770680399	1-1 Brookings Activity Center	Brookings	Yes	1237	357625
18254	2047	11.2139805	1-2 Bethel Baptist Church	Brookings	Yes	1554	357625
18254	518	2.837734195	1-6 McKnight Hall	Brookings	Yes	371	357625
18254	358	1.96121398	1-7 Bruce City Hall	Brookings	Yes	250	357625
18254	523	2.865125452	1-4 Aurora Little Hall	Brookings	Yes	383	357625

RegisteredVoters	BallotsCast	VoterTurnout	PrecinctName	CountyName	calcCandidate	calcCandidateVotes	ContestTotal
18254	197	1.079215514	1-9 Sinai American Legion	Brookings	Yes	130	357625
18254	895	4.903034951	1-10 Volga Community Center	Brookings	Yes	650	357625
18254	144	0.788868193	1-8 Trinity Lutheran Church	Brookings	Yes	96	357625
18254	373	2.043387751	1-5 Elkton Community Center	Brookings	Yes	256	357625
18254	714	3.911471458	1-3 Swiftel Center	Brookings	Yes	532	357625
18254	920	5.039991235	1-11 Holy Life Tabernacle	Brookings	Yes	676	357625
18254	1601	8.770680399	1-1 Brookings Activity Center	Brookings	No	283	357625
18254	2047	11.2139805	1-2 Bethel Baptist Church	Brookings	No	394	357625
18254	518	2.837734195	1-6 McKnight Hall	Brookings	No	123	357625
18254	358	1.96121398	1-7 Bruce City Hall	Brookings	No	96	357625
18254	523	2.865125452	1-4 Aurora Little Hall	Brookings	No	120	357625
18254	197	1.079215514	1-9 Sinai American Legion	Brookings	No	58	357625
18254	895	4.903034951	1-10 Volga Community Center	Brookings	No	205	357625
18254	144	0.788868193	1-8 Trinity Lutheran Church	Brookings	No	44	357625
18254	373	2.043387751	1-5 Elkton Community Center	Brookings	No	96	357625
18254	714	3.911471458	1-3 Swiftel Center	Brookings	No	146	357625
18254	920	5.039991235	1-11 Holy Life Tabernacle	Brookings	No	200	357625
13650	775	5.677655678	JoDean's Steakhouse and Lounge	Yankton	Yes	587	357625
13650	1569	11.49450549	Yankton City Hall	Yankton	Yes	1221	357625
13650	411	3.010989011	Gayville Community Center	Yankton	Yes	324	357625
13650	265	1.941391941	Lesterville Fire Hall	Yankton	Yes	175	357625
13650	1713	12.54945055	National Field Archery Assoc.	Yankton	Yes	1314	357625
13650	293	2.146520147	Mayfield Store	Yankton	Yes	203	357625
13650	430	3.15018315	Lewis and Clark Rec Area	Yankton	Yes	320	357625
13650	775	5.677655678	JoDean's Steakhouse and Lounge	Yankton	No	161	357625
13650	1569	11.49450549	Yankton City Hall	Yankton	No	300	357625
13650	411	3.010989011	Gayville Community Center	Yankton	No	71	357625
13650	265	1.941391941	Lesterville Fire Hall	Yankton	No	78	357625
13650	1713	12.54945055	National Field Archery Assoc.	Yankton	No	342	357625
13650	293	2.146520147	Mayfield Store	Yankton	No	75	357625
13650	430	3.15018315	Lewis and Clark Rec Area	Yankton	No	101	357625
445	295	66.29213483	Precinct-01	Davison	Yes	204	357625
530	391	73.77358491	Precinct-02	Davison	Yes	276	357625
893	673	75.36394177	Precinct-03	Davison	Yes	467	357625
915	683	74.64480874	Precinct-04 (Precinct-05)	Davison	Yes	489	357625
1113	896	80.50314465	Precinct-06 (Precinct-07)	Davison	Yes	651	357625
671	457	68.10730253	Precinct-08	Davison	Yes	340	357625
651	429	65.89861751	Precinct-09	Davison	Yes	316	357625
602	416	69.10299003	Precinct-10	Davison	Yes	317	357625
601	427	71.04825291	Precinct-11	Davison	Yes	296	357625
848	599	70.63679245	Precinct-12 (Precinct-13)	Davison	Yes	435	357625
653	381	58.34609495	Precinct-14	Davison	Yes	293	357625
841	581	69.08442331	Precinct-15	Davison	Yes	430	357625
539	375	69.57328386	Precinct-16	Davison	Yes	274	357625
503	353	70.17892644	Precinct-17 (Precinct-18)	Davison	Yes	265	357625
654	457	69.87767584	Precinct-19	Davison	Yes	314	357625

RegisteredVoters	BallotsCast	VoterTurnout	PrecinctName	CountyName	calcCandidate	calcCandidateVotes	ContestTotal
1048	764	72.90076336	Precinct-20	Davison	Yes	524	357625
445	295	66.29213483	Precinct-01	Davison	No	79	357625
530	391	73.77358491	Precinct-02	Davison	No	102	357625
893	673	75.36394177	Precinct-03	Davison	No	182	357625
915	683	74.64480874	Precinct-04 (Precinct-05)	Davison	No	171	357625
1113	896	80.50314465	Precinct-06 (Precinct-07)	Davison	No	214	357625
671	457	68.10730253	Precinct-08	Davison	No	81	357625
651	429	65.89861751	Precinct-09	Davison	No	99	357625
602	416	69.10299003	Precinct-10	Davison	No	85	357625
601	427	71.04825291	Precinct-11	Davison	No	106	357625
848	599	70.63679245	Precinct-12 (Precinct-13)	Davison	No	130	357625
653	381	58.34609495	Precinct-14	Davison	No	67	357625
841	581	69.08442331	Precinct-15	Davison	No	129	357625
539	375	69.57328386	Precinct-16	Davison	No	88	357625
503	353	70.17892644	Precinct-17 (Precinct-18)	Davison	No	68	357625
654	457	69.87767584	Precinct-19	Davison	No	116	357625
1048	764	72.90076336	Precinct-20	Davison	No	203	357625
2090	880	42.10526316	Precinct-01	Lawrence	Yes	633	357625
2412	1023	42.41293532	Precinct-02	Lawrence	Yes	748	357625
2715	1165	42.90976059	Precinct-03	Lawrence	Yes	814	357625
1893	813	42.94770206	Precinct-04	Lawrence	Yes	604	357625
943	324	34.35843054	Precinct-05	Lawrence	Yes	246	357625
407	208	51.10565111	Precinct-06	Lawrence	Yes	144	357625
1794	487	27.14604236	Precinct-07	Lawrence	Yes	360	357625
255	157	61.56862745	Precinct-08	Lawrence	Yes	74	357625
1127	639	56.69920142	Precinct-09	Lawrence	Yes	445	357625
3341	1434	42.92128105	Precinct-10	Lawrence	Yes	985	357625
2090	880	42.10526316	Precinct-01	Lawrence	No	195	357625
2412	1023	42.41293532	Precinct-02	Lawrence	No	240	357625
2715	1165	42.90976059	Precinct-03	Lawrence	No	294	357625
1893	813	42.94770206	Precinct-04	Lawrence	No	182	357625
943	324	34.35843054	Precinct-05	Lawrence	No	70	357625
407	208	51.10565111	Precinct-06	Lawrence	No	57	357625
1794	487	27.14604236	Precinct-07	Lawrence	No	111	357625
255	157	61.56862745	Precinct-08	Lawrence	No	80	357625
1127	639	56.69920142	Precinct-09	Lawrence	No	173	357625
3341	1434	42.92128105	Precinct-10	Lawrence	No	391	357625
392	318	81.12244898	Precinct-1	Aurora	Yes	211	357625
190	159	83.68421053	Precinct-2	Aurora	Yes	95	357625
573	430	75.04363002	Precinct-3	Aurora	Yes	272	357625
282	205	72.69503546	Precinct-5	Aurora	Yes	150	357625
446	335	75.11210762	Precinct-7	Aurora	Yes	248	357625
392	318	81.12244898	Precinct-1	Aurora	No	97	357625
190	159	83.68421053	Precinct-2	Aurora	No	59	357625
573	430	75.04363002	Precinct-3	Aurora	No	129	357625
282	205	72.69503546	Precinct-5	Aurora	No	45	357625

RegisteredVoters	BallotsCast	VoterTurnout	PrecinctName	CountyName	calcCandidate	calcCandidateVotes	ContestTotal
446	335	75.11210762	Precinct-7	Aurora	No	70	357625
519	270	52.02312139	Allen Precinct	Bennett	Yes	138	357625
572	368	64.33566434	Martin City Precinct	Bennett	Yes	255	357625
211	173	81.99052133	Vetal/Tuthill Precinct	Bennett	Yes	70	357625
571	360	63.04728546	Martin Rural 26/27 Precinct	Bennett	Yes	208	357625
519	270	52.02312139	Allen Precinct	Bennett	No	85	357625
572	368	64.33566434	Martin City Precinct	Bennett	No	90	357625
211	173	81.99052133	Vetal/Tuthill Precinct	Bennett	No	86	357625
571	360	63.04728546	Martin Rural 26/27 Precinct	Bennett	No	117	357625
797	591	74.15307403	Precinct-1	Bon Homme	Yes	392	357625
642	519	80.8411215	Precinct-2	Bon Homme	Yes	346	357625
964	739	76.65975104	Precinct-3	Bon Homme	Yes	511	357625
743	579	77.92732167	Precinct-4	Bon Homme	Yes	406	357625
843	648	76.8683274	Precinct-5	Bon Homme	Yes	433	357625
797	591	74.15307403	Precinct-1	Bon Homme	No	171	357625
642	519	80.8411215	Precinct-2	Bon Homme	No	145	357625
964	739	76.65975104	Precinct-3	Bon Homme	No	180	357625
743	579	77.92732167	Precinct-4	Bon Homme	No	108	357625
843	648	76.8683274	Precinct-5	Bon Homme	No	183	357625
1856	1252	67.45689655	Precinct-01	Brule	Yes	881	357625
753	527	69.98671979	Precinct-02	Brule	Yes	331	357625
524	383	73.09160305	Precinct-03	Brule	Yes	262	357625
109	77	70.64220183	Precinct-04	Brule	Yes	43	357625
131	111	84.73282443	Precinct-05	Brule	Yes	66	357625
1856	1252	67.45689655	Precinct-01	Brule	No	295	357625
753	527	69.98671979	Precinct-02	Brule	No	162	357625
524	383	73.09160305	Precinct-03	Brule	No	102	357625
109	77	70.64220183	Precinct-04	Brule	No	30	357625
131	111	84.73282443	Precinct-05	Brule	No	39	357625
132	117	88.63636364	Precinct-1	Buffalo	Yes	82	357625
131	86	65.64885496	Precinct-2	Buffalo	Yes	61	357625
682	309	45.30791789	Precinct-3	Buffalo	Yes	203	357625
132	117	88.63636364	Precinct-1	Buffalo	No	31	357625
131	86	65.64885496	Precinct-2	Buffalo	No	19	357625
682	309	45.30791789	Precinct-3	Buffalo	No	65	357625
71	52	73.23943662	Precinct-06	Butte	Yes	26	357625
680	530	77.94117647	Precinct-08 (Precinct-13, Precinct-14)	Butte	Yes	269	357625
108	72	66.66666667	Precinct-11	Butte	Yes	42	357625
119	98	82.35294118	Precinct-12	Butte	Yes	50	357625
995	706	70.95477387	Precinct-16	Butte	Yes	450	357625
515	376	73.00970874	Precinct-17	Butte	Yes	212	357625
176	124	70.45454545	Precinct-18	Butte	Yes	79	357625
370	245	66.21621622	Precinct-20	Butte	Yes	176	357625
476	237	49.78991597	Precinct-21	Butte	Yes	178	357625
389	185	47.55784062	Precinct-22	Butte	Yes	128	357625
406	234	57.63546798	Precinct-23	Butte	Yes	156	357625

RegisteredVoters	BallotsCast	VoterTurnout	PrecinctName	CountyName	calcCandidate	calcCandidateVotes	ContestTotal
562	353	62.8113879	Precinct-24	Butte	Yes	232	357625
452	319	70.57522124	Precinct-25	Butte	Yes	217	357625
480	252	52.5	Precinct-26	Butte	Yes	164	357625
373	256	68.63270777	Precinct-27	Butte	Yes	168	357625
546	375	68.68131868	Precinct-28	Butte	Yes	255	357625
71	52	73.23943662	Precinct-06	Butte	No	23	357625
680	530	77.94117647	Precinct-08 (Precinct-13, Precinct-14)	Butte	No	246	357625
108	72	66.66666667	Precinct-11	Butte	No	22	357625
119	98	82.35294118	Precinct-12	Butte	No	47	357625
995	706	70.95477387	Precinct-16	Butte	No	231	357625
515	376	73.00970874	Precinct-17	Butte	No	144	357625
176	124	70.45454545	Precinct-18	Butte	No	38	357625
370	245	66.21621622	Precinct-20	Butte	No	63	357625
476	237	49.78991597	Precinct-21	Butte	No	48	357625
389	185	47.55784062	Precinct-22	Butte	No	48	357625
406	234	57.63546798	Precinct-23	Butte	No	68	357625
562	353	62.8113879	Precinct-24	Butte	No	101	357625
452	319	70.57522124	Precinct-25	Butte	No	81	357625
480	252	52.5	Precinct-26	Butte	No	75	357625
373	256	68.63270777	Precinct-27	Butte	No	78	357625
546	375	68.68131868	Precinct-28	Butte	No	103	357625
207	156	75.36231884	Precinct-1	Campbell	Yes	102	357625
236	168	71.18644068	Precinct-2	Campbell	Yes	97	357625
245	179	73.06122449	Precinct-3	Campbell	Yes	98	357625
228	177	77.63157895	Precinct-4	Campbell	Yes	123	357625
232	177	76.29310345	Precinct-5	Campbell	Yes	108	357625
207	156	75.36231884	Precinct-1	Campbell	No	43	357625
236	168	71.18644068	Precinct-2	Campbell	No	62	357625
245	179	73.06122449	Precinct-3	Campbell	No	65	357625
228	177	77.63157895	Precinct-4	Campbell	No	44	357625
232	177	76.29310345	Precinct-5	Campbell	No	48	357625
714	402	56.30252101	Precinct-01	Charles Mix	Yes	272	357625
272	189	69.48529412	Precinct-02	Charles Mix	Yes	136	357625
874	517	59.15331808	Precinct-03	Charles Mix	Yes	366	357625
349	180	51.57593123	Precinct-04	Charles Mix	Yes	133	357625
623	323	51.8459069	Precinct-05	Charles Mix	Yes	218	357625
418	215	51.4354067	Precinct-06	Charles Mix	Yes	145	357625
160	127	79.375	Precinct-07	Charles Mix	Yes	88	357625
229	172	75.10917031	Precinct-08	Charles Mix	Yes	108	357625
497	384	77.26358149	Precinct-09	Charles Mix	Yes	243	357625
175	107	61.14285714	Precinct-10	Charles Mix	Yes	57	357625
891	701	78.67564534	Precinct-11	Charles Mix	Yes	383	357625
154	106	68.83116883	Precinct-12	Charles Mix	Yes	82	357625
115	69	60	Precinct-13	Charles Mix	Yes	46	357625
714	402	56.30252101	Precinct-01	Charles Mix	No	123	357625
272	189	69.48529412	Precinct-02	Charles Mix	No	45	357625

RegisteredVoters	BallotsCast	VoterTurnout	PrecinctName	CountyName	calcCandidate	calcCandidateVotes	ContestTotal
874	517	59.15331808	Precinct-03	Charles Mix	No	122	357625
349	180	51.57593123	Precinct-04	Charles Mix	No	35	357625
623	323	51.8459069	Precinct-05	Charles Mix	No	77	357625
418	215	51.4354067	Precinct-06	Charles Mix	No	47	357625
160	127	79.375	Precinct-07	Charles Mix	No	30	357625
229	172	75.10917031	Precinct-08	Charles Mix	No	54	357625
497	384	77.26358149	Precinct-09	Charles Mix	No	134	357625
175	107	61.14285714	Precinct-10	Charles Mix	No	43	357625
891	701	78.67564534	Precinct-11	Charles Mix	No	285	357625
154	106	68.83116883	Precinct-12	Charles Mix	No	24	357625
115	69	60	Precinct-13	Charles Mix	No	21	357625
219	166	75.79908676	Precinct-01	Clark	Yes	125	357625
197	141	71.57360406	Precinct-02	Clark	Yes	97	357625
153	108	70.58823529	Precinct-03	Clark	Yes	77	357625
158	117	74.05063291	Precinct-04	Clark	Yes	78	357625
218	110	50.4587156	Precinct-05	Clark	Yes	77	357625
90	67	74.44444444	Precinct-06	Clark	Yes	42	357625
201	119	59.2039801	Precinct-07	Clark	Yes	88	357625
208	141	67.78846154	Precinct-08	Clark	Yes	103	357625
136	68	50	Precinct-09	Clark	Yes	45	357625
125	106	84.8	Precinct-10	Clark	Yes	77	357625
243	166	68.3127572	Precinct-11	Clark	Yes	116	357625
248	164	66.12903226	Precinct-12	Clark	Yes	115	357625
352	237	67.32954545	Precinct-13	Clark	Yes	158	357625
219	166	75.79908676	Precinct-01	Clark	No	33	357625
197	141	71.57360406	Precinct-02	Clark	No	38	357625
153	108	70.58823529	Precinct-03	Clark	No	27	357625
158	117	74.05063291	Precinct-04	Clark	No	33	357625
218	110	50.4587156	Precinct-05	Clark	No	27	357625
90	67	74.44444444	Precinct-06	Clark	No	23	357625
201	119	59.2039801	Precinct-07	Clark	No	28	357625
208	141	67.78846154	Precinct-08	Clark	No	32	357625
136	68	50	Precinct-09	Clark	No	18	357625
125	106	84.8	Precinct-10	Clark	No	28	357625
243	166	68.3127572	Precinct-11	Clark	No	39	357625
248	164	66.12903226	Precinct-12	Clark	No	33	357625
352	237	67.32954545	Precinct-13	Clark	No	60	357625
528	421	79.73484848	Precinct-01	Clay	Yes	287	357625
560	385	68.75	Precinct-02	Clay	Yes	260	357625
1251	970	77.53796962	Precinct-03	Clay	Yes	704	357625
562	367	65.3024911	Precinct-C1	Clay	Yes	312	357625
505	262	51.88118812	Precinct-C2	Clay	Yes	208	357625
614	329	53.58306189	Precinct-E1	Clay	Yes	243	357625
345	165	47.82608696	Precinct-E2	Clay	Yes	126	357625
1015	757	74.58128079	Precinct-S1	Clay	Yes	590	357625
857	589	68.72812135	Precinct-S2	Clay	Yes	463	357625



RegisteredVoters	BallotsCast	VoterTurnout	PrecinctName	CountyName	calcCandidate	calcCandidateVotes	ContestTotal
918	586	63.83442266	Precinct-W1	Clay	Yes	472	357625
573	377	65.79406632	Precinct-W2	Clay	Yes	299	357625
528	421	79.73484848	Precinct-01	Clay	No	115	357625
560	385	68.75	Precinct-02	Clay	No	98	357625
1251	970	77.53796962	Precinct-03	Clay	No	216	357625
562	367	65.3024911	Precinct-C1	Clay	No	33	357625
505	262	51.88118812	Precinct-C2	Clay	No	32	357625
614	329	53.58306189	Precinct-E1	Clay	No	65	357625
345	165	47.82608696	Precinct-E2	Clay	No	24	357625
1015	757	74.58128079	Precinct-S1	Clay	No	122	357625
857	589	68.72812135	Precinct-S2	Clay	No	89	357625
918	586	63.83442266	Precinct-W1	Clay	No	73	357625
573	377	65.79406632	Precinct-W2	Clay	No	54	357625
195	63	32.30769231	Bullhead Precinct	Corson	Yes	34	357625
202	74	36.63366337	West Rural McLaughlin Precinct	Corson	Yes	41	357625
93	70	75.2688172	Grand Valley Precinct	Corson	Yes	26	357625
142	61	42.95774648	Kenel Precinct	Corson	Yes	35	357625
114	79	69.29824561	Stone Church Precinct	Corson	Yes	50	357625
184	102	55.43478261	Lincoln Precinct (Oak Creek Precinct)	Corson	Yes	70	357625
261	103	39.46360153	Little Eagle Precinct	Corson	Yes	58	357625
461	193	41.86550976	McLaughlin Precinct	Corson	Yes	133	357625
243	171	70.37037037	McIntosh Precinct (South McIntosh Precinct)	Corson	Yes	119	357625
217	96	44.23963134	Wakpala Precinct	Corson	Yes	62	357625
154	119	77.27272727	Morristown Precinct	Corson	Yes	72	357625
95	64	67.36842105	Ridgeland Precinct	Corson	Yes	39	357625
195	63	32.30769231	Bullhead Precinct	Corson	No	25	357625
202	74	36.63366337	West Rural McLaughlin Precinct	Corson	No	28	357625
93	70	75.2688172	Grand Valley Precinct	Corson	No	43	357625
142	61	42.95774648	Kenel Precinct	Corson	No	19	357625
114	79	69.29824561	Stone Church Precinct	Corson	No	28	357625
184	102	55.43478261	Lincoln Precinct (Oak Creek Precinct)	Corson	No	31	357625
261	103	39.46360153	Little Eagle Precinct	Corson	No	39	357625
461	193	41.86550976	McLaughlin Precinct	Corson	No	45	357625
243	171	70.37037037	McIntosh Precinct (South McIntosh Precinct)	Corson	No	37	357625
217	96	44.23963134	Wakpala Precinct	Corson	No	28	357625
154	119	77.27272727	Morristown Precinct	Corson	No	37	357625
95	64	67.36842105	Ridgeland Precinct	Corson	No	22	357625
1249	934	74.77982386	Precinct-01	Custer	Yes	629	357625
173	143	82.65895954	Precinct-02	Custer	Yes	90	357625
270	196	72.59259259	Precinct-03	Custer	Yes	132	357625
455	361	79.34065934	Precinct-04	Custer	Yes	254	357625
888	698	78.6036036	Precinct-05	Custer	Yes	510	357625
569	401	70.4745167	Precinct-06	Custer	Yes	300	357625
346	225	65.02890173	Precinct-07	Custer	Yes	165	357625
615	443	72.03252033	Precinct-08	Custer	Yes	326	357625
1567	1265	80.72750479	Precinct-09	Custer	Yes	927	357625

RegisteredVoters	BallotsCast	VoterTurnout	PrecinctName	CountyName	calcCandidate	calcCandidateVotes	ContestTotal
214	159	74.29906542	Precinct-10	Custer	Yes	109	357625
1249	934	74.77982386	Precinct-01	Custer	No	271	357625
173	143	82.65895954	Precinct-02	Custer	No	52	357625
270	196	72.59259259	Precinct-03	Custer	No	54	357625
455	361	79.34065934	Precinct-04	Custer	No	95	357625
888	698	78.6036036	Precinct-05	Custer	No	152	357625
569	401	70.4745167	Precinct-06	Custer	No	92	357625
346	225	65.02890173	Precinct-07	Custer	No	42	357625
615	443	72.03252033	Precinct-08	Custer	No	103	357625
1567	1265	80.72750479	Precinct-09	Custer	No	293	357625
214	159	74.29906542	Precinct-10	Custer	No	44	357625
388	271	69.84536082	Precinct-01	Day	Yes	185	357625
425	289	68	Precinct-02	Day	Yes	208	357625
240	159	66.25	Precinct-03	Day	Yes	122	357625
244	197	80.73770492	Precinct-04	Day	Yes	147	357625
311	190	61.09324759	Precinct-05	Day	Yes	119	357625
453	257	56.73289183	Precinct-06	Day	Yes	190	357625
245	178	72.65306122	Precinct-07	Day	Yes	130	357625
174	138	79.31034483	Precinct-08	Day	Yes	104	357625
268	197	73.50746269	Precinct-09	Day	Yes	133	357625
145	110	75.86206897	Precinct-10	Day	Yes	82	357625
297	210	70.70707071	Precinct-11	Day	Yes	144	357625
292	195	66.78082192	Precinct-12	Day	Yes	150	357625
309	198	64.0776699	Precinct-13	Day	Yes	137	357625
352	249	70.73863636	Precinct-14	Day	Yes	178	357625
388	271	69.84536082	Precinct-01	Day	No	61	357625
425	289	68	Precinct-02	Day	No	57	357625
240	159	66.25	Precinct-03	Day	No	30	357625
244	197	80.73770492	Precinct-04	Day	No	38	357625
311	190	61.09324759	Precinct-05	Day	No	56	357625
453	257	56.73289183	Precinct-06	Day	No	49	357625
245	178	72.65306122	Precinct-07	Day	No	40	357625
174	138	79.31034483	Precinct-08	Day	No	23	357625
268	197	73.50746269	Precinct-09	Day	No	53	357625
145	110	75.86206897	Precinct-10	Day	No	27	357625
297	210	70.70707071	Precinct-11	Day	No	50	357625
292	195	66.78082192	Precinct-12	Day	No	35	357625
309	198	64.0776699	Precinct-13	Day	No	50	357625
352	249	70.73863636	Precinct-14	Day	No	49	357625
192	150	78.125	Precinct-01	Deuel	Yes	115	357625
405	300	74.07407407	Precinct-03	Deuel	Yes	218	357625
260	190	73.07692308	Precinct-04	Deuel	Yes	137	357625
265	180	67.9245283	Precinct-05	Deuel	Yes	133	357625
251	197	78.48605578	Precinct-06	Deuel	Yes	140	357625
260	191	73.46153846	Precinct-07	Deuel	Yes	143	357625
361	261	72.29916898	Precinct-08	Deuel	Yes	174	357625

RegisteredVoters	BallotsCast	VoterTurnout	PrecinctName	CountyName	calcCandidate	calcCandidateVotes	ContestTotal
360	284	78.8888889	Precinct-09	Deuel	Yes	209	357625
219	175	79.9086758	Precinct-10	Deuel	Yes	146	357625
303	205	67.65676568	Precinct-11	Deuel	Yes	153	357625
192	150	78.125	Precinct-01	Deuel	No	28	357625
405	300	74.07407407	Precinct-03	Deuel	No	72	357625
260	190	73.07692308	Precinct-04	Deuel	No	38	357625
265	180	67.9245283	Precinct-05	Deuel	No	37	357625
251	197	78.48605578	Precinct-06	Deuel	No	45	357625
260	191	73.46153846	Precinct-07	Deuel	No	44	357625
361	261	72.29916898	Precinct-08	Deuel	No	73	357625
360	284	78.8888889	Precinct-09	Deuel	No	64	357625
219	175	79.9086758	Precinct-10	Deuel	No	23	357625
303	205	67.65676568	Precinct-11	Deuel	No	44	357625
50	41	82	Precinct-02 Trail City	Dewey	Yes	35	357625
488	337	69.05737705	Precinct-04 Timber Lake	Dewey	Yes	200	357625
93	61	65.59139785	Precinct-05 Firesteel	Dewey	Yes	39	357625
206	145	70.38834951	Precinct-06 Isabel	Dewey	Yes	86	357625
652	253	38.80368098	Precinct-07 Eagle Butte East	Dewey	Yes	178	357625
107	66	61.68224299	Precinct-08 White Horse	Dewey	Yes	48	357625
103	70	67.96116505	Precinct-09 Promise	Dewey	Yes	45	357625
191	90	47.12041885	Precinct-11 Swiftbird/LaPlant	Dewey	Yes	62	357625
528	234	44.31818182	Precinct-12 Eagle Butte North (Precinct-13 Eagle Butte North)	Dewey	Yes	166	357625
597	285	47.73869347	Precinct-14 Eagle Butte South	Dewey	Yes	217	357625
308	157	50.97402597	Precinct-15 Eagle Butte West	Dewey	Yes	121	357625
50	41	82	Precinct-02 Trail City	Dewey	No	6	357625
488	337	69.05737705	Precinct-04 Timber Lake	Dewey	No	121	357625
93	61	65.59139785	Precinct-05 Firesteel	Dewey	No	21	357625
206	145	70.38834951	Precinct-06 Isabel	Dewey	No	51	357625
652	253	38.80368098	Precinct-07 Eagle Butte East	Dewey	No	60	357625
107	66	61.68224299	Precinct-08 White Horse	Dewey	No	13	357625
103	70	67.96116505	Precinct-09 Promise	Dewey	No	15	357625
191	90	47.12041885	Precinct-11 Swiftbird/LaPlant	Dewey	No	24	357625
528	234	44.31818182	Precinct-12 Eagle Butte North (Precinct-13 Eagle Butte North)	Dewey	No	52	357625
597	285	47.73869347	Precinct-14 Eagle Butte South	Dewey	No	59	357625
308	157	50.97402597	Precinct-15 Eagle Butte West	Dewey	No	29	357625
461	381	82.64642082	Precinct-1	Douglas	Yes	185	357625
392	312	79.59183673	Precinct-2	Douglas	Yes	200	357625
422	279	66.11374408	Precinct-3	Douglas	Yes	179	357625
447	343	76.73378076	Precinct-4	Douglas	Yes	214	357625
390	321	82.30769231	Precinct-5	Douglas	Yes	178	357625
461	381	82.64642082	Precinct-1	Douglas	No	175	357625
392	312	79.59183673	Precinct-2	Douglas	No	82	357625
422	279	66.11374408	Precinct-3	Douglas	No	84	357625
447	343	76.73378076	Precinct-4	Douglas	No	118	357625
390	321	82.30769231	Precinct-5	Douglas	No	132	357625
590	442	74.91525424	Precinct-1	Edmunds	Yes	307	357625

RegisteredVoters	BallotsCast	VoterTurnout	PrecinctName	CountyName	calcCandidate	calcCandidateVotes	ContestTotal
574	402	70.03484321	Precinct-2	Edmunds	Yes	264	357625
546	308	56.41025641	Precinct-3	Edmunds	Yes	190	357625
372	274	73.65591398	Precinct-4	Edmunds	Yes	187	357625
524	374	71.3740458	Precinct-5	Edmunds	Yes	233	357625
215	162	75.34883721	Precinct-6	Edmunds	Yes	112	357625
590	442	74.91525424	Precinct-1	Edmunds	No	111	357625
574	402	70.03484321	Precinct-2	Edmunds	No	110	357625
546	308	56.41025641	Precinct-3	Edmunds	No	75	357625
372	274	73.65591398	Precinct-4	Edmunds	No	71	357625
524	374	71.3740458	Precinct-5	Edmunds	No	120	357625
215	162	75.34883721	Precinct-6	Edmunds	No	44	357625
172	139	80.81395349	BEA	Fall River	Yes	67	357625
219	168	76.71232877	CAS	Fall River	Yes	110	357625
779	545	69.96148909	EDA	Fall River	Yes	339	357625
654	437	66.81957187	HS 1	Fall River	Yes	291	357625
1218	912	74.87684729	JAC	Fall River	Yes	617	357625
255	204	80	Oelrichs Area	Fall River	Yes	119	357625
632	440	69.62025316	HS3	Fall River	Yes	322	357625
548	341	62.22627737	HS4	Fall River	Yes	252	357625
631	462	73.21711569	HS2	Fall River	Yes	329	357625
172	139	80.81395349	BEA	Fall River	No	63	357625
219	168	76.71232877	CAS	Fall River	No	48	357625
779	545	69.96148909	EDA	Fall River	No	167	357625
654	437	66.81957187	HS 1	Fall River	No	109	357625
1218	912	74.87684729	JAC	Fall River	No	244	357625
255	204	80	Oelrichs Area	Fall River	No	71	357625
632	440	69.62025316	HS3	Fall River	No	84	357625
548	341	62.22627737	HS4	Fall River	No	68	357625
631	462	73.21711569	HS2	Fall River	No	100	357625
231	193	83.54978355	Precinct-1	Faulk	Yes	127	357625
222	94	42.34234234	Precinct-2	Faulk	Yes	59	357625
167	140	83.83233533	Precinct-3	Faulk	Yes	90	357625
113	97	85.84070796	Precinct-4	Faulk	Yes	60	357625
147	105	71.42857143	Precinct-5	Faulk	Yes	69	357625
296	243	82.09459459	Precinct-6	Faulk	Yes	162	357625
368	285	77.44565217	Precinct-7	Faulk	Yes	180	357625
231	193	83.54978355	Precinct-1	Faulk	No	57	357625
222	94	42.34234234	Precinct-2	Faulk	No	29	357625
167	140	83.83233533	Precinct-3	Faulk	No	42	357625
113	97	85.84070796	Precinct-4	Faulk	No	30	357625
147	105	71.42857143	Precinct-5	Faulk	No	31	357625
296	243	82.09459459	Precinct-6	Faulk	No	72	357625
368	285	77.44565217	Precinct-7	Faulk	No	80	357625
496	337	67.94354839	Precinct-11	Grant	Yes	226	357625
101	75	74.25742574	Precinct-12	Grant	Yes	52	357625
152	109	71.71052632	Precinct-21	Grant	Yes	82	357625

RegisteredVoters	BallotsCast	VoterTurnout	PrecinctName	CountyName	calcCandidate	calcCandidateVotes	ContestTotal
552	395	71.55797101	Precinct-22	Grant	Yes	274	357625
92	79	85.86956522	Precinct-31	Grant	Yes	63	357625
162	111	68.51851852	Precinct-32	Grant	Yes	87	357625
532	431	81.01503759	Precinct-33	Grant	Yes	305	357625
326	253	77.60736196	Precinct-41	Grant	Yes	187	357625
391	300	76.72634271	Precinct-42	Grant	Yes	206	357625
569	424	74.51669596	Precinct-43	Grant	Yes	292	357625
165	125	75.75757576	Precinct-44	Grant	Yes	89	357625
218	164	75.2293578	Precinct-45	Grant	Yes	117	357625
264	213	80.68181818	Precinct-46	Grant	Yes	157	357625
284	230	80.98591549	Precinct-47	Grant	Yes	151	357625
161	115	71.42857143	Precinct-49	Grant	Yes	82	357625
116	85	73.27586207	Precinct-52	Grant	Yes	59	357625
74	50	67.56756757	Precinct-53	Grant	Yes	38	357625
224	172	76.78571429	Precinct-54	Grant	Yes	111	357625
496	337	67.94354839	Precinct-11	Grant	No	83	357625
101	75	74.25742574	Precinct-12	Grant	No	19	357625
152	109	71.71052632	Precinct-21	Grant	No	23	357625
552	395	71.55797101	Precinct-22	Grant	No	99	357625
92	79	85.86956522	Precinct-31	Grant	No	13	357625
162	111	68.51851852	Precinct-32	Grant	No	16	357625
532	431	81.01503759	Precinct-33	Grant	No	103	357625
326	253	77.60736196	Precinct-41	Grant	No	54	357625
391	300	76.72634271	Precinct-42	Grant	No	87	357625
569	424	74.51669596	Precinct-43	Grant	No	110	357625
165	125	75.75757576	Precinct-44	Grant	No	30	357625
218	164	75.2293578	Precinct-45	Grant	No	41	357625
264	213	80.68181818	Precinct-46	Grant	No	44	357625
284	230	80.98591549	Precinct-47	Grant	No	64	357625
161	115	71.42857143	Precinct-49	Grant	No	28	357625
116	85	73.27586207	Precinct-52	Grant	No	21	357625
74	50	67.56756757	Precinct-53	Grant	No	8	357625
224	172	76.78571429	Precinct-54	Grant	No	46	357625
1331	1000	75.13148009	Precinct-1	Gregory	Yes	658	357625
1009	777	77.00693756	Precinct-2	Gregory	Yes	506	357625
486	358	73.66255144	Precinct-3	Gregory	Yes	238	357625
1331	1000	75.13148009	Precinct-1	Gregory	No	306	357625
1009	777	77.00693756	Precinct-2	Gregory	No	232	357625
486	358	73.66255144	Precinct-3	Gregory	No	97	357625
141	111	78.72340426	Precinct-01	Haakon	Yes	48	357625
170	136	80	Precinct-04	Haakon	Yes	60	357625
283	216	76.32508834	Precinct-16	Haakon	Yes	115	357625
264	205	77.65151515	Precinct-17	Haakon	Yes	107	357625
257	200	77.82101167	Precinct-19	Haakon	Yes	113	357625
264	191	72.34848485	Precinct-20	Haakon	Yes	105	357625
141	111	78.72340426	Precinct-01	Haakon	No	57	357625

RegisteredVoters	BallotsCast	VoterTurnout	PrecinctName	CountyName	calcCandidate	calcCandidateVotes	ContestTotal
170	136	80	Precinct-04	Haakon	No	68	357625
283	216	76.32508834	Precinct-16	Haakon	No	89	357625
264	205	77.65151515	Precinct-17	Haakon	No	82	357625
257	200	77.82101167	Precinct-19	Haakon	No	75	357625
264	191	72.34848485	Precinct-20	Haakon	No	80	357625
203	149	73.39901478	Precinct-02	Hamlin	Yes	99	357625
981	707	72.06931702	Precinct-21	Hamlin	Yes	491	357625
163	132	80.98159509	Precinct-22	Hamlin	Yes	80	357625
452	324	71.68141593	Precinct-23	Hamlin	Yes	197	357625
827	640	77.38814994	Precinct-24	Hamlin	Yes	426	357625
681	479	70.33773862	Precinct-25	Hamlin	Yes	349	357625
535	409	76.44859813	Precinct-26	Hamlin	Yes	272	357625
203	149	73.39901478	Precinct-02	Hamlin	No	42	357625
981	707	72.06931702	Precinct-21	Hamlin	No	184	357625
163	132	80.98159509	Precinct-22	Hamlin	No	46	357625
452	324	71.68141593	Precinct-23	Hamlin	No	95	357625
827	640	77.38814994	Precinct-24	Hamlin	No	175	357625
681	479	70.33773862	Precinct-25	Hamlin	No	104	357625
535	409	76.44859813	Precinct-26	Hamlin	No	112	357625
285	235	82.45614035	Precinct-01 (Precinct-03)	Hand	Yes	140	357625
107	84	78.5046729	Precinct-02	Hand	Yes	49	357625
69	53	76.8115942	Precinct-04	Hand	Yes	33	357625
294	232	78.91156463	Precinct-05 (Precinct-08)	Hand	Yes	100	357625
233	181	77.68240343	Precinct-06	Hand	Yes	125	357625
149	120	80.53691275	Precinct-07	Hand	Yes	64	357625
182	146	80.21978022	Precinct-09 (Precinct-10)	Hand	Yes	68	357625
534	383	71.72284644	Precinct-11	Hand	Yes	231	357625
591	445	75.29610829	Precinct-12	Hand	Yes	289	357625
285	235	82.45614035	Precinct-01 (Precinct-03)	Hand	No	89	357625
107	84	78.5046729	Precinct-02	Hand	No	33	357625
69	53	76.8115942	Precinct-04	Hand	No	17	357625
294	232	78.91156463	Precinct-05 (Precinct-08)	Hand	No	118	357625
233	181	77.68240343	Precinct-06	Hand	No	53	357625
149	120	80.53691275	Precinct-07	Hand	No	51	357625
182	146	80.21978022	Precinct-09 (Precinct-10)	Hand	No	72	357625
534	383	71.72284644	Precinct-11	Hand	No	127	357625
591	445	75.29610829	Precinct-12	Hand	No	135	357625
1691	976	57.71732703	Precinct-1	Hanson	Yes	632	357625
530	362	68.30188679	Precinct-2	Hanson	Yes	251	357625
413	307	74.33414044	Precinct-3	Hanson	Yes	206	357625
444	286	64.41441441	Precinct-4	Hanson	Yes	176	357625
318	119	37.42138365	Precinct-5	Hanson	Yes	78	357625
1691	976	57.71732703	Precinct-1	Hanson	No	177	357625
530	362	68.30188679	Precinct-2	Hanson	No	99	357625
413	307	74.33414044	Precinct-3	Hanson	No	85	357625
444	286	64.41441441	Precinct-4	Hanson	No	99	357625

RegisteredVoters	BallotsCast	VoterTurnout	PrecinctName	CountyName	calcCandidate	calcCandidateVotes	ContestTotal
318	119	37.42138365	Precinct-5	Hanson	No	30	357625
206	163	79.12621359	Precinct-01	Harding	Yes	76	357625
156	124	79.48717949	Precinct-02	Harding	Yes	71	357625
67	58	86.56716418	Precinct-03	Harding	Yes	22	357625
141	116	82.26950355	Precinct-05	Harding	Yes	48	357625
53	42	79.24528302	Precinct-06	Harding	Yes	19	357625
124	92	74.19354839	Precinct-07	Harding	Yes	43	357625
76	60	78.94736842	Precinct-08	Harding	Yes	22	357625
143	125	87.41258741	Precinct-09	Harding	Yes	39	357625
206	163	79.12621359	Precinct-01	Harding	No	80	357625
156	124	79.48717949	Precinct-02	Harding	No	49	357625
67	58	86.56716418	Precinct-03	Harding	No	27	357625
141	116	82.26950355	Precinct-05	Harding	No	64	357625
53	42	79.24528302	Precinct-06	Harding	No	19	357625
124	92	74.19354839	Precinct-07	Harding	No	42	357625
76	60	78.94736842	Precinct-08	Harding	No	36	357625
143	125	87.41258741	Precinct-09	Harding	No	85	357625
11065	197	1.780388613	Blunt City Hall	Hughes	Yes	137	357625
11065	110	0.994125621	Harrold City Auditorium	Hughes	Yes	73	357625
11065	86	0.777225486	Hyde Residence	Hughes	Yes	52	357625
11065	1962	17.73158608	New Life Assembly of God Church	Hughes	Yes	1291	357625
11065	784	7.085404428	PILC Rec Center	Hughes	Yes	577	357625
11065	1876	16.9543606	Faith Lutheran Church	Hughes	Yes	1279	357625
11065	1411	12.75192047	Lutheran Memorial Church	Hughes	Yes	951	357625
11065	197	1.780388613	Blunt City Hall	Hughes	No	58	357625
11065	110	0.994125621	Harrold City Auditorium	Hughes	No	36	357625
11065	86	0.777225486	Hyde Residence	Hughes	No	29	357625
11065	1962	17.73158608	New Life Assembly of God Church	Hughes	No	628	357625
11065	784	7.085404428	PILC Rec Center	Hughes	No	188	357625
11065	1876	16.9543606	Faith Lutheran Church	Hughes	No	556	357625
11065	1411	12.75192047	Lutheran Memorial Church	Hughes	No	422	357625
1013	717	70.7798618	Precinct-01	Hutchinson	Yes	215	357625
1040	793	76.25	Precinct-02	Hutchinson	Yes	532	357625
222	144	64.86486486	Precinct-03	Hutchinson	Yes	73	357625
651	465	71.42857143	Precinct-04	Hutchinson	Yes	290	357625
996	699	70.18072289	Precinct-05	Hutchinson	Yes	487	357625
580	439	75.68965517	Precinct-06	Hutchinson	Yes	266	357625
333	197	59.15915916	Precinct-07	Hutchinson	Yes	125	357625
1013	717	70.7798618	Precinct-01	Hutchinson	No	457	357625
1040	793	76.25	Precinct-02	Hutchinson	No	209	357625
222	144	64.86486486	Precinct-03	Hutchinson	No	61	357625
651	465	71.42857143	Precinct-04	Hutchinson	No	152	357625
996	699	70.18072289	Precinct-05	Hutchinson	No	182	357625
580	439	75.68965517	Precinct-06	Hutchinson	No	162	357625
333	197	59.15915916	Precinct-07	Hutchinson	No	62	357625
998	703	70.44088176	Hyde County Memorial Auditorium - Main Arena	Hyde	Yes	458	357625

RegisteredVoters	BallotsCast	VoterTurnout	PrecinctName	CountyName	calcCandidate	calcCandidateVotes	ContestTotal
998	703	70.44088176	Hyde County Memorial Auditorium - Main Arena	Hyde	No	211	357625
58	43	74.13793103	Precinct-1	Jackson	Yes	23	357625
160	117	73.125	Precinct-2	Jackson	Yes	68	357625
353	259	73.37110482	Precinct-3	Jackson	Yes	143	357625
238	168	70.58823529	Precinct-4	Jackson	Yes	92	357625
120	94	78.33333333	Precinct-5	Jackson	Yes	48	357625
157	119	75.79617834	Precinct-6	Jackson	Yes	56	357625
636	252	39.62264151	Precinct-7	Jackson	Yes	145	357625
160	66	41.25	Precinct-8	Jackson	Yes	35	357625
58	43	74.13793103	Precinct-1	Jackson	No	20	357625
160	117	73.125	Precinct-2	Jackson	No	40	357625
353	259	73.37110482	Precinct-3	Jackson	No	102	357625
238	168	70.58823529	Precinct-4	Jackson	No	60	357625
120	94	78.33333333	Precinct-5	Jackson	No	44	357625
157	119	75.79617834	Precinct-6	Jackson	No	61	357625
636	252	39.62264151	Precinct-7	Jackson	No	73	357625
160	66	41.25	Precinct-8	Jackson	No	28	357625
623	490	78.65168539	Precinct-1	Jerauld	Yes	347	357625
183	151	82.5136612	Precinct-2	Jerauld	Yes	108	357625
198	147	74.24242424	Precinct-3	Jerauld	Yes	105	357625
132	105	79.54545455	Precinct-4	Jerauld	Yes	77	357625
143	110	76.92307692	Precinct-5	Jerauld	Yes	71	357625
623	490	78.65168539	Precinct-1	Jerauld	No	107	357625
183	151	82.5136612	Precinct-2	Jerauld	No	39	357625
198	147	74.24242424	Precinct-3	Jerauld	No	34	357625
132	105	79.54545455	Precinct-4	Jerauld	No	24	357625
143	110	76.92307692	Precinct-5	Jerauld	No	34	357625
249	205	82.32931727	Precinct-1	Jones	Yes	119	357625
242	191	78.92561983	Precinct-3	Jones	Yes	133	357625
219	176	80.3652968	Precinct-5	Jones	Yes	92	357625
249	205	82.32931727	Precinct-1	Jones	No	79	357625
242	191	78.92561983	Precinct-3	Jones	No	47	357625
219	176	80.3652968	Precinct-5	Jones	No	68	357625
285	216	75.78947368	Iroquois Precinct	Kingsbury	Yes	162	357625
371	276	74.393531	Badger Precinct	Kingsbury	Yes	184	357625
581	434	74.69879518	Lake Preston Precinct	Kingsbury	Yes	279	357625
294	226	76.8707483	Oldham Precinct	Kingsbury	Yes	153	357625
811	572	70.53020962	Arlington Precinct	Kingsbury	Yes	404	357625
1126	900	79.92895204	De Smet Precinct	Kingsbury	Yes	615	357625
285	216	75.78947368	Iroquois Precinct	Kingsbury	No	45	357625
371	276	74.393531	Badger Precinct	Kingsbury	No	75	357625
581	434	74.69879518	Lake Preston Precinct	Kingsbury	No	119	357625
294	226	76.8707483	Oldham Precinct	Kingsbury	No	57	357625
811	572	70.53020962	Arlington Precinct	Kingsbury	No	142	357625
1126	900	79.92895204	De Smet Precinct	Kingsbury	No	239	357625
631	466	73.85103011	Chester-Franklin	Lake	Yes	344	357625



RegisteredVoters	BallotsCast	VoterTurnout	PrecinctName	CountyName	calcCandidate	calcCandidateVotes	ContestTotal
627	516	82.29665072	Wentworth-Rutland	Lake	Yes	366	357625
217	181	83.41013825	Nunda-Summit	Lake	Yes	129	357625
318	248	77.98742138	Concord-Badus-Wayne/Ramona	Lake	Yes	172	357625
548	435	79.37956204	Herman-Winfred	Lake	Yes	323	357625
601	485	80.69883527	Lakeview	Lake	Yes	334	357625
4702	2874	61.12292641	Ward One	Lake	Yes	1948	357625
975	668	68.51282051	Ward Three	Lake	Yes	479	357625
1031	749	72.64791465	Ward Two	Lake	Yes	554	357625
477	339	71.06918239	Farmington-Leroy-Clarno-Orland	Lake	Yes	223	357625
631	466	73.85103011	Chester-Franklin	Lake	No	107	357625
627	516	82.29665072	Wentworth-Rutland	Lake	No	132	357625
217	181	83.41013825	Nunda-Summit	Lake	No	44	357625
318	248	77.98742138	Concord-Badus-Wayne/Ramona	Lake	No	52	357625
548	435	79.37956204	Herman-Winfred	Lake	No	91	357625
601	485	80.69883527	Lakeview	Lake	No	132	357625
4702	2874	61.12292641	Ward One	Lake	No	448	357625
975	668	68.51282051	Ward Three	Lake	No	130	357625
1031	749	72.64791465	Ward Two	Lake	No	151	357625
477	339	71.06918239	Farmington-Leroy-Clarno-Orland	Lake	No	89	357625
334	263	78.74251497	02-Norway & Fairview, Fairview, Inc	Lincoln	Yes	165	357625
590	474	80.33898305	06-Highland & Canton	Lincoln	Yes	311	357625
278	219	78.77697842	08-Lincoln & Delaware	Lincoln	Yes	164	357625
253	221	87.35177866	11-Grant	Lincoln	Yes	178	357625
530	392	73.96226415	12-Dayton	Lincoln	Yes	257	357625
369	281	76.15176152	13-LaValley	Lincoln	Yes	183	357625
535	406	75.88785047	14-Perry	Lincoln	Yes	272	357625
1484	1121	75.53908356	15-Springdale	Lincoln	Yes	787	357625
1337	1013	75.76664174	16-Delapre	Lincoln	Yes	722	357625
1217	932	76.58175842	20-Canton 1, 2, 3	Lincoln	Yes	676	357625
317	225	70.97791798	21-Hudson & Eden	Lincoln	Yes	166	357625
752	543	72.20744681	23-Worthing & Lynn	Lincoln	Yes	375	357625
2527	1777	70.32053819	24-Tea	Lincoln	Yes	1332	357625
1338	962	71.89835575	25-Lennox	Lincoln	Yes	716	357625
593	441	74.36762226	26-Brooklyn & Pleasant, Beresford	Lincoln	Yes	314	357625
1346	941	69.91084695	27-Harrisburg 1	Lincoln	Yes	735	357625
705	493	69.92907801	30-Canton 4 & 5	Lincoln	Yes	347	357625
1812	1435	79.19426049	Sioux Falls 1-11	Lincoln	Yes	964	357625
2067	1640	79.34204161	Sioux Falls 2-10	Lincoln	Yes	1124	357625
1589	1192	75.01573317	Sioux Falls 1-12	Lincoln	Yes	878	357625
2162	1738	80.38852914	Sioux Falls 2-11	Lincoln	Yes	1178	357625
1036	701	67.66409266	Sioux Falls 1-13	Lincoln	Yes	551	357625
1165	814	69.87124464	Sioux Falls 2-12	Lincoln	Yes	602	357625
1027	699	68.06231743	Sioux Falls 1-16	Lincoln	Yes	532	357625
2428	1867	76.89456343	Sioux Falls 2-13	Lincoln	Yes	1397	357625
1168	870	74.48630137	Sioux Falls 1-14	Lincoln	Yes	645	357625
1298	1013	78.0431433	Sioux Falls 2-15	Lincoln	Yes	730	357625

RegisteredVoters	BallotsCast	VoterTurnout	PrecinctName	CountyName	calcCandidate	calcCandidateVotes	ContestTotal
1481	1126	76.02970966	Sioux Falls 1-18	Lincoln	Yes	795	357625
1343	910	67.75874907	Sioux Falls 1-15	Lincoln	Yes	697	357625
1548	1108	71.57622739	29-Harrisburg 2	Lincoln	Yes	864	357625
334	263	78.74251497	02-Norway & Fairview, Fairview, Inc	Lincoln	No	86	357625
590	474	80.33898305	06-Highland & Canton	Lincoln	No	148	357625
278	219	78.77697842	08-Lincoln & Delaware	Lincoln	No	49	357625
253	221	87.35177866	11-Grant	Lincoln	No	36	357625
530	392	73.96226415	12-Dayton	Lincoln	No	117	357625
369	281	76.15176152	13-LaValley	Lincoln	No	86	357625
535	406	75.88785047	14-Perry	Lincoln	No	124	357625
1484	1121	75.53908356	15-Springdale	Lincoln	No	285	357625
1337	1013	75.76664174	16-Delapre	Lincoln	No	236	357625
1217	932	76.58175842	20-Canton 1, 2, 3	Lincoln	No	212	357625
317	225	70.97791798	21-Hudson & Eden	Lincoln	No	41	357625
752	543	72.20744681	23-Worthing & Lynn	Lincoln	No	143	357625
2527	1777	70.32053819	24-Tea	Lincoln	No	376	357625
1338	962	71.89835575	25-Lennox	Lincoln	No	189	357625
593	441	74.36762226	26-Brooklyn & Pleasant, Beresford	Lincoln	No	101	357625
1346	941	69.91084695	27-Harrisburg 1	Lincoln	No	166	357625
705	493	69.92907801	30-Canton 4 & 5	Lincoln	No	115	357625
1812	1435	79.19426049	Sioux Falls 1-11	Lincoln	No	404	357625
2067	1640	79.34204161	Sioux Falls 2-10	Lincoln	No	427	357625
1589	1192	75.01573317	Sioux Falls 1-12	Lincoln	No	244	357625
2162	1738	80.38852914	Sioux Falls 2-11	Lincoln	No	488	357625
1036	701	67.66409266	Sioux Falls 1-13	Lincoln	No	129	357625
1165	814	69.87124464	Sioux Falls 2-12	Lincoln	No	171	357625
1027	699	68.06231743	Sioux Falls 1-16	Lincoln	No	132	357625
2428	1867	76.89456343	Sioux Falls 2-13	Lincoln	No	382	357625
1168	870	74.48630137	Sioux Falls 1-14	Lincoln	No	178	357625
1298	1013	78.0431433	Sioux Falls 2-15	Lincoln	No	236	357625
1481	1126	76.02970966	Sioux Falls 1-18	Lincoln	No	284	357625
1343	910	67.75874907	Sioux Falls 1-15	Lincoln	No	158	357625
1548	1108	71.57622739	29-Harrisburg 2	Lincoln	No	198	357625
81	69	85.18518519	Precinct-01	Lyman	Yes	37	357625
454	326	71.8061674	Precinct-04	Lyman	Yes	215	357625
187	146	78.07486631	Precinct-06	Lyman	Yes	80	357625
599	175	29.21535893	Precinct-07	Lyman	Yes	136	357625
325	255	78.46153846	Precinct-09	Lyman	Yes	152	357625
493	386	78.29614604	Precinct-12	Lyman	Yes	269	357625
134	104	77.6119403	Precinct-13	Lyman	Yes	51	357625
81	69	85.18518519	Precinct-01	Lyman	No	29	357625
454	326	71.8061674	Precinct-04	Lyman	No	97	357625
187	146	78.07486631	Precinct-06	Lyman	No	53	357625
599	175	29.21535893	Precinct-07	Lyman	No	29	357625
325	255	78.46153846	Precinct-09	Lyman	No	81	357625
493	386	78.29614604	Precinct-12	Lyman	No	96	357625

RegisteredVoters	BallotsCast	VoterTurnout	PrecinctName	CountyName	calcCandidate	calcCandidateVotes	ContestTotal
134	104	77.6119403	Precinct-13	Lyman	No	44	357625
758	525	69.26121372	Precinct-01	McCook	Yes	384	357625
200	153	76.5	Precinct-02	McCook	Yes	113	357625
761	558	73.32457293	Precinct-03	McCook	Yes	400	357625
647	479	74.03400309	Precinct-04	McCook	Yes	320	357625
827	623	75.33252721	Precinct-05	McCook	Yes	437	357625
431	329	76.33410673	Precinct-06	McCook	Yes	222	357625
758	525	69.26121372	Precinct-01	McCook	No	99	357625
200	153	76.5	Precinct-02	McCook	No	36	357625
761	558	73.32457293	Precinct-03	McCook	No	133	357625
647	479	74.03400309	Precinct-04	McCook	No	135	357625
827	623	75.33252721	Precinct-05	McCook	No	151	357625
431	329	76.33410673	Precinct-06	McCook	No	97	357625
338	246	72.78106509	Precinct-1	McPherson	Yes	106	357625
423	191	45.1536643	Precinct-2	McPherson	Yes	113	357625
87	63	72.4137931	Precinct-3	McPherson	Yes	37	357625
324	241	74.38271605	Precinct-4	McPherson	Yes	140	357625
353	242	68.55524079	Precinct-5	McPherson	Yes	151	357625
329	235	71.42857143	Precinct-6	McPherson	Yes	153	357625
338	246	72.78106509	Precinct-1	McPherson	No	131	357625
423	191	45.1536643	Precinct-2	McPherson	No	68	357625
87	63	72.4137931	Precinct-3	McPherson	No	18	357625
324	241	74.38271605	Precinct-4	McPherson	No	83	357625
353	242	68.55524079	Precinct-5	McPherson	No	70	357625
329	235	71.42857143	Precinct-6	McPherson	No	62	357625
302	235	77.81456954	Precinct-A1	Marshall	Yes	166	357625
242	166	68.59504132	Precinct-A2	Marshall	Yes	119	357625
377	286	75.86206897	Precinct-A3	Marshall	Yes	208	357625
365	286	78.35616438	Precinct-A4	Marshall	Yes	205	357625
259	178	68.72586873	Precinct-A5	Marshall	Yes	121	357625
432	293	67.82407407	Precinct-A6	Marshall	Yes	216	357625
241	181	75.10373444	Precinct-A7	Marshall	Yes	136	357625
280	200	71.42857143	Precinct-A8	Marshall	Yes	153	357625
283	191	67.49116608	Precinct-A9	Marshall	Yes	143	357625
302	235	77.81456954	Precinct-A1	Marshall	No	62	357625
242	166	68.59504132	Precinct-A2	Marshall	No	35	357625
377	286	75.86206897	Precinct-A3	Marshall	No	62	357625
365	286	78.35616438	Precinct-A4	Marshall	No	67	357625
259	178	68.72586873	Precinct-A5	Marshall	No	53	357625
432	293	67.82407407	Precinct-A6	Marshall	No	71	357625
241	181	75.10373444	Precinct-A7	Marshall	No	31	357625
280	200	71.42857143	Precinct-A8	Marshall	No	36	357625
283	191	67.49116608	Precinct-A9	Marshall	No	38	357625
345	248	71.88405797	EAST STURGIS #1	Meade	Yes	168	357625
662	500	75.52870091	SOUTHEAST STURGIS #2	Meade	Yes	355	357625
350	245	70	CENTRAL STURGIS #3	Meade	Yes	166	357625

RegisteredVoters	BallotsCast	VoterTurnout	PrecinctName	CountyName	calcCandidate	calcCandidateVotes	ContestTotal
241	155	64.3153527	WEST STURGIS #4	Meade	Yes	122	357625
758	482	63.5883905	NORTHWEST STURGIS #5	Meade	Yes	356	357625
956	717	75	TILFORD #6	Meade	Yes	510	357625
443	329	74.26636569	RURAL STURGIS #7	Meade	Yes	243	357625
408	307	75.24509804	HARMONY #8	Meade	Yes	196	357625
178	149	83.70786517	BEAR BUTTE #9	Meade	Yes	87	357625
1340	998	74.47761194	SUMMERSET #10	Meade	Yes	704	357625
976	751	76.94672131	PIEDMONT #11	Meade	Yes	510	357625
1054	808	76.66034156	EAST PIEDMONT #12	Meade	Yes	596	357625
1409	1074	76.22427253	SOUTHEAST PIEDMONT #13	Meade	Yes	780	357625
885	613	69.26553672	BLACK HAWK #14	Meade	Yes	459	357625
529	408	77.12665406	RURAL BLACK HAWK #15	Meade	Yes	298	357625
441	386	87.52834467	WEST BLACK HAWK #16	Meade	Yes	289	357625
105	89	84.76190476	VIEWFIELD #17	Meade	Yes	49	357625
105	94	89.52380952	ELM SPRINGS #18	Meade	Yes	48	357625
666	507	76.12612613	CENTRAL BLACK HAWK #19	Meade	Yes	380	357625
67	53	79.10447761	HEREFORD #20	Meade	Yes	33	357625
583	389	66.7238422	ELK VALE #21	Meade	Yes	289	357625
1040	441	42.40384615	BASE #23	Meade	Yes	342	357625
276	194	70.28985507	WEST ELK VALE #24	Meade	Yes	136	357625
44	39	88.63636364	WHITE OWL #25	Meade	Yes	19	357625
165	142	86.06060606	CHALK BUTTE #27	Meade	Yes	61	357625
41	35	85.36585366	FAIRPOINT #29	Meade	Yes	17	357625
94	86	91.4893617	RED OWL #30	Meade	Yes	27	357625
361	264	73.13019391	FAITH #31	Meade	Yes	129	357625
108	79	73.14814815	PINE #33	Meade	Yes	42	357625
56	51	91.07142857	SULPHUR #35	Meade	Yes	15	357625
39	36	92.30769231	UNION #40	Meade	Yes	17	357625
65	53	81.53846154	MARCUS #41	Meade	Yes	23	357625
222	130	58.55855856	NORTHEAST STURGIS #1A	Meade	Yes	100	357625
476	373	78.36134454	SOUTH STURGIS #2A	Meade	Yes	274	357625
437	308	70.4805492	SOUTHWEST STURGIS #4A	Meade	Yes	218	357625
223	176	78.92376682	STURGIS #5A	Meade	Yes	134	357625
176	137	77.84090909	ALKALI #6A	Meade	Yes	76	357625
345	248	71.88405797	EAST STURGIS #1	Meade	No	68	357625
662	500	75.52870091	SOUTHEAST STURGIS #2	Meade	No	121	357625
350	245	70	CENTRAL STURGIS #3	Meade	No	62	357625
241	155	64.3153527	WEST STURGIS #4	Meade	No	26	357625
758	482	63.5883905	NORTHWEST STURGIS #5	Meade	No	109	357625
956	717	75	TILFORD #6	Meade	No	177	357625
443	329	74.26636569	RURAL STURGIS #7	Meade	No	74	357625
408	307	75.24509804	HARMONY #8	Meade	No	101	357625
178	149	83.70786517	BEAR BUTTE #9	Meade	No	60	357625
1340	998	74.47761194	SUMMERSET #10	Meade	No	250	357625
976	751	76.94672131	PIEDMONT #11	Meade	No	213	357625
1054	808	76.66034156	EAST PIEDMONT #12	Meade	No	192	357625

RegisteredVoters	BallotsCast	VoterTurnout	PrecinctName	CountyName	calcCandidate	calcCandidateVotes	ContestTotal
1409	1074	76.22427253	SOUTHEAST PIEDMONT #13	Meade	No	262	357625
885	613	69.26553672	BLACK HAWK #14	Meade	No	132	357625
529	408	77.12665406	RURAL BLACK HAWK #15	Meade	No	92	357625
441	386	87.52834467	WEST BLACK HAWK #16	Meade	No	82	357625
105	89	84.76190476	VIEWFIELD #17	Meade	No	33	357625
105	94	89.52380952	ELM SPRINGS #18	Meade	No	43	357625
666	507	76.12612613	CENTRAL BLACK HAWK #19	Meade	No	111	357625
67	53	79.10447761	HEREFORD #20	Meade	No	20	357625
583	389	66.7238422	ELK VALE #21	Meade	No	79	357625
1040	441	42.40384615	BASE #23	Meade	No	53	357625
276	194	70.28985507	WEST ELK VALE #24	Meade	No	52	357625
44	39	88.63636364	WHITE OWL #25	Meade	No	18	357625
165	142	86.06060606	CHALK BUTTE #27	Meade	No	75	357625
41	35	85.36585366	FAIRPOINT #29	Meade	No	18	357625
94	86	91.4893617	RED OWL #30	Meade	No	54	357625
361	264	73.13019391	FAITH #31	Meade	No	123	357625
108	79	73.14814815	PINE #33	Meade	No	35	357625
56	51	91.07142857	SULPHUR #35	Meade	No	31	357625
39	36	92.30769231	UNION #40	Meade	No	15	357625
65	53	81.53846154	MARCUS #41	Meade	No	28	357625
222	130	58.55855856	NORTHEAST STURGIS #1A	Meade	No	18	357625
476	373	78.36134454	SOUTH STURGIS #2A	Meade	No	87	357625
437	308	70.4805492	SOUTHWEST STURGIS #4A	Meade	No	73	357625
223	176	78.92376682	STURGIS #5A	Meade	No	35	357625
176	137	77.84090909	ALKALI #6A	Meade	No	57	357625
362	190	52.48618785	Precinct-2	Mellette	Yes	120	357625
189	148	78.30687831	Precinct-3	Mellette	Yes	72	357625
342	198	57.89473684	Precinct-5	Mellette	Yes	143	357625
274	169	61.67883212	Precinct-6	Mellette	Yes	100	357625
362	190	52.48618785	Precinct-2	Mellette	No	66	357625
189	148	78.30687831	Precinct-3	Mellette	No	72	357625
342	198	57.89473684	Precinct-5	Mellette	No	43	357625
274	169	61.67883212	Precinct-6	Mellette	No	61	357625
190	141	74.21052632	Precinct-1	Miner	Yes	99	357625
181	126	69.61325967	Precinct-2	Miner	Yes	82	357625
157	109	69.42675159	Precinct-3	Miner	Yes	63	357625
223	144	64.57399103	Precinct-4	Miner	Yes	110	357625
112	84	75	Precinct-5	Miner	Yes	56	357625
276	193	69.92753623	Precinct-6	Miner	Yes	134	357625
241	185	76.76348548	Precinct-7	Miner	Yes	129	357625
167	132	79.04191617	Precinct-8	Miner	Yes	89	357625
190	141	74.21052632	Precinct-1	Miner	No	28	357625
181	126	69.61325967	Precinct-2	Miner	No	35	357625
157	109	69.42675159	Precinct-3	Miner	No	37	357625
223	144	64.57399103	Precinct-4	Miner	No	30	357625
112	84	75	Precinct-5	Miner	No	25	357625

RegisteredVoters	BallotsCast	VoterTurnout	PrecinctName	CountyName	calcCandidate	calcCandidateVotes	ContestTotal
276	193	69.92753623	Precinct-6	Miner	No	44	357625
241	185	76.76348548	Precinct-7	Miner	No	42	357625
167	132	79.04191617	Precinct-8	Miner	No	36	357625
764	530	69.37172775	Precinct-1	Moody	Yes	416	357625
770	534	69.35064935	Precinct-2	Moody	Yes	391	357625
729	556	76.26886145	Precinct-3	Moody	Yes	409	357625
537	380	70.76350093	Precinct-4	Moody	Yes	249	357625
909	671	73.81738174	Precinct-5	Moody	Yes	491	357625
475	341	71.78947368	Precinct-34	Moody	Yes	238	357625
764	530	69.37172775	Precinct-1	Moody	No	90	357625
770	534	69.35064935	Precinct-2	Moody	No	116	357625
729	556	76.26886145	Precinct-3	Moody	No	129	357625
537	380	70.76350093	Precinct-4	Moody	No	105	357625
909	671	73.81738174	Precinct-5	Moody	No	156	357625
475	341	71.78947368	Precinct-34	Moody	No	89	357625
420	297	70.71428571	Precinct-01	Perkins	Yes	189	357625
142	110	77.46478873	Precinct-02	Perkins	Yes	68	357625
415	299	72.04819277	Precinct-03	Perkins	Yes	185	357625
81	61	75.30864198	Precinct-04	Perkins	Yes	43	357625
180	143	79.44444444	Precinct-05	Perkins	Yes	76	357625
161	124	77.01863354	Precinct-06	Perkins	Yes	67	357625
142	131	92.25352113	Precinct-07	Perkins	Yes	56	357625
78	66	84.61538462	Precinct-08	Perkins	Yes	39	357625
101	82	81.18811881	Precinct-09	Perkins	Yes	45	357625
464	338	72.84482759	Precinct-12	Perkins	Yes	190	357625
420	297	70.71428571	Precinct-01	Perkins	No	85	357625
142	110	77.46478873	Precinct-02	Perkins	No	38	357625
415	299	72.04819277	Precinct-03	Perkins	No	101	357625
81	61	75.30864198	Precinct-04	Perkins	No	14	357625
180	143	79.44444444	Precinct-05	Perkins	No	56	357625
161	124	77.01863354	Precinct-06	Perkins	No	51	357625
142	131	92.25352113	Precinct-07	Perkins	No	71	357625
78	66	84.61538462	Precinct-08	Perkins	No	27	357625
101	82	81.18811881	Precinct-09	Perkins	No	34	357625
464	338	72.84482759	Precinct-12	Perkins	No	128	357625
1869	753	40.28892456	Gettysburg Legion Annex	Potter	Yes	395	357625
1869	322	17.22846442	Hoven American Legion	Potter	Yes	197	357625
1869	753	40.28892456	Gettysburg Legion Annex	Potter	No	331	357625
1869	322	17.22846442	Hoven American Legion	Potter	No	118	357625
223	176	78.92376682	Precinct-01	Roberts	Yes	108	357625
620	448	72.25806452	Precinct-02	Roberts	Yes	320	357625
304	192	63.15789474	Precinct-03	Roberts	Yes	123	357625
134	86	64.17910448	Precinct-04	Roberts	Yes	63	357625
647	389	60.1236476	Precinct-05	Roberts	Yes	281	357625
873	546	62.54295533	Precinct-06 (Precinct-07)	Roberts	Yes	368	357625
196	115	58.67346939	Precinct-08	Roberts	Yes	85	357625

RegisteredVoters	BallotsCast	VoterTurnout	PrecinctName	CountyName	calcCandidate	calcCandidateVotes	ContestTotal
686	453	66.03498542	Precinct-09	Roberts	Yes	317	357625
504	214	42.46031746	Precinct-10	Roberts	Yes	163	357625
1220	752	61.63934426	Precinct-11	Roberts	Yes	484	357625
570	329	57.71929825	Precinct-12 (Precinct-14)	Roberts	Yes	228	357625
547	296	54.11334552	Precinct-13	Roberts	Yes	210	357625
223	176	78.92376682	Precinct-01	Roberts	No	54	357625
620	448	72.25806452	Precinct-02	Roberts	No	116	357625
304	192	63.15789474	Precinct-03	Roberts	No	57	357625
134	86	64.17910448	Precinct-04	Roberts	No	19	357625
647	389	60.1236476	Precinct-05	Roberts	No	88	357625
873	546	62.54295533	Precinct-06 (Precinct-07)	Roberts	No	133	357625
196	115	58.67346939	Precinct-08	Roberts	No	27	357625
686	453	66.03498542	Precinct-09	Roberts	No	113	357625
504	214	42.46031746	Precinct-10	Roberts	No	43	357625
1220	752	61.63934426	Precinct-11	Roberts	No	215	357625
570	329	57.71929825	Precinct-12 (Precinct-14)	Roberts	No	83	357625
547	296	54.11334552	Precinct-13	Roberts	No	70	357625
369	276	74.79674797	Precinct-1	Sanborn	Yes	212	357625
489	317	64.82617587	Precinct-2	Sanborn	Yes	232	357625
400	297	74.25	Precinct-4	Sanborn	Yes	190	357625
330	257	77.87878788	Precinct-5	Sanborn	Yes	165	357625
369	276	74.79674797	Precinct-1	Sanborn	No	54	357625
489	317	64.82617587	Precinct-2	Sanborn	No	73	357625
400	297	74.25	Precinct-4	Sanborn	No	95	357625
330	257	77.87878788	Precinct-5	Sanborn	No	80	357625
610	417	68.36065574	Precinct-01	Spink	Yes	232	357625
421	333	79.09738717	Precinct-03	Spink	Yes	203	357625
427	309	72.36533958	Precinct-04	Spink	Yes	201	357625
350	205	58.57142857	Precinct-05	Spink	Yes	131	357625
165	119	72.12121212	Precinct-06	Spink	Yes	88	357625
598	463	77.42474916	Precinct-07	Spink	Yes	333	357625
200	148	74	Precinct-08	Spink	Yes	102	357625
775	551	71.09677419	Precinct-09	Spink	Yes	410	357625
697	500	71.73601148	Precinct-10	Spink	Yes	378	357625
610	417	68.36065574	Precinct-01	Spink	No	154	357625
421	333	79.09738717	Precinct-03	Spink	No	117	357625
427	309	72.36533958	Precinct-04	Spink	No	96	357625
350	205	58.57142857	Precinct-05	Spink	No	64	357625
165	119	72.12121212	Precinct-06	Spink	No	28	357625
598	463	77.42474916	Precinct-07	Spink	No	119	357625
200	148	74	Precinct-08	Spink	No	35	357625
775	551	71.09677419	Precinct-09	Spink	No	118	357625
697	500	71.73601148	Precinct-10	Spink	No	83	357625
1925	1420	73.76623377	Precinct-01	Stanley	Yes	959	357625
86	73	84.88372093	Precinct-02	Stanley	Yes	43	357625
133	103	77.44360902	Precinct-03	Stanley	Yes	48	357625

RegisteredVoters	BallotsCast	VoterTurnout	PrecinctName	CountyName	calcCandidate	calcCandidateVotes	ContestTotal
1925	1420	73.76623377	Precinct-01	Stanley	No	403	357625
86	73	84.88372093	Precinct-02	Stanley	No	27	357625
133	103	77.44360902	Precinct-03	Stanley	No	52	357625
1105	112	10.13574661	Bill Floyd Shop	Sully	Yes	67	357625
1105	490	44.3438914	Phoenix Center	Sully	Yes	315	357625
1105	95	8.597285068	Agar Fire Hall	Sully	Yes	54	357625
1105	112	10.13574661	Bill Floyd Shop	Sully	No	44	357625
1105	490	44.3438914	Phoenix Center	Sully	No	160	357625
1105	95	8.597285068	Agar Fire Hall	Sully	No	39	357625
196	145	73.97959184	Clearfield Consolidated	Tripp	Yes	83	357625
502	383	76.29482072	Colome Consolidated	Tripp	Yes	242	357625
118	98	83.05084746	Hamil Consolidated	Tripp	Yes	59	357625
123	82	66.66666667	Ideal Consolidated	Tripp	Yes	36	357625
210	161	76.66666667	Lake Consolidated	Tripp	Yes	97	357625
466	330	70.81545064	Lamro Consolidated	Tripp	Yes	206	357625
137	99	72.26277372	Sully Consolidated	Tripp	Yes	57	357625
146	107	73.28767123	Witten Consolidated	Tripp	Yes	59	357625
215	159	73.95348837	WINNER Consolidated SE 1ST	Tripp	Yes	93	357625
332	247	74.39759036	WINNER Consolidated-E 2ND	Tripp	Yes	147	357625
540	362	67.03703704	WINNER Consolidated-W 2ND	Tripp	Yes	229	357625
455	297	65.27472527	WINNER Consolidated-E 3RD	Tripp	Yes	189	357625
327	213	65.13761468	WINNER Consolidated-W 3RD	Tripp	Yes	165	357625
196	145	73.97959184	Clearfield Consolidated	Tripp	No	55	357625
502	383	76.29482072	Colome Consolidated	Tripp	No	116	357625
118	98	83.05084746	Hamil Consolidated	Tripp	No	37	357625
123	82	66.66666667	Ideal Consolidated	Tripp	No	42	357625
210	161	76.66666667	Lake Consolidated	Tripp	No	56	357625
466	330	70.81545064	Lamro Consolidated	Tripp	No	111	357625
137	99	72.26277372	Sully Consolidated	Tripp	No	40	357625
146	107	73.28767123	Witten Consolidated	Tripp	No	46	357625
215	159	73.95348837	WINNER Consolidated SE 1ST	Tripp	No	46	357625
332	247	74.39759036	WINNER Consolidated-E 2ND	Tripp	No	90	357625
540	362	67.03703704	WINNER Consolidated-W 2ND	Tripp	No	106	357625
455	297	65.27472527	WINNER Consolidated-E 3RD	Tripp	No	93	357625
327	213	65.13761468	WINNER Consolidated-W 3RD	Tripp	No	42	357625
1134	852	75.13227513	Precinct-01	Turner	Yes	591	357625
1178	966	82.00339559	Precinct-02	Turner	Yes	685	357625
406	327	80.54187192	Precinct-03	Turner	Yes	216	357625
436	287	65.82568807	Precinct-04	Turner	Yes	201	357625
742	561	75.606469	Precinct-05	Turner	Yes	410	357625
684	512	74.85380117	Precinct-06	Turner	Yes	358	357625
258	178	68.99224806	Precinct-07	Turner	Yes	134	357625
774	576	74.41860465	Precinct-08	Turner	Yes	432	357625
1134	852	75.13227513	Precinct-01	Turner	No	220	357625
1178	966	82.00339559	Precinct-02	Turner	No	229	357625
406	327	80.54187192	Precinct-03	Turner	No	92	357625



RegisteredVoters	BallotsCast	VoterTurnout	PrecinctName	CountyName	calcCandidate	calcCandidateVotes	ContestTotal
436	287	65.82568807	Precinct-04	Turner	No	69	357625
742	561	75.606469	Precinct-05	Turner	No	134	357625
684	512	74.85380117	Precinct-06	Turner	No	123	357625
258	178	68.99224806	Precinct-07	Turner	No	38	357625
774	576	74.41860465	Precinct-08	Turner	No	121	357625
475	351	73.89473684	Precinct-01	Union	Yes	234	357625
519	398	76.68593449	Precinct-02	Union	Yes	272	357625
1062	765	72.03389831	Precinct-03	Union	Yes	583	357625
518	389	75.0965251	Precinct-04	Union	Yes	300	357625
654	487	74.4648318	Precinct-05	Union	Yes	363	357625
794	628	79.09319899	Precinct-06	Union	Yes	463	357625
795	577	72.57861635	Precinct-07	Union	Yes	404	357625
664	483	72.74096386	Precinct-08	Union	Yes	357	357625
619	461	74.47495961	Precinct-09	Union	Yes	349	357625
959	665	69.34306569	Precinct-10	Union	Yes	515	357625
1113	731	65.67834681	Precinct-11	Union	Yes	536	357625
1137	859	75.54969217	Precinct-12	Union	Yes	576	357625
1861	1255	67.4368619	Precinct-13	Union	Yes	855	357625
475	351	73.89473684	Precinct-01	Union	No	89	357625
519	398	76.68593449	Precinct-02	Union	No	101	357625
1062	765	72.03389831	Precinct-03	Union	No	151	357625
518	389	75.0965251	Precinct-04	Union	No	74	357625
654	487	74.4648318	Precinct-05	Union	No	101	357625
794	628	79.09319899	Precinct-06	Union	No	145	357625
795	577	72.57861635	Precinct-07	Union	No	134	357625
664	483	72.74096386	Precinct-08	Union	No	86	357625
619	461	74.47495961	Precinct-09	Union	No	80	357625
959	665	69.34306569	Precinct-10	Union	No	102	357625
1113	731	65.67834681	Precinct-11	Union	No	143	357625
1137	859	75.54969217	Precinct-12	Union	No	206	357625
1861	1255	67.4368619	Precinct-13	Union	No	280	357625
177	149	84.18079096	Precinct-01	Walworth	Yes	84	357625
213	155	72.76995305	Precinct-02	Walworth	Yes	81	357625
577	428	74.17677643	Precinct-03	Walworth	Yes	229	357625
293	173	59.0443686	Precinct-04	Walworth	Yes	109	357625
546	334	61.17216117	Precinct-05	Walworth	Yes	214	357625
783	495	63.2183908	Precinct-06	Walworth	Yes	332	357625
695	469	67.48201439	Precinct-07	Walworth	Yes	290	357625
213	156	73.23943662	Precinct-10	Walworth	Yes	89	357625
120	89	74.16666667	Precinct-09	Walworth	Yes	48	357625
126	84	66.66666667	Precinct-08	Walworth	Yes	41	357625
177	149	84.18079096	Precinct-01	Walworth	No	54	357625
213	155	72.76995305	Precinct-02	Walworth	No	66	357625
577	428	74.17677643	Precinct-03	Walworth	No	179	357625
293	173	59.0443686	Precinct-04	Walworth	No	54	357625
546	334	61.17216117	Precinct-05	Walworth	No	103	357625

RegisteredVoters	BallotsCast	VoterTurnout	PrecinctName	CountyName	calcCandidate	calcCandidateVotes	ContestTotal
783	495	63.2183908	Precinct-06	Walworth	No	128	357625
695	469	67.48201439	Precinct-07	Walworth	No	156	357625
213	156	73.23943662	Precinct-10	Walworth	No	60	357625
120	89	74.16666667	Precinct-09	Walworth	No	36	357625
126	84	66.66666667	Precinct-08	Walworth	No	40	357625
87	34	39.08045977	Precinct-1 Bridger	Ziebach	Yes	22	357625
168	77	45.83333333	Precinct-2 Cherry Creek	Ziebach	Yes	28	357625
502	188	37.4501992	Precinct-3 Davis	Ziebach	Yes	138	357625
79	70	88.60759494	Precinct-4 Glad Valley	Ziebach	Yes	42	357625
642	361	56.2305296	Precinct-6 Redelm (Precinct-5 North Dupree, Precinct-8 South Dupree)	Ziebach	Yes	251	357625
114	54	47.36842105	Precinct-7 Red Scaffold	Ziebach	Yes	29	357625
87	34	39.08045977	Precinct-1 Bridger	Ziebach	No	6	357625
168	77	45.83333333	Precinct-2 Cherry Creek	Ziebach	No	33	357625
502	188	37.4501992	Precinct-3 Davis	Ziebach	No	39	357625
79	70	88.60759494	Precinct-4 Glad Valley	Ziebach	No	24	357625
642	361	56.2305296	Precinct-6 Redelm (Precinct-5 North Dupree, Precinct-8 South Dupree)	Ziebach	No	84	357625
114	54	47.36842105	Precinct-7 Red Scaffold	Ziebach	No	19	357625
298	152	51.00671141	Batesland	Oglala Lakota	Yes	113	357625
129	55	42.63565891	Cuny Table	Oglala Lakota	Yes	40	357625
1279	512	40.03127443	Kyle	Oglala Lakota	Yes	354	357625
512	182	35.546875	Manderson	Oglala Lakota	Yes	119	357625
1129	440	38.97254207	Oglala	Oglala Lakota	Yes	292	357625
1390	406	29.20863309	Porcupine	Oglala Lakota	Yes	283	357625
300	97	32.33333333	Rockyford	Oglala Lakota	Yes	69	357625
1785	638	35.74229692	Pine Ridge 1	Oglala Lakota	Yes	446	357625
1215	470	38.68312757	Pine Ridge 3	Oglala Lakota	Yes	345	357625
298	152	51.00671141	Batesland	Oglala Lakota	No	35	357625
129	55	42.63565891	Cuny Table	Oglala Lakota	No	13	357625
1279	512	40.03127443	Kyle	Oglala Lakota	No	120	357625
512	182	35.546875	Manderson	Oglala Lakota	No	43	357625
1129	440	38.97254207	Oglala	Oglala Lakota	No	120	357625
1390	406	29.20863309	Porcupine	Oglala Lakota	No	90	357625
300	97	32.33333333	Rockyford	Oglala Lakota	No	26	357625
1785	638	35.74229692	Pine Ridge 1	Oglala Lakota	No	140	357625
1215	470	38.68312757	Pine Ridge 3	Oglala Lakota	No	98	357625
167	111	66.46706587	Lakeview	Todd	Yes	70	357625
106	80	75.47169811	Jeanette	Todd	Yes	52	357625
1174	511	43.52640545	Mission-N. Antelope	Todd	Yes	380	357625
143	58	40.55944056	Bordeaux	Todd	Yes	32	357625
216	122	56.48148148	OKreek	Todd	Yes	78	357625
661	268	40.54462935	Parmelee	Todd	Yes	179	357625
941	421	44.73963868	Rosebud	Todd	Yes	313	357625
521	249	47.79270633	S. Antelope	Todd	Yes	186	357625
778	347	44.60154242	Saint Francis	Todd	Yes	244	357625
167	111	66.46706587	Lakeview	Todd	No	34	357625
106	80	75.47169811	Jeanette	Todd	No	22	357625

RegisteredVoters	BallotsCast	VoterTurnout	PrecinctName	CountyName	calcCandidate	calcCandidateVotes	ContestTotal
1174	511	43.52640545	Mission-N. Antelope	Todd	No	102	357625
143	58	40.55944056	Bordeaux	Todd	No	19	357625
216	122	56.48148148	OKreek	Todd	No	34	357625
661	268	40.54462935	Parmelee	Todd	No	82	357625
941	421	44.73963868	Rosebud	Todd	No	85	357625
521	249	47.79270633	S. Antelope	Todd	No	54	357625
778	347	44.60154242	Saint Francis	Todd	No	77	357625
982	781	79.53156823	Precinct-VP01	Minnehaha	Yes	376	349800
2488	1981	79.6221865	Precinct-VP02	Minnehaha	Yes	833	349800
3493	2358	67.50644145	Precinct-VP03	Minnehaha	Yes	1083	349800
1536	1142	74.34895833	Precinct-VP04	Minnehaha	Yes	529	349800
1952	1451	74.33401639	Precinct-VP05	Minnehaha	Yes	671	349800
771	549	71.20622568	Precinct-VP06	Minnehaha	Yes	221	349800
2437	1700	69.75789906	Precinct-VP07	Minnehaha	Yes	816	349800
934	706	75.5888651	Precinct-VP08	Minnehaha	Yes	317	349800
1718	1268	73.80675204	Precinct-VP09	Minnehaha	Yes	600	349800
1611	1156	71.75667287	Precinct-VP10	Minnehaha	Yes	554	349800
1217	895	73.54149548	Precinct-VP11	Minnehaha	Yes	378	349800
192	135	70.3125	Precinct-VP12	Minnehaha	Yes	50	349800
1204	918	76.24584718	Precinct-VP13	Minnehaha	Yes	422	349800
2172	1560	71.82320442	Precinct-VP15	Minnehaha	Yes	747	349800
1379	1040	75.41696882	Precinct-VP16	Minnehaha	Yes	472	349800
881	652	74.00681044	Precinct-VP17	Minnehaha	Yes	257	349800
1592	1178	73.99497487	Precinct-VP21	Minnehaha	Yes	496	349800
734	554	75.47683924	Precinct-0102	Minnehaha	Yes	250	349800
1830	1142	62.40437158	Precinct-0103	Minnehaha	Yes	556	349800
3049	1788	58.64217776	Precinct-0104 (Precinct-0105)	Minnehaha	Yes	929	349800
1951	1354	69.40030753	Precinct-0106	Minnehaha	Yes	707	349800
1113	832	74.75292004	Precinct-0108	Minnehaha	Yes	376	349800
1697	1211	71.36122569	Precinct-0109	Minnehaha	Yes	622	349800
2009	1420	70.68193131	Precinct-0110	Minnehaha	Yes	715	349800
1934	1401	72.44053775	Precinct-0117	Minnehaha	Yes	652	349800
1656	1283	77.47584541	Precinct-0201	Minnehaha	Yes	563	349800
2012	1583	78.67793241	Precinct-0202	Minnehaha	Yes	697	349800
1725	1262	73.15942029	Precinct-0203	Minnehaha	Yes	589	349800
1246	813	65.24879615	Precinct-0204	Minnehaha	Yes	469	349800
1788	1352	75.61521253	Precinct-0206	Minnehaha	Yes	683	349800
2593	1955	75.39529503	Precinct-0207	Minnehaha	Yes	907	349800
1637	1297	79.23029933	Precinct-0208	Minnehaha	Yes	544	349800
1499	1129	75.31687792	Precinct-0209	Minnehaha	Yes	536	349800
3118	2344	75.17639513	Precinct-0214	Minnehaha	Yes	1048	349800
1566	964	61.55810983	Precinct-0305	Minnehaha	Yes	503	349800
1842	1019	55.32030402	Precinct-0306	Minnehaha	Yes	586	349800
1692	1045	61.76122931	Precinct-0307	Minnehaha	Yes	589	349800
602	465	77.24252492	Precinct-0308	Minnehaha	Yes	228	349800
3684	2109	57.247557	Precinct-0309	Minnehaha	Yes	1105	349800

RegisteredVoters	BallotsCast	VoterTurnout	PrecinctName	CountyName	calcCandidate	calcCandidateVotes	ContestTotal
2238	1640	73.27971403	Precinct-0310	Minnehaha	Yes	701	349800
1296	990	76.38888889	Precinct-0311	Minnehaha	Yes	456	349800
1930	1213	62.84974093	Precinct-0312	Minnehaha	Yes	641	349800
2220	1484	66.84684685	Precinct-0314	Minnehaha	Yes	763	349800
1759	1292	73.45082433	Precinct-0315	Minnehaha	Yes	603	349800
1837	1364	74.25149701	Precinct-0316	Minnehaha	Yes	629	349800
2480	1757	70.84677419	Precinct-0317	Minnehaha	Yes	844	349800
2102	1110	52.80685062	Precinct-0401 (Precinct-0515)	Minnehaha	Yes	623	349800
1168	778	66.60958904	Precinct-0402	Minnehaha	Yes	424	349800
792	527	66.54040404	Precinct-0403	Minnehaha	Yes	290	349800
1387	810	58.39942322	Precinct-0404	Minnehaha	Yes	472	349800
1586	951	59.96216898	Precinct-0405	Minnehaha	Yes	555	349800
705	427	60.56737589	Precinct-0406	Minnehaha	Yes	245	349800
2340	1483	63.37606838	Precinct-0407 (Precinct-0408)	Minnehaha	Yes	775	349800
1421	929	65.37649543	Precinct-0409	Minnehaha	Yes	487	349800
1469	969	65.9632403	Precinct-0410	Minnehaha	Yes	502	349800
2710	2100	77.49077491	Precinct-0411	Minnehaha	Yes	952	349800
1547	1131	73.1092437	Precinct-0412	Minnehaha	Yes	567	349800
2267	1279	56.4181738	Precinct-0501 (Precinct-0502)	Minnehaha	Yes	759	349800
725	437	60.27586207	Precinct-0503	Minnehaha	Yes	247	349800
1343	898	66.8652271	Precinct-0504	Minnehaha	Yes	498	349800
1533	1082	70.58056099	Precinct-0506	Minnehaha	Yes	566	349800
831	626	75.33092659	Precinct-0507	Minnehaha	Yes	310	349800
1271	964	75.84579072	Precinct-0508	Minnehaha	Yes	511	349800
851	538	63.21974148	Precinct-0509	Minnehaha	Yes	298	349800
999	700	70.07007007	Precinct-0510	Minnehaha	Yes	376	349800
1099	706	64.24021838	Precinct-0511	Minnehaha	Yes	380	349800
1055	748	70.90047393	Precinct-0512	Minnehaha	Yes	380	349800
973	713	73.27852004	Precinct-0513	Minnehaha	Yes	368	349800
1464	938	64.07103825	Precinct-0514	Minnehaha	Yes	524	349800
843	627	74.3772242	Precinct-0517	Minnehaha	Yes	337	349800
1812	1068	58.94039735	Precinct-0518	Minnehaha	Yes	591	349800
982	781	79.53156823	Precinct-VP01	Minnehaha	No	347	349800
2488	1981	79.6221865	Precinct-VP02	Minnehaha	No	1014	349800
3493	2358	67.50644145	Precinct-VP03	Minnehaha	No	980	349800
1536	1142	74.34895833	Precinct-VP04	Minnehaha	No	543	349800
1952	1451	74.33401639	Precinct-VP05	Minnehaha	No	669	349800
771	549	71.20622568	Precinct-VP06	Minnehaha	No	285	349800
2437	1700	69.75789906	Precinct-VP07	Minnehaha	No	750	349800
934	706	75.5888651	Precinct-VP08	Minnehaha	No	339	349800
1718	1268	73.80675204	Precinct-VP09	Minnehaha	No	569	349800
1611	1156	71.75667287	Precinct-VP10	Minnehaha	No	514	349800
1217	895	73.54149548	Precinct-VP11	Minnehaha	No	450	349800
192	135	70.3125	Precinct-VP12	Minnehaha	No	77	349800
1204	918	76.24584718	Precinct-VP13	Minnehaha	No	431	349800
2172	1560	71.82320442	Precinct-VP15	Minnehaha	No	694	349800

RegisteredVoters	BallotsCast	VoterTurnout	PrecinctName	CountyName	calcCandidate	calcCandidateVotes	ContestTotal
1379	1040	75.41696882	Precinct-VP16	Minnehaha	No	488	349800
881	652	74.00681044	Precinct-VP17	Minnehaha	No	348	349800
1592	1178	73.99497487	Precinct-VP21	Minnehaha	No	590	349800
734	554	75.47683924	Precinct-0102	Minnehaha	No	250	349800
1830	1142	62.40437158	Precinct-0103	Minnehaha	No	426	349800
3049	1788	58.64217776	Precinct-0104 (Precinct-0105)	Minnehaha	No	578	349800
1951	1354	69.40030753	Precinct-0106	Minnehaha	No	480	349800
1113	832	74.75292004	Precinct-0108	Minnehaha	No	399	349800
1697	1211	71.36122569	Precinct-0109	Minnehaha	No	485	349800
2009	1420	70.68193131	Precinct-0110	Minnehaha	No	564	349800
1934	1401	72.44053775	Precinct-0117	Minnehaha	No	603	349800
1656	1283	77.47584541	Precinct-0201	Minnehaha	No	626	349800
2012	1583	78.67793241	Precinct-0202	Minnehaha	No	783	349800
1725	1262	73.15942029	Precinct-0203	Minnehaha	No	577	349800
1246	813	65.24879615	Precinct-0204	Minnehaha	No	274	349800
1788	1352	75.61521253	Precinct-0206	Minnehaha	No	572	349800
2593	1955	75.39529503	Precinct-0207	Minnehaha	No	886	349800
1637	1297	79.23029933	Precinct-0208	Minnehaha	No	642	349800
1499	1129	75.31687792	Precinct-0209	Minnehaha	No	517	349800
3118	2344	75.17639513	Precinct-0214	Minnehaha	No	1096	349800
1566	964	61.55810983	Precinct-0305	Minnehaha	No	305	349800
1842	1019	55.32030402	Precinct-0306	Minnehaha	No	316	349800
1692	1045	61.76122931	Precinct-0307	Minnehaha	No	348	349800
602	465	77.24252492	Precinct-0308	Minnehaha	No	204	349800
3684	2109	57.247557	Precinct-0309	Minnehaha	No	665	349800
2238	1640	73.27971403	Precinct-0310	Minnehaha	No	783	349800
1296	990	76.38888889	Precinct-0311	Minnehaha	No	461	349800
1930	1213	62.84974093	Precinct-0312	Minnehaha	No	472	349800
2220	1484	66.84684685	Precinct-0314	Minnehaha	No	591	349800
1759	1292	73.45082433	Precinct-0315	Minnehaha	No	594	349800
1837	1364	74.25149701	Precinct-0316	Minnehaha	No	599	349800
2480	1757	70.84677419	Precinct-0317	Minnehaha	No	758	349800
2102	1110	52.80685062	Precinct-0401 (Precinct-0515)	Minnehaha	No	356	349800
1168	778	66.60958904	Precinct-0402	Minnehaha	No	278	349800
792	527	66.54040404	Precinct-0403	Minnehaha	No	176	349800
1387	810	58.39942322	Precinct-0404	Minnehaha	No	256	349800
1586	951	59.96216898	Precinct-0405	Minnehaha	No	295	349800
705	427	60.56737589	Precinct-0406	Minnehaha	No	144	349800
2340	1483	63.37606838	Precinct-0407 (Precinct-0408)	Minnehaha	No	552	349800
1421	929	65.37649543	Precinct-0409	Minnehaha	No	333	349800
1469	969	65.9632403	Precinct-0410	Minnehaha	No	384	349800
2710	2100	77.49077491	Precinct-0411	Minnehaha	No	952	349800
1547	1131	73.1092437	Precinct-0412	Minnehaha	No	475	349800
2267	1279	56.4181738	Precinct-0501 (Precinct-0502)	Minnehaha	No	382	349800
725	437	60.27586207	Precinct-0503	Minnehaha	No	151	349800
1343	898	66.8652271	Precinct-0504	Minnehaha	No	304	349800

RegisteredVoters	BallotsCast	VoterTurnout	PrecinctName	CountyName	calcCandidate	calcCandidateVotes	ContestTotal
1533	1082	70.58056099	Precinct-0506	Minnehaha	No	432	349800
831	626	75.33092659	Precinct-0507	Minnehaha	No	259	349800
1271	964	75.84579072	Precinct-0508	Minnehaha	No	386	349800
851	538	63.21974148	Precinct-0509	Minnehaha	No	189	349800
999	700	70.07007007	Precinct-0510	Minnehaha	No	270	349800
1099	706	64.24021838	Precinct-0511	Minnehaha	No	251	349800
1055	748	70.90047393	Precinct-0512	Minnehaha	No	303	349800
973	713	73.27852004	Precinct-0513	Minnehaha	No	287	349800
1464	938	64.07103825	Precinct-0514	Minnehaha	No	335	349800
843	627	74.3772242	Precinct-0517	Minnehaha	No	247	349800
1812	1068	58.94039735	Precinct-0518	Minnehaha	No	372	349800
2214	1465	66.16982836	Precinct 1-1	Pennington	Yes	716	349800
2851	1945	68.2216766	Precinct 1-2	Pennington	Yes	1038	349800
3490	2566	73.5243553	Precinct 1-3	Pennington	Yes	1179	349800
1353	957	70.73170732	Precinct 1-4	Pennington	Yes	496	349800
260	122	46.92307692	Precinct 2-1	Pennington	Yes	72	349800
161	80	49.68944099	Precinct 2-2	Pennington	Yes	40	349800
2382	1387	58.22837951	Precinct 2-3	Pennington	Yes	756	349800
3890	2309	59.35732648	Precinct 2-4	Pennington	Yes	1316	349800
434	206	47.46543779	Precinct 2-5	Pennington	Yes	120	349800
984	702	71.34146341	Precinct 3-1	Pennington	Yes	376	349800
4110	3109	75.64476886	Precinct 3-2	Pennington	Yes	1346	349800
1251	880	70.34372502	Precinct 3-3	Pennington	Yes	426	349800
3944	2918	73.98580122	Precinct 3-4	Pennington	Yes	1426	349800
438	358	81.73515982	Precinct 3-5	Pennington	Yes	190	349800
718	427	59.47075209	Precinct 4-1	Pennington	Yes	245	349800
2265	1283	56.64459161	Precinct 4-2	Pennington	Yes	759	349800
1440	919	63.81944444	Precinct 4-3	Pennington	Yes	470	349800
1923	1022	53.14612585	Precinct 4-4	Pennington	Yes	618	349800
1205	843	69.95850622	Precinct 4-5	Pennington	Yes	423	349800
861	521	60.51103368	Precinct 5-1	Pennington	Yes	287	349800
2760	1818	65.86956522	Precinct 5-2	Pennington	Yes	969	349800
3086	2197	71.19248218	Precinct 5-3	Pennington	Yes	1084	349800
2280	1609	70.57017544	Precinct 5-4	Pennington	Yes	921	349800
451	362	80.26607539	Precinct 5-5	Pennington	Yes	178	349800
4441	2869	64.60256699	Precinct AW	Pennington	Yes	1441	349800
2143	1398	65.23565096	Precinct BE	Pennington	Yes	788	349800
815	606	74.35582822	Precinct CA	Pennington	Yes	276	349800
612	465	75.98039216	Precinct CL	Pennington	Yes	222	349800
74	63	85.13513514	Precinct CR	Pennington	Yes	20	349800
1425	1024	71.85964912	Precinct DT	Pennington	Yes	434	349800
643	453	70.45101089	Precinct EL	Pennington	Yes	255	349800
1621	1169	72.11597779	Precinct HC	Pennington	Yes	577	349800
2476	1839	74.273021	Precinct HR	Pennington	Yes	812	349800
1682	1312	78.00237812	Precinct JS	Pennington	Yes	611	349800
788	550	69.79695431	Precinct KY	Pennington	Yes	273	349800

RegisteredVoters	BallotsCast	VoterTurnout	PrecinctName	CountyName	calcCandidate	calcCandidateVotes	ContestTotal
487	289	59.34291581	Precinct NH	Pennington	Yes	166	349800
818	565	69.07090465	Precinct NU	Pennington	Yes	251	349800
269	212	78.81040892	Precinct QU	Pennington	Yes	77	349800
86	69	80.23255814	Precinct RH	Pennington	Yes	34	349800
1842	1269	68.89250814	Precinct RV	Pennington	Yes	698	349800
2407	1609	66.84669713	Precinct VF	Pennington	Yes	875	349800
1625	1108	68.18461538	Precinct VV	Pennington	Yes	599	349800
559	397	71.019678	Precinct WL	Pennington	Yes	167	349800
1681	1308	77.81082689	Precinct WP	Pennington	Yes	583	349800
110	84	76.36363636	Precinct WS	Pennington	Yes	28	349800
2214	1465	66.16982836	Precinct 1-1	Pennington	No	655	349800
2851	1945	68.2216766	Precinct 1-2	Pennington	No	791	349800
3490	2566	73.5243553	Precinct 1-3	Pennington	No	1182	349800
1353	957	70.73170732	Precinct 1-4	Pennington	No	377	349800
260	122	46.92307692	Precinct 2-1	Pennington	No	39	349800
161	80	49.68944099	Precinct 2-2	Pennington	No	34	349800
2382	1387	58.22837951	Precinct 2-3	Pennington	No	520	349800
3890	2309	59.35732648	Precinct 2-4	Pennington	No	793	349800
434	206	47.46543779	Precinct 2-5	Pennington	No	73	349800
984	702	71.34146341	Precinct 3-1	Pennington	No	268	349800
4110	3109	75.64476886	Precinct 3-2	Pennington	No	1543	349800
1251	880	70.34372502	Precinct 3-3	Pennington	No	398	349800
3944	2918	73.98580122	Precinct 3-4	Pennington	No	1331	349800
438	358	81.73515982	Precinct 3-5	Pennington	No	149	349800
718	427	59.47075209	Precinct 4-1	Pennington	No	156	349800
2265	1283	56.64459161	Precinct 4-2	Pennington	No	435	349800
1440	919	63.81944444	Precinct 4-3	Pennington	No	380	349800
1923	1022	53.14612585	Precinct 4-4	Pennington	No	331	349800
1205	843	69.95850622	Precinct 4-5	Pennington	No	354	349800
861	521	60.51103368	Precinct 5-1	Pennington	No	192	349800
2760	1818	65.86956522	Precinct 5-2	Pennington	No	716	349800
3086	2197	71.19248218	Precinct 5-3	Pennington	No	960	349800
2280	1609	70.57017544	Precinct 5-4	Pennington	No	608	349800
451	362	80.26607539	Precinct 5-5	Pennington	No	166	349800
4441	2869	64.60256699	Precinct AW	Pennington	No	649	349800
2143	1398	65.23565096	Precinct BE	Pennington	No	506	349800
815	606	74.35582822	Precinct CA	Pennington	No	292	349800
612	465	75.98039216	Precinct CL	Pennington	No	222	349800
74	63	85.13513514	Precinct CR	Pennington	No	38	349800
1425	1024	71.85964912	Precinct DT	Pennington	No	523	349800
643	453	70.45101089	Precinct EL	Pennington	No	152	349800
1621	1169	72.11597779	Precinct HC	Pennington	No	524	349800
2476	1839	74.273021	Precinct HR	Pennington	No	881	349800
1682	1312	78.00237812	Precinct JS	Pennington	No	632	349800
788	550	69.79695431	Precinct KY	Pennington	No	230	349800
487	289	59.34291581	Precinct NH	Pennington	No	111	349800

RegisteredVoters	BallotsCast	VoterTurnout	PrecinctName	CountyName	calcCandidate	calcCandidateVotes	ContestTotal
818	565	69.07090465	Precinct NU	Pennington	No	270	349800
269	212	78.81040892	Precinct QU	Pennington	No	110	349800
86	69	80.23255814	Precinct RH	Pennington	No	30	349800
1842	1269	68.89250814	Precinct RV	Pennington	No	485	349800
2407	1609	66.84669713	Precinct VF	Pennington	No	615	349800
1625	1108	68.18461538	Precinct VV	Pennington	No	450	349800
559	397	71.019678	Precinct WL	Pennington	No	198	349800
1681	1308	77.81082689	Precinct WP	Pennington	No	641	349800
110	84	76.36363636	Precinct WS	Pennington	No	49	349800
23285	2408	10.34142152	Courthouse Community Room	Brown	Yes	1216	349800
23285	268	1.150955551	Columbia American Legion	Brown	Yes	117	349800
23285	226	0.97058192	Westport Community Center	Brown	Yes	109	349800
23285	502	2.155894353	Warner Community Center	Brown	Yes	292	349800
23285	181	0.777324458	Stratford Commumty Center	Brown	Yes	95	349800
23285	826	3.547348078	Groton Community Center	Brown	Yes	417	349800
23285	160	0.687137642	Claremont Fire Station	Brown	Yes	81	349800
23285	237	1.017822633	Hecla Community Center	Brown	Yes	119	349800
23285	264	1.13377711	Frederick Community Center	Brown	Yes	133	349800
23285	2542	10.91689929	AmericInn Event Center	Brown	Yes	1262	349800
23285	2717	11.66845609	Best Western Ramkota Hotel and Convention Center	Brown	Yes	1298	349800
23285	2408	10.34142152	Courthouse Community Room	Brown	No	986	349800
23285	268	1.150955551	Columbia American Legion	Brown	No	134	349800
23285	226	0.97058192	Westport Community Center	Brown	No	113	349800
23285	502	2.155894353	Warner Community Center	Brown	No	181	349800
23285	181	0.777324458	Stratford Commumty Center	Brown	No	74	349800
23285	826	3.547348078	Groton Community Center	Brown	No	359	349800
23285	160	0.687137642	Claremont Fire Station	Brown	No	71	349800
23285	237	1.017822633	Hecla Community Center	Brown	No	102	349800
23285	264	1.13377711	Frederick Community Center	Brown	No	119	349800
23285	2542	10.91689929	AmericInn Event Center	Brown	No	1115	349800
23285	2717	11.66845609	Best Western Ramkota Hotel and Convention Center	Brown	No	1221	349800
1154	872	75.56325823	Precinct-12	Beadle	Yes	405	349800
453	256	56.51214128	Precinct-15	Beadle	Yes	69	349800
429	294	68.53146853	Precinct-17	Beadle	Yes	134	349800
1826	1262	69.1128149	Precinct-W1	Beadle	Yes	587	349800
1003	667	66.5004985	Precinct-W2	Beadle	Yes	359	349800
958	642	67.01461378	Precinct-W3	Beadle	Yes	322	349800
1183	814	68.80811496	Precinct-W7-1	Beadle	Yes	355	349800
1107	795	71.81571816	Precinct-W7-2	Beadle	Yes	339	349800
902	640	70.95343681	Precinct-W8-1	Beadle	Yes	311	349800
1022	723	70.74363992	Precinct-W8-2	Beadle	Yes	364	349800
1154	872	75.56325823	Precinct-12	Beadle	No	421	349800
453	256	56.51214128	Precinct-15	Beadle	No	157	349800
429	294	68.53146853	Precinct-17	Beadle	No	142	349800
1826	1262	69.1128149	Precinct-W1	Beadle	No	593	349800
1003	667	66.5004985	Precinct-W2	Beadle	No	260	349800



RegisteredVoters	BallotsCast	VoterTurnout	PrecinctName	CountyName	calcCandidate	calcCandidateVotes	ContestTotal
958	642	67.01461378	Precinct-W3	Beadle	No	271	349800
1183	814	68.80811496	Precinct-W7-1	Beadle	No	414	349800
1107	795	71.81571816	Precinct-W7-2	Beadle	No	414	349800
902	640	70.95343681	Precinct-W8-1	Beadle	No	291	349800
1022	723	70.74363992	Precinct-W8-2	Beadle	No	331	349800
129	90	69.76744186	DEXTER	Codington	Yes	35	349800
155	124	80	EDEN, PHIPPS, WALLACE	Codington	Yes	56	349800
310	233	75.16129032	ELMIRA	Codington	Yes	114	349800
410	307	74.87804878	FULLER, FLORENCE	Codington	Yes	131	349800
322	225	69.8757764	GERMANTOWN (RAUVILLE)	Codington	Yes	87	349800
301	233	77.40863787	GRACELAND, HENRY, HENRY	Codington	Yes	82	349800
317	226	71.29337539	KAMPESKA (RICHLAND)	Codington	Yes	87	349800
319	243	76.17554859	KRANZBURG, KRANZBURG	Codington	Yes	81	349800
445	342	76.85393258	LAKE	Codington	Yes	147	349800
190	145	76.31578947	LEOLA, SOUTH SHORE	Codington	Yes	74	349800
437	344	78.71853547	PELICAN	Codington	Yes	150	349800
282	210	74.46808511	SHERIDAN	Codington	Yes	91	349800
128	101	78.90625	WAVERLY	Codington	Yes	44	349800
1275	997	78.19607843	Precinct-A1	Codington	Yes	396	349800
680	545	80.14705882	Precinct-A2	Codington	Yes	226	349800
1026	737	71.83235867	Precinct-A3 (Precinct-A4)	Codington	Yes	344	349800
1028	749	72.85992218	Precinct-B1 (Precinct-B4, Precinct-E5)	Codington	Yes	305	349800
1252	871	69.5686901	Precinct-B2	Codington	Yes	427	349800
899	644	71.63515017	Precinct-B3 (Precinct-C1)	Codington	Yes	295	349800
592	386	65.2027027	Precinct-C2 (Precinct-D4)	Codington	Yes	210	349800
945	597	63.17460317	Precinct-C3	Codington	Yes	300	349800
454	283	62.33480176	Precinct-C4	Codington	Yes	139	349800
739	515	69.68876861	Precinct-D1	Codington	Yes	214	349800
735	488	66.39455782	Precinct-D2	Codington	Yes	249	349800
550	378	68.72727273	Precinct-D3	Codington	Yes	184	349800
1010	629	62.27722772	Precinct-E1	Codington	Yes	322	349800
714	533	74.64985994	Precinct-E2 (Precinct-E4)	Codington	Yes	225	349800
1021	811	79.43192948	Precinct-E3	Codington	Yes	341	349800
129	90	69.76744186	DEXTER	Codington	No	49	349800
155	124	80	EDEN, PHIPPS, WALLACE	Codington	No	61	349800
310	233	75.16129032	ELMIRA	Codington	No	104	349800
410	307	74.87804878	FULLER, FLORENCE	Codington	No	144	349800
322	225	69.8757764	GERMANTOWN (RAUVILLE)	Codington	No	121	349800
301	233	77.40863787	GRACELAND, HENRY, HENRY	Codington	No	124	349800
317	226	71.29337539	KAMPESKA (RICHLAND)	Codington	No	127	349800
319	243	76.17554859	KRANZBURG, KRANZBURG	Codington	No	137	349800
445	342	76.85393258	LAKE	Codington	No	167	349800
190	145	76.31578947	LEOLA, SOUTH SHORE	Codington	No	62	349800
437	344	78.71853547	PELICAN	Codington	No	166	349800
282	210	74.46808511	SHERIDAN	Codington	No	106	349800
128	101	78.90625	WAVERLY	Codington	No	51	349800

RegisteredVoters	BallotsCast	VoterTurnout	PrecinctName	CountyName	calcCandidate	calcCandidateVotes	ContestTotal
1275	997	78.19607843	Precinct-A1	Codington	No	513	349800
680	545	80.14705882	Precinct-A2	Codington	No	288	349800
1026	737	71.83235867	Precinct-A3 (Precinct-A4)	Codington	No	332	349800
1028	749	72.85992218	Precinct-B1 (Precinct-B4, Precinct-E5)	Codington	No	386	349800
1252	871	69.5686901	Precinct-B2	Codington	No	353	349800
899	644	71.63515017	Precinct-B3 (Precinct-C1)	Codington	No	299	349800
592	386	65.2027027	Precinct-C2 (Precinct-D4)	Codington	No	143	349800
945	597	63.17460317	Precinct-C3	Codington	No	216	349800
454	283	62.33480176	Precinct-C4	Codington	No	117	349800
739	515	69.68876861	Precinct-D1	Codington	No	242	349800
735	488	66.39455782	Precinct-D2	Codington	No	196	349800
550	378	68.72727273	Precinct-D3	Codington	No	155	349800
1010	629	62.27722772	Precinct-E1	Codington	No	246	349800
714	533	74.64985994	Precinct-E2 (Precinct-E4)	Codington	No	262	349800
1021	811	79.43192948	Precinct-E3	Codington	No	420	349800
18254	1601	8.770680399	1-1 Brookings Activity Center	Brookings	Yes	853	349800
18254	2047	11.2139805	1-2 Bethel Baptist Church	Brookings	Yes	941	349800
18254	518	2.837734195	1-6 McKnight Hall	Brookings	Yes	220	349800
18254	358	1.96121398	1-7 Bruce City Hall	Brookings	Yes	145	349800
18254	523	2.865125452	1-4 Aurora Little Hall	Brookings	Yes	246	349800
18254	197	1.079215514	1-9 Sinai American Legion	Brookings	Yes	82	349800
18254	895	4.903034951	1-10 Volga Community Center	Brookings	Yes	387	349800
18254	144	0.788868193	1-8 Trinity Lutheran Church	Brookings	Yes	58	349800
18254	373	2.043387751	1-5 Elkton Community Center	Brookings	Yes	153	349800
18254	714	3.911471458	1-3 Swiftel Center	Brookings	Yes	320	349800
18254	920	5.039991235	1-11 Holy Life Tabernacle	Brookings	Yes	422	349800
18254	1601	8.770680399	1-1 Brookings Activity Center	Brookings	No	636	349800
18254	2047	11.2139805	1-2 Bethel Baptist Church	Brookings	No	966	349800
18254	518	2.837734195	1-6 McKnight Hall	Brookings	No	262	349800
18254	358	1.96121398	1-7 Bruce City Hall	Brookings	No	201	349800
18254	523	2.865125452	1-4 Aurora Little Hall	Brookings	No	247	349800
18254	197	1.079215514	1-9 Sinai American Legion	Brookings	No	98	349800
18254	895	4.903034951	1-10 Volga Community Center	Brookings	No	453	349800
18254	144	0.788868193	1-8 Trinity Lutheran Church	Brookings	No	76	349800
18254	373	2.043387751	1-5 Elkton Community Center	Brookings	No	201	349800
18254	714	3.911471458	1-3 Swiftel Center	Brookings	No	334	349800
18254	920	5.039991235	1-11 Holy Life Tabernacle	Brookings	No	428	349800
13650	775	5.677655678	JoDean's Steakhouse and Lounge	Yankton	Yes	395	349800
13650	1569	11.49450549	Yankton City Hall	Yankton	Yes	848	349800
13650	411	3.010989011	Gayville Community Center	Yankton	Yes	213	349800
13650	265	1.941391941	Lesterville Fire Hall	Yankton	Yes	111	349800
13650	1713	12.54945055	National Field Archery Assoc.	Yankton	Yes	813	349800
13650	293	2.146520147	Mayfield Store	Yankton	Yes	139	349800
13650	430	3.15018315	Lewis and Clark Rec Area	Yankton	Yes	186	349800
13650	775	5.677655678	JoDean's Steakhouse and Lounge	Yankton	No	353	349800
13650	1569	11.49450549	Yankton City Hall	Yankton	No	643	349800

RegisteredVoters	BallotsCast	VoterTurnout	PrecinctName	CountyName	calcCandidate	calcCandidateVotes	ContestTotal
13650	411	3.010989011	Gayville Community Center	Yankton	No	185	349800
13650	265	1.941391941	Lesterville Fire Hall	Yankton	No	142	349800
13650	1713	12.54945055	National Field Archery Assoc.	Yankton	No	832	349800
13650	293	2.146520147	Mayfield Store	Yankton	No	139	349800
13650	430	3.15018315	Lewis and Clark Rec Area	Yankton	No	228	349800
445	295	66.29213483	Precinct-01	Davison	Yes	106	349800
530	391	73.77358491	Precinct-02	Davison	Yes	163	349800
893	673	75.36394177	Precinct-03	Davison	Yes	281	349800
915	683	74.64480874	Precinct-04 (Precinct-05)	Davison	Yes	286	349800
1113	896	80.50314465	Precinct-06 (Precinct-07)	Davison	Yes	346	349800
671	457	68.10730253	Precinct-08	Davison	Yes	216	349800
651	429	65.89861751	Precinct-09	Davison	Yes	223	349800
602	416	69.10299003	Precinct-10	Davison	Yes	196	349800
601	427	71.04825291	Precinct-11	Davison	Yes	208	349800
848	599	70.63679245	Precinct-12 (Precinct-13)	Davison	Yes	271	349800
653	381	58.34609495	Precinct-14	Davison	Yes	206	349800
841	581	69.08442331	Precinct-15	Davison	Yes	288	349800
539	375	69.57328386	Precinct-16	Davison	Yes	204	349800
503	353	70.17892644	Precinct-17 (Precinct-18)	Davison	Yes	172	349800
654	457	69.87767584	Precinct-19	Davison	Yes	201	349800
1048	764	72.90076336	Precinct-20	Davison	Yes	310	349800
445	295	66.29213483	Precinct-01	Davison	No	172	349800
530	391	73.77358491	Precinct-02	Davison	No	211	349800
893	673	75.36394177	Precinct-03	Davison	No	358	349800
915	683	74.64480874	Precinct-04 (Precinct-05)	Davison	No	357	349800
1113	896	80.50314465	Precinct-06 (Precinct-07)	Davison	No	495	349800
671	457	68.10730253	Precinct-08	Davison	No	198	349800
651	429	65.89861751	Precinct-09	Davison	No	188	349800
602	416	69.10299003	Precinct-10	Davison	No	201	349800
601	427	71.04825291	Precinct-11	Davison	No	180	349800
848	599	70.63679245	Precinct-12 (Precinct-13)	Davison	No	281	349800
653	381	58.34609495	Precinct-14	Davison	No	144	349800
841	581	69.08442331	Precinct-15	Davison	No	260	349800
539	375	69.57328386	Precinct-16	Davison	No	145	349800
503	353	70.17892644	Precinct-17 (Precinct-18)	Davison	No	156	349800
654	457	69.87767584	Precinct-19	Davison	No	217	349800
1048	764	72.90076336	Precinct-20	Davison	No	407	349800
2090	880	42.10526316	Precinct-01	Lawrence	Yes	476	349800
2412	1023	42.41293532	Precinct-02	Lawrence	Yes	533	349800
2715	1165	42.90976059	Precinct-03	Lawrence	Yes	595	349800
1893	813	42.94770206	Precinct-04	Lawrence	Yes	479	349800
943	324	34.35843054	Precinct-05	Lawrence	Yes	203	349800
407	208	51.10565111	Precinct-06	Lawrence	Yes	116	349800
1794	487	27.14604236	Precinct-07	Lawrence	Yes	253	349800
255	157	61.56862745	Precinct-08	Lawrence	Yes	89	349800
1127	639	56.69920142	Precinct-09	Lawrence	Yes	330	349800

RegisteredVoters	BallotsCast	VoterTurnout	PrecinctName	CountyName	calcCandidate	calcCandidateVotes	ContestTotal
3341	1434	42.92128105	Precinct-10	Lawrence	Yes	672	349800
2090	880	42.10526316	Precinct-01	Lawrence	No	341	349800
2412	1023	42.41293532	Precinct-02	Lawrence	No	428	349800
2715	1165	42.90976059	Precinct-03	Lawrence	No	494	349800
1893	813	42.94770206	Precinct-04	Lawrence	No	305	349800
943	324	34.35843054	Precinct-05	Lawrence	No	110	349800
407	208	51.10565111	Precinct-06	Lawrence	No	80	349800
1794	487	27.14604236	Precinct-07	Lawrence	No	208	349800
255	157	61.56862745	Precinct-08	Lawrence	No	67	349800
1127	639	56.69920142	Precinct-09	Lawrence	No	276	349800
3341	1434	42.92128105	Precinct-10	Lawrence	No	670	349800
392	318	81.12244898	Precinct-1	Aurora	Yes	133	349800
190	159	83.68421053	Precinct-2	Aurora	Yes	51	349800
573	430	75.04363002	Precinct-3	Aurora	Yes	177	349800
282	205	72.69503546	Precinct-5	Aurora	Yes	106	349800
446	335	75.11210762	Precinct-7	Aurora	Yes	165	349800
392	318	81.12244898	Precinct-1	Aurora	No	169	349800
190	159	83.68421053	Precinct-2	Aurora	No	95	349800
573	430	75.04363002	Precinct-3	Aurora	No	219	349800
282	205	72.69503546	Precinct-5	Aurora	No	81	349800
446	335	75.11210762	Precinct-7	Aurora	No	148	349800
519	270	52.02312139	Allen Precinct	Bennett	Yes	124	349800
572	368	64.33566434	Martin City Precinct	Bennett	Yes	195	349800
211	173	81.99052133	Vetal/Tuthill Precinct	Bennett	Yes	48	349800
571	360	63.04728546	Martin Rural 26/27 Precinct	Bennett	Yes	151	349800
519	270	52.02312139	Allen Precinct	Bennett	No	96	349800
572	368	64.33566434	Martin City Precinct	Bennett	No	149	349800
211	173	81.99052133	Vetal/Tuthill Precinct	Bennett	No	110	349800
571	360	63.04728546	Martin Rural 26/27 Precinct	Bennett	No	169	349800
797	591	74.15307403	Precinct-1	Bon Homme	Yes	265	349800
642	519	80.8411215	Precinct-2	Bon Homme	Yes	222	349800
964	739	76.65975104	Precinct-3	Bon Homme	Yes	356	349800
743	579	77.92732167	Precinct-4	Bon Homme	Yes	283	349800
843	648	76.8683274	Precinct-5	Bon Homme	Yes	267	349800
797	591	74.15307403	Precinct-1	Bon Homme	No	287	349800
642	519	80.8411215	Precinct-2	Bon Homme	No	268	349800
964	739	76.65975104	Precinct-3	Bon Homme	No	320	349800
743	579	77.92732167	Precinct-4	Bon Homme	No	222	349800
843	648	76.8683274	Precinct-5	Bon Homme	No	340	349800
1856	1252	67.45689655	Precinct-01	Brule	Yes	613	349800
753	527	69.98671979	Precinct-02	Brule	Yes	209	349800
524	383	73.09160305	Precinct-03	Brule	Yes	186	349800
109	77	70.64220183	Precinct-04	Brule	Yes	24	349800
131	111	84.73282443	Precinct-05	Brule	Yes	43	349800
1856	1252	67.45689655	Precinct-01	Brule	No	534	349800
753	527	69.98671979	Precinct-02	Brule	No	281	349800

RegisteredVoters	BallotsCast	VoterTurnout	PrecinctName	CountyName	calcCandidate	calcCandidateVotes	ContestTotal
524	383	73.09160305	Precinct-03	Brule	No	171	349800
109	77	70.64220183	Precinct-04	Brule	No	50	349800
131	111	84.73282443	Precinct-05	Brule	No	61	349800
132	117	88.63636364	Precinct-1	Buffalo	Yes	55	349800
131	86	65.64885496	Precinct-2	Buffalo	Yes	42	349800
682	309	45.30791789	Precinct-3	Buffalo	Yes	174	349800
132	117	88.63636364	Precinct-1	Buffalo	No	55	349800
131	86	65.64885496	Precinct-2	Buffalo	No	36	349800
682	309	45.30791789	Precinct-3	Buffalo	No	88	349800
71	52	73.23943662	Precinct-06	Butte	Yes	19	349800
680	530	77.94117647	Precinct-08 (Precinct-13, Precinct-14)	Butte	Yes	172	349800
108	72	66.66666667	Precinct-11	Butte	Yes	28	349800
119	98	82.35294118	Precinct-12	Butte	Yes	36	349800
995	706	70.95477387	Precinct-16	Butte	Yes	288	349800
515	376	73.00970874	Precinct-17	Butte	Yes	154	349800
176	124	70.45454545	Precinct-18	Butte	Yes	57	349800
370	245	66.21621622	Precinct-20	Butte	Yes	117	349800
476	237	49.78991597	Precinct-21	Butte	Yes	119	349800
389	185	47.55784062	Precinct-22	Butte	Yes	99	349800
406	234	57.63546798	Precinct-23	Butte	Yes	111	349800
562	353	62.8113879	Precinct-24	Butte	Yes	167	349800
452	319	70.57522124	Precinct-25	Butte	Yes	122	349800
480	252	52.5	Precinct-26	Butte	Yes	121	349800
373	256	68.63270777	Precinct-27	Butte	Yes	103	349800
546	375	68.68131868	Precinct-28	Butte	Yes	176	349800
71	52	73.23943662	Precinct-06	Butte	No	31	349800
680	530	77.94117647	Precinct-08 (Precinct-13, Precinct-14)	Butte	No	339	349800
108	72	66.66666667	Precinct-11	Butte	No	38	349800
119	98	82.35294118	Precinct-12	Butte	No	60	349800
995	706	70.95477387	Precinct-16	Butte	No	385	349800
515	376	73.00970874	Precinct-17	Butte	No	203	349800
176	124	70.45454545	Precinct-18	Butte	No	62	349800
370	245	66.21621622	Precinct-20	Butte	No	119	349800
476	237	49.78991597	Precinct-21	Butte	No	104	349800
389	185	47.55784062	Precinct-22	Butte	No	77	349800
406	234	57.63546798	Precinct-23	Butte	No	110	349800
562	353	62.8113879	Precinct-24	Butte	No	162	349800
452	319	70.57522124	Precinct-25	Butte	No	171	349800
480	252	52.5	Precinct-26	Butte	No	115	349800
373	256	68.63270777	Precinct-27	Butte	No	139	349800
546	375	68.68131868	Precinct-28	Butte	No	176	349800
207	156	75.36231884	Precinct-1	Campbell	Yes	61	349800
236	168	71.18644068	Precinct-2	Campbell	Yes	65	349800
245	179	73.06122449	Precinct-3	Campbell	Yes	54	349800
228	177	77.63157895	Precinct-4	Campbell	Yes	43	349800
232	177	76.29310345	Precinct-5	Campbell	Yes	56	349800

RegisteredVoters	BallotsCast	VoterTurnout	PrecinctName	CountyName	calcCandidate	calcCandidateVotes	ContestTotal
207	156	75.36231884	Precinct-1	Campbell	No	81	349800
236	168	71.18644068	Precinct-2	Campbell	No	89	349800
245	179	73.06122449	Precinct-3	Campbell	No	107	349800
228	177	77.63157895	Precinct-4	Campbell	No	119	349800
232	177	76.29310345	Precinct-5	Campbell	No	103	349800
714	402	56.30252101	Precinct-01	Charles Mix	Yes	192	349800
272	189	69.48529412	Precinct-02	Charles Mix	Yes	100	349800
874	517	59.15331808	Precinct-03	Charles Mix	Yes	311	349800
349	180	51.57593123	Precinct-04	Charles Mix	Yes	110	349800
623	323	51.8459069	Precinct-05	Charles Mix	Yes	152	349800
418	215	51.4354067	Precinct-06	Charles Mix	Yes	111	349800
160	127	79.375	Precinct-07	Charles Mix	Yes	59	349800
229	172	75.10917031	Precinct-08	Charles Mix	Yes	66	349800
497	384	77.26358149	Precinct-09	Charles Mix	Yes	123	349800
175	107	61.14285714	Precinct-10	Charles Mix	Yes	27	349800
891	701	78.67564534	Precinct-11	Charles Mix	Yes	220	349800
154	106	68.83116883	Precinct-12	Charles Mix	Yes	53	349800
115	69	60	Precinct-13	Charles Mix	Yes	30	349800
714	402	56.30252101	Precinct-01	Charles Mix	No	192	349800
272	189	69.48529412	Precinct-02	Charles Mix	No	79	349800
874	517	59.15331808	Precinct-03	Charles Mix	No	157	349800
349	180	51.57593123	Precinct-04	Charles Mix	No	55	349800
623	323	51.8459069	Precinct-05	Charles Mix	No	139	349800
418	215	51.4354067	Precinct-06	Charles Mix	No	76	349800
160	127	79.375	Precinct-07	Charles Mix	No	60	349800
229	172	75.10917031	Precinct-08	Charles Mix	No	96	349800
497	384	77.26358149	Precinct-09	Charles Mix	No	242	349800
175	107	61.14285714	Precinct-10	Charles Mix	No	70	349800
891	701	78.67564534	Precinct-11	Charles Mix	No	447	349800
154	106	68.83116883	Precinct-12	Charles Mix	No	47	349800
115	69	60	Precinct-13	Charles Mix	No	32	349800
219	166	75.79908676	Precinct-01	Clark	Yes	66	349800
197	141	71.57360406	Precinct-02	Clark	Yes	57	349800
153	108	70.58823529	Precinct-03	Clark	Yes	35	349800
158	117	74.05063291	Precinct-04	Clark	Yes	38	349800
218	110	50.4587156	Precinct-05	Clark	Yes	38	349800
90	67	74.44444444	Precinct-06	Clark	Yes	23	349800
201	119	59.2039801	Precinct-07	Clark	Yes	55	349800
208	141	67.78846154	Precinct-08	Clark	Yes	59	349800
136	68	50	Precinct-09	Clark	Yes	24	349800
125	106	84.8	Precinct-10	Clark	Yes	45	349800
243	166	68.3127572	Precinct-11	Clark	Yes	84	349800
248	164	66.12903226	Precinct-12	Clark	Yes	64	349800
352	237	67.32954545	Precinct-13	Clark	Yes	113	349800
219	166	75.79908676	Precinct-01	Clark	No	85	349800
197	141	71.57360406	Precinct-02	Clark	No	71	349800

RegisteredVoters	BallotsCast	VoterTurnout	PrecinctName	CountyName	calcCandidate	calcCandidateVotes	ContestTotal
153	108	70.58823529	Precinct-03	Clark	No	65	349800
158	117	74.05063291	Precinct-04	Clark	No	72	349800
218	110	50.4587156	Precinct-05	Clark	No	63	349800
90	67	74.44444444	Precinct-06	Clark	No	39	349800
201	119	59.2039801	Precinct-07	Clark	No	54	349800
208	141	67.78846154	Precinct-08	Clark	No	69	349800
136	68	50	Precinct-09	Clark	No	38	349800
125	106	84.8	Precinct-10	Clark	No	60	349800
243	166	68.3127572	Precinct-11	Clark	No	68	349800
248	164	66.12903226	Precinct-12	Clark	No	83	349800
352	237	67.32954545	Precinct-13	Clark	No	95	349800
528	421	79.73484848	Precinct-01	Clay	Yes	187	349800
560	385	68.75	Precinct-02	Clay	Yes	182	349800
1251	970	77.53796962	Precinct-03	Clay	Yes	502	349800
562	367	65.3024911	Precinct-C1	Clay	Yes	253	349800
505	262	51.88118812	Precinct-C2	Clay	Yes	170	349800
614	329	53.58306189	Precinct-E1	Clay	Yes	174	349800
345	165	47.82608696	Precinct-E2	Clay	Yes	99	349800
1015	757	74.58128079	Precinct-S1	Clay	Yes	413	349800
857	589	68.72812135	Precinct-S2	Clay	Yes	327	349800
918	586	63.83442266	Precinct-W1	Clay	Yes	368	349800
573	377	65.79406632	Precinct-W2	Clay	Yes	207	349800
528	421	79.73484848	Precinct-01	Clay	No	210	349800
560	385	68.75	Precinct-02	Clay	No	169	349800
1251	970	77.53796962	Precinct-03	Clay	No	410	349800
562	367	65.3024911	Precinct-C1	Clay	No	92	349800
505	262	51.88118812	Precinct-C2	Clay	No	62	349800
614	329	53.58306189	Precinct-E1	Clay	No	118	349800
345	165	47.82608696	Precinct-E2	Clay	No	51	349800
1015	757	74.58128079	Precinct-S1	Clay	No	279	349800
857	589	68.72812135	Precinct-S2	Clay	No	212	349800
918	586	63.83442266	Precinct-W1	Clay	No	168	349800
573	377	65.79406632	Precinct-W2	Clay	No	144	349800
195	63	32.30769231	Bullhead Precinct	Corson	Yes	29	349800
202	74	36.63366337	West Rural McLaughlin Precinct	Corson	Yes	29	349800
93	70	75.2688172	Grand Valley Precinct	Corson	Yes	12	349800
142	61	42.95774648	Kenel Precinct	Corson	Yes	30	349800
114	79	69.29824561	Stone Church Precinct	Corson	Yes	19	349800
184	102	55.43478261	Lincoln Precinct (Oak Creek Precinct)	Corson	Yes	50	349800
261	103	39.46360153	Little Eagle Precinct	Corson	Yes	43	349800
461	193	41.86550976	McLaughlin Precinct	Corson	Yes	106	349800
243	171	70.37037037	McIntosh Precinct (South McIntosh Precinct)	Corson	Yes	74	349800
217	96	44.23963134	Wakpala Precinct	Corson	Yes	53	349800
154	119	77.27272727	Morristown Precinct	Corson	Yes	54	349800
95	64	67.36842105	Ridgeland Precinct	Corson	Yes	29	349800
195	63	32.30769231	Bullhead Precinct	Corson	No	24	349800

RegisteredVoters	BallotsCast	VoterTurnout	PrecinctName	CountyName	calcCandidate	calcCandidateVotes	ContestTotal
202	74	36.63366337	West Rural McLaughlin Precinct	Corson	No	39	349800
93	70	75.2688172	Grand Valley Precinct	Corson	No	56	349800
142	61	42.95774648	Kenel Precinct	Corson	No	22	349800
114	79	69.29824561	Stone Church Precinct	Corson	No	56	349800
184	102	55.43478261	Lincoln Precinct (Oak Creek Precinct)	Corson	No	45	349800
261	103	39.46360153	Little Eagle Precinct	Corson	No	50	349800
461	193	41.86550976	McLaughlin Precinct	Corson	No	69	349800
243	171	70.37037037	McIntosh Precinct (South McIntosh Precinct)	Corson	No	77	349800
217	96	44.23963134	Wakpala Precinct	Corson	No	37	349800
154	119	77.27272727	Morristown Precinct	Corson	No	53	349800
95	64	67.36842105	Ridgeland Precinct	Corson	No	32	349800
1249	934	74.77982386	Precinct-01	Custer	Yes	409	349800
173	143	82.65895954	Precinct-02	Custer	Yes	60	349800
270	196	72.59259259	Precinct-03	Custer	Yes	98	349800
455	361	79.34065934	Precinct-04	Custer	Yes	195	349800
888	698	78.6036036	Precinct-05	Custer	Yes	351	349800
569	401	70.4745167	Precinct-06	Custer	Yes	200	349800
346	225	65.02890173	Precinct-07	Custer	Yes	116	349800
615	443	72.03252033	Precinct-08	Custer	Yes	248	349800
1567	1265	80.72750479	Precinct-09	Custer	Yes	639	349800
214	159	74.29906542	Precinct-10	Custer	Yes	77	349800
1249	934	74.77982386	Precinct-01	Custer	No	480	349800
173	143	82.65895954	Precinct-02	Custer	No	80	349800
270	196	72.59259259	Precinct-03	Custer	No	88	349800
455	361	79.34065934	Precinct-04	Custer	No	149	349800
888	698	78.6036036	Precinct-05	Custer	No	305	349800
569	401	70.4745167	Precinct-06	Custer	No	188	349800
346	225	65.02890173	Precinct-07	Custer	No	91	349800
615	443	72.03252033	Precinct-08	Custer	No	171	349800
1567	1265	80.72750479	Precinct-09	Custer	No	571	349800
214	159	74.29906542	Precinct-10	Custer	No	73	349800
388	271	69.84536082	Precinct-01	Day	Yes	127	349800
425	289	68	Precinct-02	Day	Yes	163	349800
240	159	66.25	Precinct-03	Day	Yes	87	349800
244	197	80.73770492	Precinct-04	Day	Yes	105	349800
311	190	61.09324759	Precinct-05	Day	Yes	75	349800
453	257	56.73289183	Precinct-06	Day	Yes	130	349800
245	178	72.65306122	Precinct-07	Day	Yes	77	349800
174	138	79.31034483	Precinct-08	Day	Yes	80	349800
268	197	73.50746269	Precinct-09	Day	Yes	91	349800
145	110	75.86206897	Precinct-10	Day	Yes	45	349800
297	210	70.70707071	Precinct-11	Day	Yes	101	349800
292	195	66.78082192	Precinct-12	Day	Yes	103	349800
309	198	64.0776699	Precinct-13	Day	Yes	102	349800
352	249	70.73863636	Precinct-14	Day	Yes	123	349800
388	271	69.84536082	Precinct-01	Day	No	116	349800



RegisteredVoters	BallotsCast	VoterTurnout	PrecinctName	CountyName	calcCandidate	calcCandidateVotes	ContestTotal
425	289	68	Precinct-02	Day	No	98	349800
240	159	66.25	Precinct-03	Day	No	63	349800
244	197	80.73770492	Precinct-04	Day	No	70	349800
311	190	61.09324759	Precinct-05	Day	No	98	349800
453	257	56.73289183	Precinct-06	Day	No	101	349800
245	178	72.65306122	Precinct-07	Day	No	92	349800
174	138	79.31034483	Precinct-08	Day	No	44	349800
268	197	73.50746269	Precinct-09	Day	No	86	349800
145	110	75.86206897	Precinct-10	Day	No	62	349800
297	210	70.70707071	Precinct-11	Day	No	95	349800
292	195	66.78082192	Precinct-12	Day	No	83	349800
309	198	64.0776699	Precinct-13	Day	No	78	349800
352	249	70.73863636	Precinct-14	Day	No	101	349800
192	150	78.125	Precinct-01	Deuel	Yes	57	349800
405	300	74.07407407	Precinct-03	Deuel	Yes	130	349800
260	190	73.07692308	Precinct-04	Deuel	Yes	83	349800
265	180	67.9245283	Precinct-05	Deuel	Yes	88	349800
251	197	78.48605578	Precinct-06	Deuel	Yes	84	349800
260	191	73.46153846	Precinct-07	Deuel	Yes	75	349800
361	261	72.29916898	Precinct-08	Deuel	Yes	116	349800
360	284	78.88888889	Precinct-09	Deuel	Yes	117	349800
219	175	79.9086758	Precinct-10	Deuel	Yes	90	349800
303	205	67.65676568	Precinct-11	Deuel	Yes	94	349800
192	150	78.125	Precinct-01	Deuel	No	84	349800
405	300	74.07407407	Precinct-03	Deuel	No	160	349800
260	190	73.07692308	Precinct-04	Deuel	No	86	349800
265	180	67.9245283	Precinct-05	Deuel	No	82	349800
251	197	78.48605578	Precinct-06	Deuel	No	100	349800
260	191	73.46153846	Precinct-07	Deuel	No	106	349800
361	261	72.29916898	Precinct-08	Deuel	No	124	349800
360	284	78.88888889	Precinct-09	Deuel	No	151	349800
219	175	79.9086758	Precinct-10	Deuel	No	80	349800
303	205	67.65676568	Precinct-11	Deuel	No	101	349800
50	41	82	Precinct-02 Trail City	Dewey	Yes	15	349800
488	337	69.05737705	Precinct-04 Timber Lake	Dewey	Yes	153	349800
93	61	65.59139785	Precinct-05 Firesteel	Dewey	Yes	25	349800
206	145	70.38834951	Precinct-06 Isabel	Dewey	Yes	51	349800
652	253	38.80368098	Precinct-07 Eagle Butte East	Dewey	Yes	162	349800
107	66	61.68224299	Precinct-08 White Horse	Dewey	Yes	45	349800
103	70	67.96116505	Precinct-09 Promise	Dewey	Yes	41	349800
191	90	47.12041885	Precinct-11 Swiftbird/LaPlant	Dewey	Yes	51	349800
528	234	44.31818182	Precinct-12 Eagle Butte North (Precinct-13 Eagle Butte North)	Dewey	Yes	127	349800
597	285	47.73869347	Precinct-14 Eagle Butte South	Dewey	Yes	193	349800
308	157	50.97402597	Precinct-15 Eagle Butte West	Dewey	Yes	83	349800
50	41	82	Precinct-02 Trail City	Dewey	No	25	349800
488	337	69.05737705	Precinct-04 Timber Lake	Dewey	No	160	349800

RegisteredVoters	BallotsCast	VoterTurnout	PrecinctName	CountyName	calcCandidate	calcCandidateVotes	ContestTotal
93	61	65.59139785	Precinct-05 Firesteel	Dewey	No	32	349800
206	145	70.38834951	Precinct-06 Isabel	Dewey	No	86	349800
652	253	38.80368098	Precinct-07 Eagle Butte East	Dewey	No	75	349800
107	66	61.68224299	Precinct-08 White Horse	Dewey	No	16	349800
103	70	67.96116505	Precinct-09 Promise	Dewey	No	19	349800
191	90	47.12041885	Precinct-11 Swiftbird/LaPlant	Dewey	No	33	349800
528	234	44.31818182	Precinct-12 Eagle Butte North (Precinct-13 Eagle Butte North)	Dewey	No	86	349800
597	285	47.73869347	Precinct-14 Eagle Butte South	Dewey	No	79	349800
308	157	50.97402597	Precinct-15 Eagle Butte West	Dewey	No	60	349800
461	381	82.64642082	Precinct-1	Douglas	Yes	73	349800
392	312	79.59183673	Precinct-2	Douglas	Yes	109	349800
422	279	66.11374408	Precinct-3	Douglas	Yes	91	349800
447	343	76.73378076	Precinct-4	Douglas	Yes	145	349800
390	321	82.30769231	Precinct-5	Douglas	Yes	84	349800
461	381	82.64642082	Precinct-1	Douglas	No	282	349800
392	312	79.59183673	Precinct-2	Douglas	No	163	349800
422	279	66.11374408	Precinct-3	Douglas	No	167	349800
447	343	76.73378076	Precinct-4	Douglas	No	184	349800
390	321	82.30769231	Precinct-5	Douglas	No	222	349800
590	442	74.91525424	Precinct-1	Edmunds	Yes	213	349800
574	402	70.03484321	Precinct-2	Edmunds	Yes	168	349800
546	308	56.41025641	Precinct-3	Edmunds	Yes	120	349800
372	274	73.65591398	Precinct-4	Edmunds	Yes	138	349800
524	374	71.3740458	Precinct-5	Edmunds	Yes	146	349800
215	162	75.34883721	Precinct-6	Edmunds	Yes	81	349800
590	442	74.91525424	Precinct-1	Edmunds	No	208	349800
574	402	70.03484321	Precinct-2	Edmunds	No	196	349800
546	308	56.41025641	Precinct-3	Edmunds	No	133	349800
372	274	73.65591398	Precinct-4	Edmunds	No	117	349800
524	374	71.3740458	Precinct-5	Edmunds	No	202	349800
215	162	75.34883721	Precinct-6	Edmunds	No	72	349800
172	139	80.81395349	BEA	Fall River	Yes	42	349800
219	168	76.71232877	CAS	Fall River	Yes	78	349800
779	545	69.96148909	EDA	Fall River	Yes	253	349800
654	437	66.81957187	HS 1	Fall River	Yes	235	349800
1218	912	74.87684729	JAC	Fall River	Yes	443	349800
255	204	80	Oelrichs Area	Fall River	Yes	61	349800
632	440	69.62025316	HS3	Fall River	Yes	249	349800
548	341	62.22627737	HS4	Fall River	Yes	181	349800
631	462	73.21711569	HS2	Fall River	Yes	231	349800
172	139	80.81395349	BEA	Fall River	No	88	349800
219	168	76.71232877	CAS	Fall River	No	85	349800
779	545	69.96148909	EDA	Fall River	No	256	349800
654	437	66.81957187	HS 1	Fall River	No	158	349800
1218	912	74.87684729	JAC	Fall River	No	418	349800
255	204	80	Oelrichs Area	Fall River	No	126	349800

RegisteredVoters	BallotsCast	VoterTurnout	PrecinctName	CountyName	calcCandidate	calcCandidateVotes	ContestTotal
632	440	69.62025316	HS3	Fall River	No	151	349800
548	341	62.22627737	HS4	Fall River	No	136	349800
631	462	73.21711569	HS2	Fall River	No	190	349800
231	193	83.54978355	Precinct-1	Faulk	Yes	76	349800
222	94	42.34234234	Precinct-2	Faulk	Yes	35	349800
167	140	83.83233533	Precinct-3	Faulk	Yes	57	349800
113	97	85.84070796	Precinct-4	Faulk	Yes	36	349800
147	105	71.42857143	Precinct-5	Faulk	Yes	45	349800
296	243	82.09459459	Precinct-6	Faulk	Yes	98	349800
368	285	77.44565217	Precinct-7	Faulk	Yes	99	349800
231	193	83.54978355	Precinct-1	Faulk	No	94	349800
222	94	42.34234234	Precinct-2	Faulk	No	50	349800
167	140	83.83233533	Precinct-3	Faulk	No	74	349800
113	97	85.84070796	Precinct-4	Faulk	No	53	349800
147	105	71.42857143	Precinct-5	Faulk	No	56	349800
296	243	82.09459459	Precinct-6	Faulk	No	126	349800
368	285	77.44565217	Precinct-7	Faulk	No	158	349800
496	337	67.94354839	Precinct-11	Grant	Yes	149	349800
101	75	74.25742574	Precinct-12	Grant	Yes	33	349800
152	109	71.71052632	Precinct-21	Grant	Yes	42	349800
552	395	71.55797101	Precinct-22	Grant	Yes	174	349800
92	79	85.86956522	Precinct-31	Grant	Yes	38	349800
162	111	68.51851852	Precinct-32	Grant	Yes	59	349800
532	431	81.01503759	Precinct-33	Grant	Yes	179	349800
326	253	77.60736196	Precinct-41	Grant	Yes	128	349800
391	300	76.72634271	Precinct-42	Grant	Yes	124	349800
569	424	74.51669596	Precinct-43	Grant	Yes	181	349800
165	125	75.75757576	Precinct-44	Grant	Yes	40	349800
218	164	75.2293578	Precinct-45	Grant	Yes	63	349800
264	213	80.68181818	Precinct-46	Grant	Yes	107	349800
284	230	80.98591549	Precinct-47	Grant	Yes	75	349800
161	115	71.42857143	Precinct-49	Grant	Yes	51	349800
116	85	73.27586207	Precinct-52	Grant	Yes	38	349800
74	50	67.56756757	Precinct-53	Grant	Yes	25	349800
224	172	76.78571429	Precinct-54	Grant	Yes	73	349800
496	337	67.94354839	Precinct-11	Grant	No	152	349800
101	75	74.25742574	Precinct-12	Grant	No	34	349800
152	109	71.71052632	Precinct-21	Grant	No	60	349800
552	395	71.55797101	Precinct-22	Grant	No	194	349800
92	79	85.86956522	Precinct-31	Grant	No	37	349800
162	111	68.51851852	Precinct-32	Grant	No	41	349800
532	431	81.01503759	Precinct-33	Grant	No	218	349800
326	253	77.60736196	Precinct-41	Grant	No	114	349800
391	300	76.72634271	Precinct-42	Grant	No	160	349800
569	424	74.51669596	Precinct-43	Grant	No	217	349800
165	125	75.75757576	Precinct-44	Grant	No	81	349800

RegisteredVoters	BallotsCast	VoterTurnout	PrecinctName	CountyName	calcCandidate	calcCandidateVotes	ContestTotal
218	164	75.2293578	Precinct-45	Grant	No	94	349800
264	213	80.68181818	Precinct-46	Grant	No	86	349800
284	230	80.98591549	Precinct-47	Grant	No	140	349800
161	115	71.42857143	Precinct-49	Grant	No	59	349800
116	85	73.27586207	Precinct-52	Grant	No	39	349800
74	50	67.56756757	Precinct-53	Grant	No	18	349800
224	172	76.78571429	Precinct-54	Grant	No	84	349800
1331	1000	75.13148009	Precinct-1	Gregory	Yes	467	349800
1009	777	77.00693756	Precinct-2	Gregory	Yes	354	349800
486	358	73.66255144	Precinct-3	Gregory	Yes	127	349800
1331	1000	75.13148009	Precinct-1	Gregory	No	480	349800
1009	777	77.00693756	Precinct-2	Gregory	No	379	349800
486	358	73.66255144	Precinct-3	Gregory	No	207	349800
141	111	78.72340426	Precinct-01	Haakon	Yes	32	349800
170	136	80	Precinct-04	Haakon	Yes	38	349800
283	216	76.32508834	Precinct-16	Haakon	Yes	65	349800
264	205	77.65151515	Precinct-17	Haakon	Yes	69	349800
257	200	77.82101167	Precinct-19	Haakon	Yes	65	349800
264	191	72.34848485	Precinct-20	Haakon	Yes	59	349800
141	111	78.72340426	Precinct-01	Haakon	No	75	349800
170	136	80	Precinct-04	Haakon	No	93	349800
283	216	76.32508834	Precinct-16	Haakon	No	137	349800
264	205	77.65151515	Precinct-17	Haakon	No	116	349800
257	200	77.82101167	Precinct-19	Haakon	No	119	349800
264	191	72.34848485	Precinct-20	Haakon	No	127	349800
203	149	73.39901478	Precinct-02	Hamlin	Yes	40	349800
981	707	72.06931702	Precinct-21	Hamlin	Yes	317	349800
163	132	80.98159509	Precinct-22	Hamlin	Yes	37	349800
452	324	71.68141593	Precinct-23	Hamlin	Yes	116	349800
827	640	77.38814994	Precinct-24	Hamlin	Yes	258	349800
681	479	70.33773862	Precinct-25	Hamlin	Yes	256	349800
535	409	76.44859813	Precinct-26	Hamlin	Yes	128	349800
203	149	73.39901478	Precinct-02	Hamlin	No	97	349800
981	707	72.06931702	Precinct-21	Hamlin	No	342	349800
163	132	80.98159509	Precinct-22	Hamlin	No	90	349800
452	324	71.68141593	Precinct-23	Hamlin	No	171	349800
827	640	77.38814994	Precinct-24	Hamlin	No	342	349800
681	479	70.33773862	Precinct-25	Hamlin	No	188	349800
535	409	76.44859813	Precinct-26	Hamlin	No	248	349800
285	235	82.45614035	Precinct-01 (Precinct-03)	Hand	Yes	70	349800
107	84	78.5046729	Precinct-02	Hand	Yes	33	349800
69	53	76.8115942	Precinct-04	Hand	Yes	26	349800
294	232	78.91156463	Precinct-05 (Precinct-08)	Hand	Yes	61	349800
233	181	77.68240343	Precinct-06	Hand	Yes	97	349800
149	120	80.53691275	Precinct-07	Hand	Yes	52	349800
182	146	80.21978022	Precinct-09 (Precinct-10)	Hand	Yes	41	349800

RegisteredVoters	BallotsCast	VoterTurnout	PrecinctName	CountyName	calcCandidate	calcCandidateVotes	ContestTotal
534	383	71.72284644	Precinct-11	Hand	Yes	167	349800
591	445	75.29610829	Precinct-12	Hand	Yes	195	349800
285	235	82.45614035	Precinct-01 (Precinct-03)	Hand	No	156	349800
107	84	78.5046729	Precinct-02	Hand	No	49	349800
69	53	76.8115942	Precinct-04	Hand	No	24	349800
294	232	78.91156463	Precinct-05 (Precinct-08)	Hand	No	160	349800
233	181	77.68240343	Precinct-06	Hand	No	72	349800
149	120	80.53691275	Precinct-07	Hand	No	61	349800
182	146	80.21978022	Precinct-09 (Precinct-10)	Hand	No	100	349800
534	383	71.72284644	Precinct-11	Hand	No	177	349800
591	445	75.29610829	Precinct-12	Hand	No	223	349800
1691	976	57.71732703	Precinct-1	Hanson	Yes	440	349800
530	362	68.30188679	Precinct-2	Hanson	Yes	163	349800
413	307	74.33414044	Precinct-3	Hanson	Yes	108	349800
444	286	64.41441441	Precinct-4	Hanson	Yes	113	349800
318	119	37.42138365	Precinct-5	Hanson	Yes	47	349800
1691	976	57.71732703	Precinct-1	Hanson	No	320	349800
530	362	68.30188679	Precinct-2	Hanson	No	180	349800
413	307	74.33414044	Precinct-3	Hanson	No	173	349800
444	286	64.41441441	Precinct-4	Hanson	No	160	349800
318	119	37.42138365	Precinct-5	Hanson	No	55	349800
206	163	79.12621359	Precinct-01	Harding	Yes	49	349800
156	124	79.48717949	Precinct-02	Harding	Yes	48	349800
67	58	86.56716418	Precinct-03	Harding	Yes	10	349800
141	116	82.26950355	Precinct-05	Harding	Yes	32	349800
53	42	79.24528302	Precinct-06	Harding	Yes	11	349800
124	92	74.19354839	Precinct-07	Harding	Yes	26	349800
76	60	78.94736842	Precinct-08	Harding	Yes	16	349800
143	125	87.41258741	Precinct-09	Harding	Yes	23	349800
206	163	79.12621359	Precinct-01	Harding	No	100	349800
156	124	79.48717949	Precinct-02	Harding	No	72	349800
67	58	86.56716418	Precinct-03	Harding	No	38	349800
141	116	82.26950355	Precinct-05	Harding	No	79	349800
53	42	79.24528302	Precinct-06	Harding	No	26	349800
124	92	74.19354839	Precinct-07	Harding	No	60	349800
76	60	78.94736842	Precinct-08	Harding	No	44	349800
143	125	87.41258741	Precinct-09	Harding	No	100	349800
11065	197	1.780388613	Blunt City Hall	Hughes	Yes	95	349800
11065	110	0.994125621	Harrold City Auditorium	Hughes	Yes	35	349800
11065	86	0.777225486	Hyde Residence	Hughes	Yes	42	349800
11065	1962	17.73158608	New Life Assembly of God Church	Hughes	Yes	777	349800
11065	784	7.085404428	PILC Rec Center	Hughes	Yes	381	349800
11065	1876	16.9543606	Faith Lutheran Church	Hughes	Yes	743	349800
11065	1411	12.75192047	Lutheran Memorial Church	Hughes	Yes	506	349800
11065	197	1.780388613	Blunt City Hall	Hughes	No	98	349800
11065	110	0.994125621	Harrold City Auditorium	Hughes	No	72	349800

RegisteredVoters	BallotsCast	VoterTurnout	PrecinctName	CountyName	calcCandidate	calcCandidateVotes	ContestTotal
11065	86	0.777225486	Hyde Residence	Hughes	No	37	349800
11065	1962	17.73158608	New Life Assembly of God Church	Hughes	No	1124	349800
11065	784	7.085404428	PILC Rec Center	Hughes	No	383	349800
11065	1876	16.9543606	Faith Lutheran Church	Hughes	No	1078	349800
11065	1411	12.75192047	Lutheran Memorial Church	Hughes	No	852	349800
1013	717	70.7798618	Precinct-01	Hutchinson	Yes	479	349800
1040	793	76.25	Precinct-02	Hutchinson	Yes	327	349800
222	144	64.86486486	Precinct-03	Hutchinson	Yes	34	349800
651	465	71.42857143	Precinct-04	Hutchinson	Yes	186	349800
996	699	70.18072289	Precinct-05	Hutchinson	Yes	307	349800
580	439	75.68965517	Precinct-06	Hutchinson	Yes	173	349800
333	197	59.15915916	Precinct-07	Hutchinson	Yes	78	349800
1013	717	70.7798618	Precinct-01	Hutchinson	No	201	349800
1040	793	76.25	Precinct-02	Hutchinson	No	394	349800
222	144	64.86486486	Precinct-03	Hutchinson	No	103	349800
651	465	71.42857143	Precinct-04	Hutchinson	No	254	349800
996	699	70.18072289	Precinct-05	Hutchinson	No	342	349800
580	439	75.68965517	Precinct-06	Hutchinson	No	249	349800
333	197	59.15915916	Precinct-07	Hutchinson	No	109	349800
998	703	70.44088176	Hyde County Memorial Auditorium - Main Arena	Hyde	Yes	299	349800
998	703	70.44088176	Hyde County Memorial Auditorium - Main Arena	Hyde	No	360	349800
58	43	74.13793103	Precinct-1	Jackson	Yes	6	349800
160	117	73.125	Precinct-2	Jackson	Yes	34	349800
353	259	73.37110482	Precinct-3	Jackson	Yes	89	349800
238	168	70.58823529	Precinct-4	Jackson	Yes	52	349800
120	94	78.33333333	Precinct-5	Jackson	Yes	41	349800
157	119	75.79617834	Precinct-6	Jackson	Yes	48	349800
636	252	39.62264151	Precinct-7	Jackson	Yes	128	349800
160	66	41.25	Precinct-8	Jackson	Yes	17	349800
58	43	74.13793103	Precinct-1	Jackson	No	36	349800
160	117	73.125	Precinct-2	Jackson	No	71	349800
353	259	73.37110482	Precinct-3	Jackson	No	155	349800
238	168	70.58823529	Precinct-4	Jackson	No	98	349800
120	94	78.33333333	Precinct-5	Jackson	No	51	349800
157	119	75.79617834	Precinct-6	Jackson	No	65	349800
636	252	39.62264151	Precinct-7	Jackson	No	91	349800
160	66	41.25	Precinct-8	Jackson	No	45	349800
623	490	78.65168539	Precinct-1	Jerauld	Yes	224	349800
183	151	82.5136612	Precinct-2	Jerauld	Yes	67	349800
198	147	74.24242424	Precinct-3	Jerauld	Yes	84	349800
132	105	79.54545455	Precinct-4	Jerauld	Yes	49	349800
143	110	76.92307692	Precinct-5	Jerauld	Yes	56	349800
623	490	78.65168539	Precinct-1	Jerauld	No	218	349800
183	151	82.5136612	Precinct-2	Jerauld	No	79	349800
198	147	74.24242424	Precinct-3	Jerauld	No	51	349800
132	105	79.54545455	Precinct-4	Jerauld	No	52	349800

RegisteredVoters	BallotsCast	VoterTurnout	PrecinctName	CountyName	calcCandidate	calcCandidateVotes	ContestTotal
143	110	76.92307692	Precinct-5	Jerauld	No	47	349800
249	205	82.32931727	Precinct-1	Jones	Yes	54	349800
242	191	78.92561983	Precinct-3	Jones	Yes	78	349800
219	176	80.3652968	Precinct-5	Jones	Yes	56	349800
249	205	82.32931727	Precinct-1	Jones	No	142	349800
242	191	78.92561983	Precinct-3	Jones	No	101	349800
219	176	80.3652968	Precinct-5	Jones	No	104	349800
285	216	75.78947368	Iroquois Precinct	Kingsbury	Yes	93	349800
371	276	74.393531	Badger Precinct	Kingsbury	Yes	114	349800
581	434	74.69879518	Lake Preston Precinct	Kingsbury	Yes	194	349800
294	226	76.8707483	Oldham Precinct	Kingsbury	Yes	87	349800
811	572	70.53020962	Arlington Precinct	Kingsbury	Yes	297	349800
1126	900	79.92895204	De Smet Precinct	Kingsbury	Yes	397	349800
285	216	75.78947368	Iroquois Precinct	Kingsbury	No	110	349800
371	276	74.393531	Badger Precinct	Kingsbury	No	142	349800
581	434	74.69879518	Lake Preston Precinct	Kingsbury	No	200	349800
294	226	76.8707483	Oldham Precinct	Kingsbury	No	118	349800
811	572	70.53020962	Arlington Precinct	Kingsbury	No	240	349800
1126	900	79.92895204	De Smet Precinct	Kingsbury	No	442	349800
631	466	73.85103011	Chester-Franklin	Lake	Yes	247	349800
627	516	82.29665072	Wentworth-Rutland	Lake	Yes	257	349800
217	181	83.41013825	Nunda-Summit	Lake	Yes	66	349800
318	248	77.98742138	Concord-Badus-Wayne/Ramona	Lake	Yes	117	349800
548	435	79.37956204	Herman-Winfred	Lake	Yes	234	349800
601	485	80.69883527	Lakeview	Lake	Yes	245	349800
4702	2874	61.12292641	Ward One	Lake	Yes	1482	349800
975	668	68.51282051	Ward Three	Lake	Yes	343	349800
1031	749	72.64791465	Ward Two	Lake	Yes	389	349800
477	339	71.06918239	Farmington-Leroy-Clarno-Orland	Lake	Yes	123	349800
631	466	73.85103011	Chester-Franklin	Lake	No	202	349800
627	516	82.29665072	Wentworth-Rutland	Lake	No	231	349800
217	181	83.41013825	Nunda-Summit	Lake	No	100	349800
318	248	77.98742138	Concord-Badus-Wayne/Ramona	Lake	No	99	349800
548	435	79.37956204	Herman-Winfred	Lake	No	175	349800
601	485	80.69883527	Lakeview	Lake	No	217	349800
4702	2874	61.12292641	Ward One	Lake	No	876	349800
975	668	68.51282051	Ward Three	Lake	No	254	349800
1031	749	72.64791465	Ward Two	Lake	No	302	349800
477	339	71.06918239	Farmington-Leroy-Clarno-Orland	Lake	No	184	349800
334	263	78.74251497	02-Norway & Fairview, Fairview, Inc	Lincoln	Yes	107	349800
590	474	80.33898305	06-Highland & Canton	Lincoln	Yes	195	349800
278	219	78.77697842	08-Lincoln & Delaware	Lincoln	Yes	115	349800
253	221	87.35177866	11-Grant	Lincoln	Yes	122	349800
530	392	73.96226415	12-Dayton	Lincoln	Yes	131	349800
369	281	76.15176152	13-LaValley	Lincoln	Yes	122	349800
535	406	75.88785047	14-Perry	Lincoln	Yes	181	349800

RegisteredVoters	BallotsCast	VoterTurnout	PrecinctName	CountyName	calcCandidate	calcCandidateVotes	ContestTotal
1484	1121	75.53908356	15-Springdale	Lincoln	Yes	467	349800
1337	1013	75.76664174	16-Delapre	Lincoln	Yes	480	349800
1217	932	76.58175842	20-Canton 1, 2, 3	Lincoln	Yes	461	349800
317	225	70.97791798	21-Hudson & Eden	Lincoln	Yes	126	349800
752	543	72.20744681	23-Worthing & Lynn	Lincoln	Yes	266	349800
2527	1777	70.32053819	24-Tea	Lincoln	Yes	888	349800
1338	962	71.89835575	25-Lennox	Lincoln	Yes	504	349800
593	441	74.36762226	26-Brooklyn & Pleasant, Beresford	Lincoln	Yes	194	349800
1346	941	69.91084695	27-Harrisburg 1	Lincoln	Yes	466	349800
705	493	69.92907801	30-Canton 4 & 5	Lincoln	Yes	250	349800
1812	1435	79.19426049	Sioux Falls 1-11	Lincoln	Yes	560	349800
2067	1640	79.34204161	Sioux Falls 2-10	Lincoln	Yes	641	349800
1589	1192	75.01573317	Sioux Falls 1-12	Lincoln	Yes	555	349800
2162	1738	80.38852914	Sioux Falls 2-11	Lincoln	Yes	726	349800
1036	701	67.66409266	Sioux Falls 1-13	Lincoln	Yes	375	349800
1165	814	69.87124464	Sioux Falls 2-12	Lincoln	Yes	344	349800
1027	699	68.06231743	Sioux Falls 1-16	Lincoln	Yes	372	349800
2428	1867	76.89456343	Sioux Falls 2-13	Lincoln	Yes	890	349800
1168	870	74.48630137	Sioux Falls 1-14	Lincoln	Yes	435	349800
1298	1013	78.0431433	Sioux Falls 2-15	Lincoln	Yes	441	349800
1481	1126	76.02970966	Sioux Falls 1-18	Lincoln	Yes	508	349800
1343	910	67.75874907	Sioux Falls 1-15	Lincoln	Yes	430	349800
1548	1108	71.57622739	29-Harrisburg 2	Lincoln	Yes	543	349800
334	263	78.74251497	02-Norway & Fairview, Fairview, Inc	Lincoln	No	142	349800
590	474	80.33898305	06-Highland & Canton	Lincoln	No	246	349800
278	219	78.77697842	08-Lincoln & Delaware	Lincoln	No	94	349800
253	221	87.35177866	11-Grant	Lincoln	No	87	349800
530	392	73.96226415	12-Dayton	Lincoln	No	237	349800
369	281	76.15176152	13-LaValley	Lincoln	No	141	349800
535	406	75.88785047	14-Perry	Lincoln	No	206	349800
1484	1121	75.53908356	15-Springdale	Lincoln	No	578	349800
1337	1013	75.76664174	16-Delapre	Lincoln	No	453	349800
1217	932	76.58175842	20-Canton 1, 2, 3	Lincoln	No	400	349800
317	225	70.97791798	21-Hudson & Eden	Lincoln	No	76	349800
752	543	72.20744681	23-Worthing & Lynn	Lincoln	No	232	349800
2527	1777	70.32053819	24-Tea	Lincoln	No	748	349800
1338	962	71.89835575	25-Lennox	Lincoln	No	390	349800
593	441	74.36762226	26-Brooklyn & Pleasant, Beresford	Lincoln	No	217	349800
1346	941	69.91084695	27-Harrisburg 1	Lincoln	No	395	349800
705	493	69.92907801	30-Canton 4 & 5	Lincoln	No	195	349800
1812	1435	79.19426049	Sioux Falls 1-11	Lincoln	No	762	349800
2067	1640	79.34204161	Sioux Falls 2-10	Lincoln	No	859	349800
1589	1192	75.01573317	Sioux Falls 1-12	Lincoln	No	532	349800
2162	1738	80.38852914	Sioux Falls 2-11	Lincoln	No	897	349800
1036	701	67.66409266	Sioux Falls 1-13	Lincoln	No	289	349800
1165	814	69.87124464	Sioux Falls 2-12	Lincoln	No	404	349800



RegisteredVoters	BallotsCast	VoterTurnout	PrecinctName	CountyName	calcCandidate	calcCandidateVotes	ContestTotal
1027	699	68.06231743	Sioux Falls 1-16	Lincoln	No	269	349800
2428	1867	76.89456343	Sioux Falls 2-13	Lincoln	No	821	349800
1168	870	74.48630137	Sioux Falls 1-14	Lincoln	No	359	349800
1298	1013	78.0431433	Sioux Falls 2-15	Lincoln	No	481	349800
1481	1126	76.02970966	Sioux Falls 1-18	Lincoln	No	530	349800
1343	910	67.75874907	Sioux Falls 1-15	Lincoln	No	384	349800
1548	1108	71.57622739	29-Harrisburg 2	Lincoln	No	474	349800
81	69	85.18518519	Precinct-01	Lyman	Yes	27	349800
454	326	71.8061674	Precinct-04	Lyman	Yes	167	349800
187	146	78.07486631	Precinct-06	Lyman	Yes	70	349800
599	175	29.21535893	Precinct-07	Lyman	Yes	115	349800
325	255	78.46153846	Precinct-09	Lyman	Yes	103	349800
493	386	78.29614604	Precinct-12	Lyman	Yes	178	349800
134	104	77.6119403	Precinct-13	Lyman	Yes	35	349800
81	69	85.18518519	Precinct-01	Lyman	No	37	349800
454	326	71.8061674	Precinct-04	Lyman	No	137	349800
187	146	78.07486631	Precinct-06	Lyman	No	63	349800
599	175	29.21535893	Precinct-07	Lyman	No	41	349800
325	255	78.46153846	Precinct-09	Lyman	No	130	349800
493	386	78.29614604	Precinct-12	Lyman	No	177	349800
134	104	77.6119403	Precinct-13	Lyman	No	55	349800
758	525	69.26121372	Precinct-01	McCook	Yes	248	349800
200	153	76.5	Precinct-02	McCook	Yes	88	349800
761	558	73.32457293	Precinct-03	McCook	Yes	250	349800
647	479	74.03400309	Precinct-04	McCook	Yes	178	349800
827	623	75.33252721	Precinct-05	McCook	Yes	326	349800
431	329	76.33410673	Precinct-06	McCook	Yes	131	349800
758	525	69.26121372	Precinct-01	McCook	No	228	349800
200	153	76.5	Precinct-02	McCook	No	60	349800
761	558	73.32457293	Precinct-03	McCook	No	272	349800
647	479	74.03400309	Precinct-04	McCook	No	270	349800
827	623	75.33252721	Precinct-05	McCook	No	252	349800
431	329	76.33410673	Precinct-06	McCook	No	177	349800
338	246	72.78106509	Precinct-1	McPherson	Yes	69	349800
423	191	45.1536643	Precinct-2	McPherson	Yes	84	349800
87	63	72.4137931	Precinct-3	McPherson	Yes	19	349800
324	241	74.38271605	Precinct-4	McPherson	Yes	40	349800
353	242	68.55524079	Precinct-5	McPherson	Yes	80	349800
329	235	71.42857143	Precinct-6	McPherson	Yes	99	349800
338	246	72.78106509	Precinct-1	McPherson	No	171	349800
423	191	45.1536643	Precinct-2	McPherson	No	92	349800
87	63	72.4137931	Precinct-3	McPherson	No	36	349800
324	241	74.38271605	Precinct-4	McPherson	No	184	349800
353	242	68.55524079	Precinct-5	McPherson	No	138	349800
329	235	71.42857143	Precinct-6	McPherson	No	113	349800
302	235	77.81456954	Precinct-A1	Marshall	Yes	124	349800

RegisteredVoters	BallotsCast	VoterTurnout	PrecinctName	CountyName	calcCandidate	calcCandidateVotes	ContestTotal
242	166	68.59504132	Precinct-A2	Marshall	Yes	89	349800
377	286	75.86206897	Precinct-A3	Marshall	Yes	142	349800
365	286	78.35616438	Precinct-A4	Marshall	Yes	154	349800
259	178	68.72586873	Precinct-A5	Marshall	Yes	89	349800
432	293	67.82407407	Precinct-A6	Marshall	Yes	152	349800
241	181	75.10373444	Precinct-A7	Marshall	Yes	90	349800
280	200	71.42857143	Precinct-A8	Marshall	Yes	98	349800
283	191	67.49116608	Precinct-A9	Marshall	Yes	90	349800
302	235	77.81456954	Precinct-A1	Marshall	No	101	349800
242	166	68.59504132	Precinct-A2	Marshall	No	67	349800
377	286	75.86206897	Precinct-A3	Marshall	No	127	349800
365	286	78.35616438	Precinct-A4	Marshall	No	116	349800
259	178	68.72586873	Precinct-A5	Marshall	No	83	349800
432	293	67.82407407	Precinct-A6	Marshall	No	136	349800
241	181	75.10373444	Precinct-A7	Marshall	No	72	349800
280	200	71.42857143	Precinct-A8	Marshall	No	90	349800
283	191	67.49116608	Precinct-A9	Marshall	No	89	349800
345	248	71.88405797	EAST STURGIS #1	Meade	Yes	109	349800
662	500	75.52870091	SOUTHEAST STURGIS #2	Meade	Yes	223	349800
350	245	70	CENTRAL STURGIS #3	Meade	Yes	120	349800
241	155	64.3153527	WEST STURGIS #4	Meade	Yes	75	349800
758	482	63.5883905	NORTHWEST STURGIS #5	Meade	Yes	261	349800
956	717	75	TILFORD #6	Meade	Yes	345	349800
443	329	74.26636569	RURAL STURGIS #7	Meade	Yes	163	349800
408	307	75.24509804	HARMONY #8	Meade	Yes	134	349800
178	149	83.70786517	BEAR BUTTE #9	Meade	Yes	46	349800
1340	998	74.47761194	SUMMERSET #10	Meade	Yes	478	349800
976	751	76.94672131	PIEDMONT #11	Meade	Yes	351	349800
1054	808	76.66034156	EAST PIEDMONT #12	Meade	Yes	346	349800
1409	1074	76.22427253	SOUTHEAST PIEDMONT #13	Meade	Yes	493	349800
885	613	69.26553672	BLACK HAWK #14	Meade	Yes	306	349800
529	408	77.12665406	RURAL BLACK HAWK #15	Meade	Yes	200	349800
441	386	87.52834467	WEST BLACK HAWK #16	Meade	Yes	181	349800
105	89	84.76190476	VIEWFIELD #17	Meade	Yes	27	349800
105	94	89.52380952	ELM SPRINGS #18	Meade	Yes	24	349800
666	507	76.12612613	CENTRAL BLACK HAWK #19	Meade	Yes	245	349800
67	53	79.10447761	HEREFORD #20	Meade	Yes	16	349800
583	389	66.7238422	ELK VALE #21	Meade	Yes	214	349800
1040	441	42.40384615	BASE #23	Meade	Yes	244	349800
276	194	70.28985507	WEST ELK VALE #24	Meade	Yes	80	349800
44	39	88.63636364	WHITE OWL #25	Meade	Yes	8	349800
165	142	86.06060606	CHALK BUTTE #27	Meade	Yes	38	349800
41	35	85.36585366	FAIRPOINT #29	Meade	Yes	14	349800
94	86	91.4893617	RED OWL #30	Meade	Yes	23	349800
361	264	73.13019391	FAITH #31	Meade	Yes	91	349800
108	79	73.14814815	PINE #33	Meade	Yes	20	349800

RegisteredVoters	BallotsCast	VoterTurnout	PrecinctName	CountyName	calcCandidate	calcCandidateVotes	ContestTotal
56	51	91.07142857	SULPHUR #35	Meade	Yes	11	349800
39	36	92.30769231	UNION #40	Meade	Yes	10	349800
65	53	81.53846154	MARCUS #41	Meade	Yes	10	349800
222	130	58.55855856	NORTHEAST STURGIS #1A	Meade	Yes	72	349800
476	373	78.36134454	SOUTH STURGIS #2A	Meade	Yes	202	349800
437	308	70.4805492	SOUTHWEST STURGIS #4A	Meade	Yes	149	349800
223	176	78.92376682	STURGIS #5A	Meade	Yes	82	349800
176	137	77.84090909	ALKALI #6A	Meade	Yes	53	349800
345	248	71.88405797	EAST STURGIS #1	Meade	No	122	349800
662	500	75.52870091	SOUTHEAST STURGIS #2	Meade	No	250	349800
350	245	70	CENTRAL STURGIS #3	Meade	No	108	349800
241	155	64.3153527	WEST STURGIS #4	Meade	No	71	349800
758	482	63.5883905	NORTHWEST STURGIS #5	Meade	No	193	349800
956	717	75	TILFORD #6	Meade	No	338	349800
443	329	74.26636569	RURAL STURGIS #7	Meade	No	151	349800
408	307	75.24509804	HARMONY #8	Meade	No	156	349800
178	149	83.70786517	BEAR BUTTE #9	Meade	No	99	349800
1340	998	74.47761194	SUMMERSET #10	Meade	No	468	349800
976	751	76.94672131	PIEDMONT #11	Meade	No	367	349800
1054	808	76.66034156	EAST PIEDMONT #12	Meade	No	425	349800
1409	1074	76.22427253	SOUTHEAST PIEDMONT #13	Meade	No	539	349800
885	613	69.26553672	BLACK HAWK #14	Meade	No	270	349800
529	408	77.12665406	RURAL BLACK HAWK #15	Meade	No	189	349800
441	386	87.52834467	WEST BLACK HAWK #16	Meade	No	192	349800
105	89	84.76190476	VIEWFIELD #17	Meade	No	55	349800
105	94	89.52380952	ELM SPRINGS #18	Meade	No	66	349800
666	507	76.12612613	CENTRAL BLACK HAWK #19	Meade	No	243	349800
67	53	79.10447761	HEREFORD #20	Meade	No	37	349800
583	389	66.7238422	ELK VALE #21	Meade	No	140	349800
1040	441	42.40384615	BASE #23	Meade	No	138	349800
276	194	70.28985507	WEST ELK VALE #24	Meade	No	107	349800
44	39	88.63636364	WHITE OWL #25	Meade	No	29	349800
165	142	86.06060606	CHALK BUTTE #27	Meade	No	88	349800
41	35	85.36585366	FAIRPOINT #29	Meade	No	21	349800
94	86	91.4893617	RED OWL #30	Meade	No	56	349800
361	264	73.13019391	FAITH #31	Meade	No	156	349800
108	79	73.14814815	PINE #33	Meade	No	56	349800
56	51	91.07142857	SULPHUR #35	Meade	No	34	349800
39	36	92.30769231	UNION #40	Meade	No	20	349800
65	53	81.53846154	MARCUS #41	Meade	No	40	349800
222	130	58.55855856	NORTHEAST STURGIS #1A	Meade	No	48	349800
476	373	78.36134454	SOUTH STURGIS #2A	Meade	No	153	349800
437	308	70.4805492	SOUTHWEST STURGIS #4A	Meade	No	141	349800
223	176	78.92376682	STURGIS #5A	Meade	No	83	349800
176	137	77.84090909	ALKALI #6A	Meade	No	78	349800
362	190	52.48618785	Precinct-2	Mellette	Yes	96	349800

RegisteredVoters	BallotsCast	VoterTurnout	PrecinctName	CountyName	calcCandidate	calcCandidateVotes	ContestTotal
189	148	78.30687831	Precinct-3	Mellette	Yes	45	349800
342	198	57.89473684	Precinct-5	Mellette	Yes	102	349800
274	169	61.67883212	Precinct-6	Mellette	Yes	64	349800
362	190	52.48618785	Precinct-2	Mellette	No	88	349800
189	148	78.30687831	Precinct-3	Mellette	No	97	349800
342	198	57.89473684	Precinct-5	Mellette	No	82	349800
274	169	61.67883212	Precinct-6	Mellette	No	97	349800
190	141	74.21052632	Precinct-1	Miner	Yes	68	349800
181	126	69.61325967	Precinct-2	Miner	Yes	72	349800
157	109	69.42675159	Precinct-3	Miner	Yes	55	349800
223	144	64.57399103	Precinct-4	Miner	Yes	73	349800
112	84	75	Precinct-5	Miner	Yes	37	349800
276	193	69.92753623	Precinct-6	Miner	Yes	70	349800
241	185	76.76348548	Precinct-7	Miner	Yes	79	349800
167	132	79.04191617	Precinct-8	Miner	Yes	66	349800
190	141	74.21052632	Precinct-1	Miner	No	60	349800
181	126	69.61325967	Precinct-2	Miner	No	44	349800
157	109	69.42675159	Precinct-3	Miner	No	45	349800
223	144	64.57399103	Precinct-4	Miner	No	66	349800
112	84	75	Precinct-5	Miner	No	43	349800
276	193	69.92753623	Precinct-6	Miner	No	101	349800
241	185	76.76348548	Precinct-7	Miner	No	88	349800
167	132	79.04191617	Precinct-8	Miner	No	56	349800
764	530	69.37172775	Precinct-1	Moody	Yes	311	349800
770	534	69.35064935	Precinct-2	Moody	Yes	321	349800
729	556	76.26886145	Precinct-3	Moody	Yes	271	349800
537	380	70.76350093	Precinct-4	Moody	Yes	175	349800
909	671	73.81738174	Precinct-5	Moody	Yes	318	349800
475	341	71.78947368	Precinct-34	Moody	Yes	151	349800
764	530	69.37172775	Precinct-1	Moody	No	189	349800
770	534	69.35064935	Precinct-2	Moody	No	181	349800
729	556	76.26886145	Precinct-3	Moody	No	264	349800
537	380	70.76350093	Precinct-4	Moody	No	169	349800
909	671	73.81738174	Precinct-5	Moody	No	299	349800
475	341	71.78947368	Precinct-34	Moody	No	170	349800
420	297	70.71428571	Precinct-01	Perkins	Yes	125	349800
142	110	77.46478873	Precinct-02	Perkins	Yes	49	349800
415	299	72.04819277	Precinct-03	Perkins	Yes	115	349800
81	61	75.30864198	Precinct-04	Perkins	Yes	29	349800
180	143	79.44444444	Precinct-05	Perkins	Yes	40	349800
161	124	77.01863354	Precinct-06	Perkins	Yes	34	349800
142	131	92.25352113	Precinct-07	Perkins	Yes	22	349800
78	66	84.61538462	Precinct-08	Perkins	Yes	20	349800
101	82	81.18811881	Precinct-09	Perkins	Yes	21	349800
464	338	72.84482759	Precinct-12	Perkins	Yes	103	349800
420	297	70.71428571	Precinct-01	Perkins	No	149	349800

RegisteredVoters	BallotsCast	VoterTurnout	PrecinctName	CountyName	calcCandidate	calcCandidateVotes	ContestTotal
142	110	77.46478873	Precinct-02	Perkins	No	55	349800
415	299	72.04819277	Precinct-03	Perkins	No	165	349800
81	61	75.30864198	Precinct-04	Perkins	No	25	349800
180	143	79.44444444	Precinct-05	Perkins	No	92	349800
161	124	77.01863354	Precinct-06	Perkins	No	83	349800
142	131	92.25352113	Precinct-07	Perkins	No	103	349800
78	66	84.61538462	Precinct-08	Perkins	No	45	349800
101	82	81.18811881	Precinct-09	Perkins	No	55	349800
464	338	72.84482759	Precinct-12	Perkins	No	211	349800
1869	753	40.28892456	Gettysburg Legion Annex	Potter	Yes	245	349800
1869	322	17.22846442	Hoven American Legion	Potter	Yes	123	349800
1869	753	40.28892456	Gettysburg Legion Annex	Potter	No	479	349800
1869	322	17.22846442	Hoven American Legion	Potter	No	188	349800
223	176	78.92376682	Precinct-01	Roberts	Yes	75	349800
620	448	72.25806452	Precinct-02	Roberts	Yes	216	349800
304	192	63.15789474	Precinct-03	Roberts	Yes	97	349800
134	86	64.17910448	Precinct-04	Roberts	Yes	48	349800
647	389	60.1236476	Precinct-05	Roberts	Yes	219	349800
873	546	62.54295533	Precinct-06 (Precinct-07)	Roberts	Yes	270	349800
196	115	58.67346939	Precinct-08	Roberts	Yes	77	349800
686	453	66.03498542	Precinct-09	Roberts	Yes	228	349800
504	214	42.46031746	Precinct-10	Roberts	Yes	124	349800
1220	752	61.63934426	Precinct-11	Roberts	Yes	410	349800
570	329	57.71929825	Precinct-12 (Precinct-14)	Roberts	Yes	186	349800
547	296	54.11334552	Precinct-13	Roberts	Yes	158	349800
223	176	78.92376682	Precinct-01	Roberts	No	85	349800
620	448	72.25806452	Precinct-02	Roberts	No	215	349800
304	192	63.15789474	Precinct-03	Roberts	No	81	349800
134	86	64.17910448	Precinct-04	Roberts	No	33	349800
647	389	60.1236476	Precinct-05	Roberts	No	143	349800
873	546	62.54295533	Precinct-06 (Precinct-07)	Roberts	No	227	349800
196	115	58.67346939	Precinct-08	Roberts	No	34	349800
686	453	66.03498542	Precinct-09	Roberts	No	196	349800
504	214	42.46031746	Precinct-10	Roberts	No	79	349800
1220	752	61.63934426	Precinct-11	Roberts	No	281	349800
570	329	57.71929825	Precinct-12 (Precinct-14)	Roberts	No	123	349800
547	296	54.11334552	Precinct-13	Roberts	No	111	349800
369	276	74.79674797	Precinct-1	Sanborn	Yes	110	349800
489	317	64.82617587	Precinct-2	Sanborn	Yes	143	349800
400	297	74.25	Precinct-4	Sanborn	Yes	132	349800
330	257	77.87878788	Precinct-5	Sanborn	Yes	119	349800
369	276	74.79674797	Precinct-1	Sanborn	No	153	349800
489	317	64.82617587	Precinct-2	Sanborn	No	154	349800
400	297	74.25	Precinct-4	Sanborn	No	142	349800
330	257	77.87878788	Precinct-5	Sanborn	No	124	349800
610	417	68.36065574	Precinct-01	Spink	Yes	165	349800

RegisteredVoters	BallotsCast	VoterTurnout	PrecinctName	CountyName	calcCandidate	calcCandidateVotes	ContestTotal
421	333	79.09738717	Precinct-03	Spink	Yes	137	349800
427	309	72.36533958	Precinct-04	Spink	Yes	148	349800
350	205	58.57142857	Precinct-05	Spink	Yes	90	349800
165	119	72.12121212	Precinct-06	Spink	Yes	65	349800
598	463	77.42474916	Precinct-07	Spink	Yes	209	349800
200	148	74	Precinct-08	Spink	Yes	79	349800
775	551	71.09677419	Precinct-09	Spink	Yes	309	349800
697	500	71.73601148	Precinct-10	Spink	Yes	227	349800
610	417	68.36065574	Precinct-01	Spink	No	221	349800
421	333	79.09738717	Precinct-03	Spink	No	179	349800
427	309	72.36533958	Precinct-04	Spink	No	139	349800
350	205	58.57142857	Precinct-05	Spink	No	103	349800
165	119	72.12121212	Precinct-06	Spink	No	50	349800
598	463	77.42474916	Precinct-07	Spink	No	232	349800
200	148	74	Precinct-08	Spink	No	58	349800
775	551	71.09677419	Precinct-09	Spink	No	213	349800
697	500	71.73601148	Precinct-10	Spink	No	221	349800
1925	1420	73.76623377	Precinct-01	Stanley	Yes	657	349800
86	73	84.88372093	Precinct-02	Stanley	Yes	30	349800
133	103	77.44360902	Precinct-03	Stanley	Yes	30	349800
1925	1420	73.76623377	Precinct-01	Stanley	No	702	349800
86	73	84.88372093	Precinct-02	Stanley	No	40	349800
133	103	77.44360902	Precinct-03	Stanley	No	70	349800
1105	112	10.13574661	Bill Floyd Shop	Sully	Yes	48	349800
1105	490	44.3438914	Phoenix Center	Sully	Yes	185	349800
1105	95	8.597285068	Agar Fire Hall	Sully	Yes	40	349800
1105	112	10.13574661	Bill Floyd Shop	Sully	No	63	349800
1105	490	44.3438914	Phoenix Center	Sully	No	283	349800
1105	95	8.597285068	Agar Fire Hall	Sully	No	54	349800
196	145	73.97959184	Clearfield Consolidated	Tripp	Yes	60	349800
502	383	76.29482072	Colome Consolidated	Tripp	Yes	187	349800
118	98	83.05084746	Hamil Consolidated	Tripp	Yes	35	349800
123	82	66.66666667	Ideal Consolidated	Tripp	Yes	33	349800
210	161	76.66666667	Lake Consolidated	Tripp	Yes	54	349800
466	330	70.81545064	Lamro Consolidated	Tripp	Yes	154	349800
137	99	72.26277372	Sully Consolidated	Tripp	Yes	40	349800
146	107	73.28767123	Witten Consolidated	Tripp	Yes	40	349800
215	159	73.95348837	WINNER Consolidated SE 1ST	Tripp	Yes	55	349800
332	247	74.39759036	WINNER Consolidated-E 2ND	Tripp	Yes	107	349800
540	362	67.03703704	WINNER Consolidated-W 2ND	Tripp	Yes	154	349800
455	297	65.27472527	WINNER Consolidated-E 3RD	Tripp	Yes	133	349800
327	213	65.13761468	WINNER Consolidated-W 3RD	Tripp	Yes	114	349800
196	145	73.97959184	Clearfield Consolidated	Tripp	No	76	349800
502	383	76.29482072	Colome Consolidated	Tripp	No	173	349800
118	98	83.05084746	Hamil Consolidated	Tripp	No	57	349800
123	82	66.66666667	Ideal Consolidated	Tripp	No	44	349800

RegisteredVoters	BallotsCast	VoterTurnout	PrecinctName	CountyName	calcCandidate	calcCandidateVotes	ContestTotal
210	161	76.66666667	Lake Consolidated	Tripp	No	96	349800
466	330	70.81545064	Lamro Consolidated	Tripp	No	154	349800
137	99	72.26277372	Sully Consolidated	Tripp	No	56	349800
146	107	73.28767123	Witten Consolidated	Tripp	No	63	349800
215	159	73.95348837	WINNER Consolidated SE 1ST	Tripp	No	81	349800
332	247	74.39759036	WINNER Consolidated-E 2ND	Tripp	No	125	349800
540	362	67.03703704	WINNER Consolidated-W 2ND	Tripp	No	180	349800
455	297	65.27472527	WINNER Consolidated-E 3RD	Tripp	No	141	349800
327	213	65.13761468	WINNER Consolidated-W 3RD	Tripp	No	92	349800
1134	852	75.13227513	Precinct-01	Turner	Yes	377	349800
1178	966	82.00339559	Precinct-02	Turner	Yes	428	349800
406	327	80.54187192	Precinct-03	Turner	Yes	146	349800
436	287	65.82568807	Precinct-04	Turner	Yes	119	349800
742	561	75.606469	Precinct-05	Turner	Yes	259	349800
684	512	74.85380117	Precinct-06	Turner	Yes	249	349800
258	178	68.99224806	Precinct-07	Turner	Yes	89	349800
774	576	74.41860465	Precinct-08	Turner	Yes	251	349800
1134	852	75.13227513	Precinct-01	Turner	No	421	349800
1178	966	82.00339559	Precinct-02	Turner	No	466	349800
406	327	80.54187192	Precinct-03	Turner	No	153	349800
436	287	65.82568807	Precinct-04	Turner	No	150	349800
742	561	75.606469	Precinct-05	Turner	No	274	349800
684	512	74.85380117	Precinct-06	Turner	No	218	349800
258	178	68.99224806	Precinct-07	Turner	No	75	349800
774	576	74.41860465	Precinct-08	Turner	No	289	349800
475	351	73.89473684	Precinct-01	Union	Yes	153	349800
519	398	76.68593449	Precinct-02	Union	Yes	196	349800
1062	765	72.03389831	Precinct-03	Union	Yes	382	349800
518	389	75.0965251	Precinct-04	Union	Yes	194	349800
654	487	74.4648318	Precinct-05	Union	Yes	241	349800
794	628	79.09319899	Precinct-06	Union	Yes	295	349800
795	577	72.57861635	Precinct-07	Union	Yes	268	349800
664	483	72.74096386	Precinct-08	Union	Yes	214	349800
619	461	74.47495961	Precinct-09	Union	Yes	225	349800
959	665	69.34306569	Precinct-10	Union	Yes	373	349800
1113	731	65.67834681	Precinct-11	Union	Yes	396	349800
1137	859	75.54969217	Precinct-12	Union	Yes	352	349800
1861	1255	67.4368619	Precinct-13	Union	Yes	585	349800
475	351	73.89473684	Precinct-01	Union	No	161	349800
519	398	76.68593449	Precinct-02	Union	No	173	349800
1062	765	72.03389831	Precinct-03	Union	No	337	349800
518	389	75.0965251	Precinct-04	Union	No	173	349800
654	487	74.4648318	Precinct-05	Union	No	213	349800
794	628	79.09319899	Precinct-06	Union	No	297	349800
795	577	72.57861635	Precinct-07	Union	No	260	349800
664	483	72.74096386	Precinct-08	Union	No	227	349800

RegisteredVoters	BallotsCast	VoterTurnout	PrecinctName	CountyName	calcCandidate	calcCandidateVotes	ContestTotal
619	461	74.47495961	Precinct-09	Union	No	186	349800
959	665	69.34306569	Precinct-10	Union	No	230	349800
1113	731	65.67834681	Precinct-11	Union	No	272	349800
1137	859	75.54969217	Precinct-12	Union	No	417	349800
1861	1255	67.4368619	Precinct-13	Union	No	534	349800
177	149	84.18079096	Precinct-01	Walworth	Yes	53	349800
213	155	72.76995305	Precinct-02	Walworth	Yes	61	349800
577	428	74.17677643	Precinct-03	Walworth	Yes	134	349800
293	173	59.0443686	Precinct-04	Walworth	Yes	78	349800
546	334	61.17216117	Precinct-05	Walworth	Yes	156	349800
783	495	63.2183908	Precinct-06	Walworth	Yes	223	349800
695	469	67.48201439	Precinct-07	Walworth	Yes	184	349800
213	156	73.23943662	Precinct-10	Walworth	Yes	55	349800
120	89	74.16666667	Precinct-09	Walworth	Yes	34	349800
126	84	66.66666667	Precinct-08	Walworth	Yes	27	349800
177	149	84.18079096	Precinct-01	Walworth	No	89	349800
213	155	72.76995305	Precinct-02	Walworth	No	83	349800
577	428	74.17677643	Precinct-03	Walworth	No	267	349800
293	173	59.0443686	Precinct-04	Walworth	No	82	349800
546	334	61.17216117	Precinct-05	Walworth	No	154	349800
783	495	63.2183908	Precinct-06	Walworth	No	236	349800
695	469	67.48201439	Precinct-07	Walworth	No	253	349800
213	156	73.23943662	Precinct-10	Walworth	No	94	349800
120	89	74.16666667	Precinct-09	Walworth	No	48	349800
126	84	66.66666667	Precinct-08	Walworth	No	55	349800
87	34	39.08045977	Precinct-1 Bridger	Ziebach	Yes	17	349800
168	77	45.83333333	Precinct-2 Cherry Creek	Ziebach	Yes	38	349800
502	188	37.4501992	Precinct-3 Davis	Ziebach	Yes	105	349800
79	70	88.60759494	Precinct-4 Glad Valley	Ziebach	Yes	34	349800
642	361	56.2305296	Precinct-6 Redelm (Precinct-5 North Dupree, Precinct-8 South Dupree)	Ziebach	Yes	165	349800
114	54	47.36842105	Precinct-7 Red Scaffold	Ziebach	Yes	24	349800
87	34	39.08045977	Precinct-1 Bridger	Ziebach	No	10	349800
168	77	45.83333333	Precinct-2 Cherry Creek	Ziebach	No	22	349800
502	188	37.4501992	Precinct-3 Davis	Ziebach	No	65	349800
79	70	88.60759494	Precinct-4 Glad Valley	Ziebach	No	32	349800
642	361	56.2305296	Precinct-6 Redelm (Precinct-5 North Dupree, Precinct-8 South Dupree)	Ziebach	No	170	349800
114	54	47.36842105	Precinct-7 Red Scaffold	Ziebach	No	23	349800
298	152	51.00671141	Batesland	Oglala Lakota	Yes	93	349800
129	55	42.63565891	Cuny Table	Oglala Lakota	Yes	34	349800
1279	512	40.03127443	Kyle	Oglala Lakota	Yes	320	349800
512	182	35.546875	Manderson	Oglala Lakota	Yes	108	349800
1129	440	38.97254207	Oglala	Oglala Lakota	Yes	264	349800
1390	406	29.20863309	Porcupine	Oglala Lakota	Yes	277	349800
300	97	32.33333333	Rockyford	Oglala Lakota	Yes	64	349800
1785	638	35.74229692	Pine Ridge 1	Oglala Lakota	Yes	427	349800
1215	470	38.68312757	Pine Ridge 3	Oglala Lakota	Yes	315	349800



RegisteredVoters	BallotsCast	VoterTurnout	PrecinctName	CountyName	calcCandidate	calcCandidateVotes	ContestTotal
298	152	51.00671141	Batesland	Oglala Lakota	No	53	349800
129	55	42.63565891	Cuny Table	Oglala Lakota	No	13	349800
1279	512	40.03127443	Kyle	Oglala Lakota	No	139	349800
512	182	35.546875	Manderson	Oglala Lakota	No	48	349800
1129	440	38.97254207	Oglala	Oglala Lakota	No	135	349800
1390	406	29.20863309	Porcupine	Oglala Lakota	No	93	349800
300	97	32.33333333	Rockyford	Oglala Lakota	No	27	349800
1785	638	35.74229692	Pine Ridge 1	Oglala Lakota	No	151	349800
1215	470	38.68312757	Pine Ridge 3	Oglala Lakota	No	124	349800
167	111	66.46706587	Lakeview	Todd	Yes	51	349800
106	80	75.47169811	Jeanette	Todd	Yes	39	349800
1174	511	43.52640545	Mission-N. Antelope	Todd	Yes	307	349800
143	58	40.55944056	Bordeaux	Todd	Yes	35	349800
216	122	56.48148148	OKreek	Todd	Yes	65	349800
661	268	40.54462935	Parmelee	Todd	Yes	154	349800
941	421	44.73963868	Rosebud	Todd	Yes	273	349800
521	249	47.79270633	S. Antelope	Todd	Yes	165	349800
778	347	44.60154242	Saint Francis	Todd	Yes	202	349800
167	111	66.46706587	Lakeview	Todd	No	49	349800
106	80	75.47169811	Jeanette	Todd	No	35	349800
1174	511	43.52640545	Mission-N. Antelope	Todd	No	176	349800
143	58	40.55944056	Bordeaux	Todd	No	15	349800
216	122	56.48148148	OKreek	Todd	No	45	349800
661	268	40.54462935	Parmelee	Todd	No	99	349800
941	421	44.73963868	Rosebud	Todd	No	112	349800
521	249	47.79270633	S. Antelope	Todd	No	70	349800
778	347	44.60154242	Saint Francis	Todd	No	105	349800
982	781	79.53156823	Precinct-VP01	Minnehaha	Yes	134	350693
2488	1981	79.6221865	Precinct-VP02	Minnehaha	Yes	350	350693
3493	2358	67.50644145	Precinct-VP03	Minnehaha	Yes	431	350693
1536	1142	74.34895833	Precinct-VP04	Minnehaha	Yes	241	350693
1952	1451	74.33401639	Precinct-VP05	Minnehaha	Yes	285	350693
771	549	71.20622568	Precinct-VP06	Minnehaha	Yes	107	350693
2437	1700	69.75789906	Precinct-VP07	Minnehaha	Yes	320	350693
934	706	75.5888651	Precinct-VP08	Minnehaha	Yes	106	350693
1718	1268	73.80675204	Precinct-VP09	Minnehaha	Yes	250	350693
1611	1156	71.75667287	Precinct-VP10	Minnehaha	Yes	242	350693
1217	895	73.54149548	Precinct-VP11	Minnehaha	Yes	148	350693
192	135	70.3125	Precinct-VP12	Minnehaha	Yes	19	350693
1204	918	76.24584718	Precinct-VP13	Minnehaha	Yes	177	350693
2172	1560	71.82320442	Precinct-VP15	Minnehaha	Yes	353	350693
1379	1040	75.41696882	Precinct-VP16	Minnehaha	Yes	169	350693
881	652	74.00681044	Precinct-VP17	Minnehaha	Yes	129	350693
1592	1178	73.99497487	Precinct-VP21	Minnehaha	Yes	183	350693
734	554	75.47683924	Precinct-0102	Minnehaha	Yes	129	350693
1830	1142	62.40437158	Precinct-0103	Minnehaha	Yes	237	350693

RegisteredVoters	BallotsCast	VoterTurnout	PrecinctName	CountyName	calcCandidate	calcCandidateVotes	ContestTotal
3049	1788	58.64217776	Precinct-0104 (Precinct-0105)	Minnehaha	Yes	363	350693
1951	1354	69.40030753	Precinct-0106	Minnehaha	Yes	291	350693
1113	832	74.75292004	Precinct-0108	Minnehaha	Yes	178	350693
1697	1211	71.36122569	Precinct-0109	Minnehaha	Yes	250	350693
2009	1420	70.68193131	Precinct-0110	Minnehaha	Yes	296	350693
1934	1401	72.44053775	Precinct-0117	Minnehaha	Yes	290	350693
1656	1283	77.47584541	Precinct-0201	Minnehaha	Yes	275	350693
2012	1583	78.67793241	Precinct-0202	Minnehaha	Yes	332	350693
1725	1262	73.15942029	Precinct-0203	Minnehaha	Yes	297	350693
1246	813	65.24879615	Precinct-0204	Minnehaha	Yes	196	350693
1788	1352	75.61521253	Precinct-0206	Minnehaha	Yes	291	350693
2593	1955	75.39529503	Precinct-0207	Minnehaha	Yes	409	350693
1637	1297	79.23029933	Precinct-0208	Minnehaha	Yes	238	350693
1499	1129	75.31687792	Precinct-0209	Minnehaha	Yes	233	350693
3118	2344	75.17639513	Precinct-0214	Minnehaha	Yes	497	350693
1566	964	61.55810983	Precinct-0305	Minnehaha	Yes	210	350693
1842	1019	55.32030402	Precinct-0306	Minnehaha	Yes	222	350693
1692	1045	61.76122931	Precinct-0307	Minnehaha	Yes	235	350693
602	465	77.24252492	Precinct-0308	Minnehaha	Yes	109	350693
3684	2109	57.247557	Precinct-0309	Minnehaha	Yes	413	350693
2238	1640	73.27971403	Precinct-0310	Minnehaha	Yes	309	350693
1296	990	76.38888889	Precinct-0311	Minnehaha	Yes	193	350693
1930	1213	62.84974093	Precinct-0312	Minnehaha	Yes	234	350693
2220	1484	66.84684685	Precinct-0314	Minnehaha	Yes	274	350693
1759	1292	73.45082433	Precinct-0315	Minnehaha	Yes	264	350693
1837	1364	74.25149701	Precinct-0316	Minnehaha	Yes	318	350693
2480	1757	70.84677419	Precinct-0317	Minnehaha	Yes	337	350693
2102	1110	52.80685062	Precinct-0401 (Precinct-0515)	Minnehaha	Yes	255	350693
1168	778	66.60958904	Precinct-0402	Minnehaha	Yes	210	350693
792	527	66.54040404	Precinct-0403	Minnehaha	Yes	119	350693
1387	810	58.39942322	Precinct-0404	Minnehaha	Yes	206	350693
1586	951	59.96216898	Precinct-0405	Minnehaha	Yes	218	350693
705	427	60.56737589	Precinct-0406	Minnehaha	Yes	103	350693
2340	1483	63.37606838	Precinct-0407 (Precinct-0408)	Minnehaha	Yes	303	350693
1421	929	65.37649543	Precinct-0409	Minnehaha	Yes	210	350693
1469	969	65.9632403	Precinct-0410	Minnehaha	Yes	207	350693
2710	2100	77.49077491	Precinct-0411	Minnehaha	Yes	432	350693
1547	1131	73.1092437	Precinct-0412	Minnehaha	Yes	234	350693
2267	1279	56.4181738	Precinct-0501 (Precinct-0502)	Minnehaha	Yes	336	350693
725	437	60.27586207	Precinct-0503	Minnehaha	Yes	111	350693
1343	898	66.8652271	Precinct-0504	Minnehaha	Yes	262	350693
1533	1082	70.58056099	Precinct-0506	Minnehaha	Yes	271	350693
831	626	75.33092659	Precinct-0507	Minnehaha	Yes	145	350693
1271	964	75.84579072	Precinct-0508	Minnehaha	Yes	241	350693
851	538	63.21974148	Precinct-0509	Minnehaha	Yes	154	350693
999	700	70.07007007	Precinct-0510	Minnehaha	Yes	158	350693

RegisteredVoters	BallotsCast	VoterTurnout	PrecinctName	CountyName	calcCandidate	calcCandidateVotes	ContestTotal
1099	706	64.24021838	Precinct-0511	Minnehaha	Yes	164	350693
1055	748	70.90047393	Precinct-0512	Minnehaha	Yes	179	350693
973	713	73.27852004	Precinct-0513	Minnehaha	Yes	178	350693
1464	938	64.07103825	Precinct-0514	Minnehaha	Yes	234	350693
843	627	74.3772242	Precinct-0517	Minnehaha	Yes	141	350693
1812	1068	58.94039735	Precinct-0518	Minnehaha	Yes	267	350693
982	781	79.53156823	Precinct-VP01	Minnehaha	No	595	350693
2488	1981	79.6221865	Precinct-VP02	Minnehaha	No	1488	350693
3493	2358	67.50644145	Precinct-VP03	Minnehaha	No	1655	350693
1536	1142	74.34895833	Precinct-VP04	Minnehaha	No	845	350693
1952	1451	74.33401639	Precinct-VP05	Minnehaha	No	1050	350693
771	549	71.20622568	Precinct-VP06	Minnehaha	No	410	350693
2437	1700	69.75789906	Precinct-VP07	Minnehaha	No	1262	350693
934	706	75.5888651	Precinct-VP08	Minnehaha	No	557	350693
1718	1268	73.80675204	Precinct-VP09	Minnehaha	No	936	350693
1611	1156	71.75667287	Precinct-VP10	Minnehaha	No	836	350693
1217	895	73.54149548	Precinct-VP11	Minnehaha	No	683	350693
192	135	70.3125	Precinct-VP12	Minnehaha	No	109	350693
1204	918	76.24584718	Precinct-VP13	Minnehaha	No	688	350693
2172	1560	71.82320442	Precinct-VP15	Minnehaha	No	1104	350693
1379	1040	75.41696882	Precinct-VP16	Minnehaha	No	812	350693
881	652	74.00681044	Precinct-VP17	Minnehaha	No	485	350693
1592	1178	73.99497487	Precinct-VP21	Minnehaha	No	916	350693
734	554	75.47683924	Precinct-0102	Minnehaha	No	369	350693
1830	1142	62.40437158	Precinct-0103	Minnehaha	No	736	350693
3049	1788	58.64217776	Precinct-0104 (Precinct-0105)	Minnehaha	No	1160	350693
1951	1354	69.40030753	Precinct-0106	Minnehaha	No	921	350693
1113	832	74.75292004	Precinct-0108	Minnehaha	No	604	350693
1697	1211	71.36122569	Precinct-0109	Minnehaha	No	877	350693
2009	1420	70.68193131	Precinct-0110	Minnehaha	No	1011	350693
1934	1401	72.44053775	Precinct-0117	Minnehaha	No	989	350693
1656	1283	77.47584541	Precinct-0201	Minnehaha	No	918	350693
2012	1583	78.67793241	Precinct-0202	Minnehaha	No	1150	350693
1725	1262	73.15942029	Precinct-0203	Minnehaha	No	866	350693
1246	813	65.24879615	Precinct-0204	Minnehaha	No	548	350693
1788	1352	75.61521253	Precinct-0206	Minnehaha	No	976	350693
2593	1955	75.39529503	Precinct-0207	Minnehaha	No	1395	350693
1637	1297	79.23029933	Precinct-0208	Minnehaha	No	957	350693
1499	1129	75.31687792	Precinct-0209	Minnehaha	No	823	350693
3118	2344	75.17639513	Precinct-0214	Minnehaha	No	1666	350693
1566	964	61.55810983	Precinct-0305	Minnehaha	No	607	350693
1842	1019	55.32030402	Precinct-0306	Minnehaha	No	706	350693
1692	1045	61.76122931	Precinct-0307	Minnehaha	No	724	350693
602	465	77.24252492	Precinct-0308	Minnehaha	No	325	350693
3684	2109	57.247557	Precinct-0309	Minnehaha	No	1353	350693
2238	1640	73.27971403	Precinct-0310	Minnehaha	No	1192	350693

RegisteredVoters	BallotsCast	VoterTurnout	PrecinctName	CountyName	calcCandidate	calcCandidateVotes	ContestTotal
1296	990	76.38888889	Precinct-0311	Minnehaha	No	742	350693
1930	1213	62.84974093	Precinct-0312	Minnehaha	No	909	350693
2220	1484	66.84684685	Precinct-0314	Minnehaha	No	1092	350693
1759	1292	73.45082433	Precinct-0315	Minnehaha	No	945	350693
1837	1364	74.25149701	Precinct-0316	Minnehaha	No	926	350693
2480	1757	70.84677419	Precinct-0317	Minnehaha	No	1286	350693
2102	1110	52.80685062	Precinct-0401 (Precinct-0515)	Minnehaha	No	741	350693
1168	778	66.60958904	Precinct-0402	Minnehaha	No	509	350693
792	527	66.54040404	Precinct-0403	Minnehaha	No	362	350693
1387	810	58.39942322	Precinct-0404	Minnehaha	No	534	350693
1586	951	59.96216898	Precinct-0405	Minnehaha	No	636	350693
705	427	60.56737589	Precinct-0406	Minnehaha	No	288	350693
2340	1483	63.37606838	Precinct-0407 (Precinct-0408)	Minnehaha	No	1035	350693
1421	929	65.37649543	Precinct-0409	Minnehaha	No	620	350693
1469	969	65.9632403	Precinct-0410	Minnehaha	No	692	350693
2710	2100	77.49077491	Precinct-0411	Minnehaha	No	1488	350693
1547	1131	73.1092437	Precinct-0412	Minnehaha	No	814	350693
2267	1279	56.4181738	Precinct-0501 (Precinct-0502)	Minnehaha	No	806	350693
725	437	60.27586207	Precinct-0503	Minnehaha	No	286	350693
1343	898	66.8652271	Precinct-0504	Minnehaha	No	539	350693
1533	1082	70.58056099	Precinct-0506	Minnehaha	No	729	350693
831	626	75.33092659	Precinct-0507	Minnehaha	No	422	350693
1271	964	75.84579072	Precinct-0508	Minnehaha	No	651	350693
851	538	63.21974148	Precinct-0509	Minnehaha	No	333	350693
999	700	70.07007007	Precinct-0510	Minnehaha	No	496	350693
1099	706	64.24021838	Precinct-0511	Minnehaha	No	464	350693
1055	748	70.90047393	Precinct-0512	Minnehaha	No	499	350693
973	713	73.27852004	Precinct-0513	Minnehaha	No	474	350693
1464	938	64.07103825	Precinct-0514	Minnehaha	No	627	350693
843	627	74.3772242	Precinct-0517	Minnehaha	No	439	350693
1812	1068	58.94039735	Precinct-0518	Minnehaha	No	692	350693
2214	1465	66.16982836	Precinct 1-1	Pennington	Yes	280	350693
2851	1945	68.2216766	Precinct 1-2	Pennington	Yes	411	350693
3490	2566	73.5243553	Precinct 1-3	Pennington	Yes	504	350693
1353	957	70.73170732	Precinct 1-4	Pennington	Yes	196	350693
260	122	46.92307692	Precinct 2-1	Pennington	Yes	24	350693
161	80	49.68944099	Precinct 2-2	Pennington	Yes	18	350693
2382	1387	58.22837951	Precinct 2-3	Pennington	Yes	289	350693
3890	2309	59.35732648	Precinct 2-4	Pennington	Yes	468	350693
434	206	47.46543779	Precinct 2-5	Pennington	Yes	50	350693
984	702	71.34146341	Precinct 3-1	Pennington	Yes	154	350693
4110	3109	75.64476886	Precinct 3-2	Pennington	Yes	647	350693
1251	880	70.34372502	Precinct 3-3	Pennington	Yes	216	350693
3944	2918	73.98580122	Precinct 3-4	Pennington	Yes	642	350693
438	358	81.73515982	Precinct 3-5	Pennington	Yes	76	350693
718	427	59.47075209	Precinct 4-1	Pennington	Yes	96	350693

RegisteredVoters	BallotsCast	VoterTurnout	PrecinctName	CountyName	calcCandidate	calcCandidateVotes	ContestTotal
2265	1283	56.64459161	Precinct 4-2	Pennington	Yes	240	350693
1440	919	63.81944444	Precinct 4-3	Pennington	Yes	183	350693
1923	1022	53.14612585	Precinct 4-4	Pennington	Yes	225	350693
1205	843	69.95850622	Precinct 4-5	Pennington	Yes	162	350693
861	521	60.51103368	Precinct 5-1	Pennington	Yes	129	350693
2760	1818	65.86956522	Precinct 5-2	Pennington	Yes	404	350693
3086	2197	71.19248218	Precinct 5-3	Pennington	Yes	454	350693
2280	1609	70.57017544	Precinct 5-4	Pennington	Yes	448	350693
451	362	80.26607539	Precinct 5-5	Pennington	Yes	77	350693
4441	2869	64.60256699	Precinct AW	Pennington	Yes	561	350693
2143	1398	65.23565096	Precinct BE	Pennington	Yes	223	350693
815	606	74.35582822	Precinct CA	Pennington	Yes	112	350693
612	465	75.98039216	Precinct CL	Pennington	Yes	97	350693
74	63	85.13513514	Precinct CR	Pennington	Yes	7	350693
1425	1024	71.85964912	Precinct DT	Pennington	Yes	181	350693
643	453	70.45101089	Precinct EL	Pennington	Yes	81	350693
1621	1169	72.11597779	Precinct HC	Pennington	Yes	187	350693
2476	1839	74.273021	Precinct HR	Pennington	Yes	355	350693
1682	1312	78.00237812	Precinct JS	Pennington	Yes	254	350693
788	550	69.79695431	Precinct KY	Pennington	Yes	82	350693
487	289	59.34291581	Precinct NH	Pennington	Yes	45	350693
818	565	69.07090465	Precinct NU	Pennington	Yes	96	350693
269	212	78.81040892	Precinct QU	Pennington	Yes	20	350693
86	69	80.23255814	Precinct RH	Pennington	Yes	13	350693
1842	1269	68.89250814	Precinct RV	Pennington	Yes	268	350693
2407	1609	66.84669713	Precinct VF	Pennington	Yes	288	350693
1625	1108	68.18461538	Precinct VV	Pennington	Yes	214	350693
559	397	71.019678	Precinct WL	Pennington	Yes	47	350693
1681	1308	77.81082689	Precinct WP	Pennington	Yes	261	350693
110	84	76.36363636	Precinct WS	Pennington	Yes	13	350693
2214	1465	66.16982836	Precinct 1-1	Pennington	No	1091	350693
2851	1945	68.2216766	Precinct 1-2	Pennington	No	1417	350693
3490	2566	73.5243553	Precinct 1-3	Pennington	No	1843	350693
1353	957	70.73170732	Precinct 1-4	Pennington	No	685	350693
260	122	46.92307692	Precinct 2-1	Pennington	No	86	350693
161	80	49.68944099	Precinct 2-2	Pennington	No	58	350693
2382	1387	58.22837951	Precinct 2-3	Pennington	No	995	350693
3890	2309	59.35732648	Precinct 2-4	Pennington	No	1639	350693
434	206	47.46543779	Precinct 2-5	Pennington	No	139	350693
984	702	71.34146341	Precinct 3-1	Pennington	No	489	350693
4110	3109	75.64476886	Precinct 3-2	Pennington	No	2221	350693
1251	880	70.34372502	Precinct 3-3	Pennington	No	602	350693
3944	2918	73.98580122	Precinct 3-4	Pennington	No	2105	350693
438	358	81.73515982	Precinct 3-5	Pennington	No	256	350693
718	427	59.47075209	Precinct 4-1	Pennington	No	305	350693
2265	1283	56.64459161	Precinct 4-2	Pennington	No	940	350693

RegisteredVoters	BallotsCast	VoterTurnout	PrecinctName	CountyName	calcCandidate	calcCandidateVotes	ContestTotal
1440	919	63.81944444	Precinct 4-3	Pennington	No	685	350693
1923	1022	53.14612585	Precinct 4-4	Pennington	No	736	350693
1205	843	69.95850622	Precinct 4-5	Pennington	No	618	350693
861	521	60.51103368	Precinct 5-1	Pennington	No	353	350693
2760	1818	65.86956522	Precinct 5-2	Pennington	No	1273	350693
3086	2197	71.19248218	Precinct 5-3	Pennington	No	1594	350693
2280	1609	70.57017544	Precinct 5-4	Pennington	No	1042	350693
451	362	80.26607539	Precinct 5-5	Pennington	No	266	350693
4441	2869	64.60256699	Precinct AW	Pennington	No	1486	350693
2143	1398	65.23565096	Precinct BE	Pennington	No	1072	350693
815	606	74.35582822	Precinct CA	Pennington	No	457	350693
612	465	75.98039216	Precinct CL	Pennington	No	335	350693
74	63	85.13513514	Precinct CR	Pennington	No	51	350693
1425	1024	71.85964912	Precinct DT	Pennington	No	774	350693
643	453	70.45101089	Precinct EL	Pennington	No	325	350693
1621	1169	72.11597779	Precinct HC	Pennington	No	902	350693
2476	1839	74.273021	Precinct HR	Pennington	No	1326	350693
1682	1312	78.00237812	Precinct JS	Pennington	No	977	350693
788	550	69.79695431	Precinct KY	Pennington	No	428	350693
487	289	59.34291581	Precinct NH	Pennington	No	232	350693
818	565	69.07090465	Precinct NU	Pennington	No	426	350693
269	212	78.81040892	Precinct QU	Pennington	No	170	350693
86	69	80.23255814	Precinct RH	Pennington	No	47	350693
1842	1269	68.89250814	Precinct RV	Pennington	No	921	350693
2407	1609	66.84669713	Precinct VF	Pennington	No	1206	350693
1625	1108	68.18461538	Precinct VV	Pennington	No	839	350693
559	397	71.019678	Precinct WL	Pennington	No	312	350693
1681	1308	77.81082689	Precinct WP	Pennington	No	964	350693
110	84	76.36363636	Precinct WS	Pennington	No	64	350693
23285	2408	10.34142152	Courthouse Community Room	Brown	Yes	505	350693
23285	268	1.150955551	Columbia American Legion	Brown	Yes	42	350693
23285	226	0.97058192	Westport Community Center	Brown	Yes	49	350693
23285	502	2.155894353	Warner Community Center	Brown	Yes	117	350693
23285	181	0.777324458	Stratford Community Center	Brown	Yes	32	350693
23285	826	3.547348078	Groton Community Center	Brown	Yes	138	350693
23285	160	0.687137642	Claremont Fire Station	Brown	Yes	19	350693
23285	237	1.017822633	Hecla Community Center	Brown	Yes	37	350693
23285	264	1.13377711	Frederick Community Center	Brown	Yes	31	350693
23285	2542	10.91689929	AmericInn Event Center	Brown	Yes	526	350693
23285	2717	11.66845609	Best Western Ramkota Hotel and Convention Center	Brown	Yes	519	350693
23285	2408	10.34142152	Courthouse Community Room	Brown	No	1725	350693
23285	268	1.150955551	Columbia American Legion	Brown	No	214	350693
23285	226	0.97058192	Westport Community Center	Brown	No	170	350693
23285	502	2.155894353	Warner Community Center	Brown	No	368	350693
23285	181	0.777324458	Stratford Community Center	Brown	No	135	350693
23285	826	3.547348078	Groton Community Center	Brown	No	640	350693

RegisteredVoters	BallotsCast	VoterTurnout	PrecinctName	CountyName	calcCandidate	calcCandidateVotes	ContestTotal
23285	160	0.687137642	Claremont Fire Station	Brown	No	135	350693
23285	237	1.017822633	Hecla Community Center	Brown	No	182	350693
23285	264	1.13377711	Frederick Community Center	Brown	No	219	350693
23285	2542	10.91689929	AmericInn Event Center	Brown	No	1880	350693
23285	2717	11.66845609	Best Western Ramkota Hotel and Convention Center	Brown	No	2016	350693
1154	872	75.56325823	Precinct-12	Beadle	Yes	118	350693
453	256	56.51214128	Precinct-15	Beadle	Yes	29	350693
429	294	68.53146853	Precinct-17	Beadle	Yes	40	350693
1826	1262	69.1128149	Precinct-W1	Beadle	Yes	236	350693
1003	667	66.5004985	Precinct-W2	Beadle	Yes	142	350693
958	642	67.01461378	Precinct-W3	Beadle	Yes	128	350693
1183	814	68.80811496	Precinct-W7-1	Beadle	Yes	149	350693
1107	795	71.81571816	Precinct-W7-2	Beadle	Yes	134	350693
902	640	70.95343681	Precinct-W8-1	Beadle	Yes	117	350693
1022	723	70.74363992	Precinct-W8-2	Beadle	Yes	148	350693
1154	872	75.56325823	Precinct-12	Beadle	No	702	350693
453	256	56.51214128	Precinct-15	Beadle	No	202	350693
429	294	68.53146853	Precinct-17	Beadle	No	233	350693
1826	1262	69.1128149	Precinct-W1	Beadle	No	948	350693
1003	667	66.5004985	Precinct-W2	Beadle	No	481	350693
958	642	67.01461378	Precinct-W3	Beadle	No	465	350693
1183	814	68.80811496	Precinct-W7-1	Beadle	No	624	350693
1107	795	71.81571816	Precinct-W7-2	Beadle	No	617	350693
902	640	70.95343681	Precinct-W8-1	Beadle	No	481	350693
1022	723	70.74363992	Precinct-W8-2	Beadle	No	549	350693
129	90	69.76744186	DEXTER	Codington	Yes	10	350693
155	124	80	EDEN, PHIPPS, WALLACE	Codington	Yes	18	350693
310	233	75.16129032	ELMIRA	Codington	Yes	35	350693
410	307	74.87804878	FULLER, FLORENCE	Codington	Yes	35	350693
322	225	69.8757764	GERMANTOWN (RAUVILLE)	Codington	Yes	25	350693
301	233	77.40863787	GRACELAND, HENRY, HENRY	Codington	Yes	32	350693
317	226	71.29337539	KAMPESKA (RICHLAND)	Codington	Yes	36	350693
319	243	76.17554859	KRANZBURG, KRANZBURG	Codington	Yes	43	350693
445	342	76.85393258	LAKE	Codington	Yes	72	350693
190	145	76.31578947	LEOLA, SOUTH SHORE	Codington	Yes	30	350693
437	344	78.71853547	PELICAN	Codington	Yes	74	350693
282	210	74.46808511	SHERIDAN	Codington	Yes	29	350693
128	101	78.90625	WAVERLY	Codington	Yes	14	350693
1275	997	78.19607843	Precinct-A1	Codington	Yes	190	350693
680	545	80.14705882	Precinct-A2	Codington	Yes	98	350693
1026	737	71.83235867	Precinct-A3 (Precinct-A4)	Codington	Yes	136	350693
1028	749	72.85992218	Precinct-B1 (Precinct-B4, Precinct-E5)	Codington	Yes	128	350693
1252	871	69.5686901	Precinct-B2	Codington	Yes	159	350693
899	644	71.63515017	Precinct-B3 (Precinct-C1)	Codington	Yes	105	350693
592	386	65.2027027	Precinct-C2 (Precinct-D4)	Codington	Yes	65	350693
945	597	63.17460317	Precinct-C3	Codington	Yes	94	350693

RegisteredVoters	BallotsCast	VoterTurnout	PrecinctName	CountyName	calcCandidate	calcCandidateVotes	ContestTotal
454	283	62.33480176	Precinct-C4	Codington	Yes	52	350693
739	515	69.68876861	Precinct-D1	Codington	Yes	78	350693
735	488	66.39455782	Precinct-D2	Codington	Yes	106	350693
550	378	68.72727273	Precinct-D3	Codington	Yes	71	350693
1010	629	62.27722772	Precinct-E1	Codington	Yes	116	350693
714	533	74.64985994	Precinct-E2 (Precinct-E4)	Codington	Yes	110	350693
1021	811	79.43192948	Precinct-E3	Codington	Yes	136	350693
129	90	69.76744186	DEXTER	Codington	No	71	350693
155	124	80	EDEN, PHIPPS, WALLACE	Codington	No	99	350693
310	233	75.16129032	ELMIRA	Codington	No	179	350693
410	307	74.87804878	FULLER, FLORENCE	Codington	No	241	350693
322	225	69.8757764	GERMANTOWN (RAUVILLE)	Codington	No	183	350693
301	233	77.40863787	GRACELAND, HENRY, HENRY	Codington	No	176	350693
317	226	71.29337539	KAMPESKA (RICHLAND)	Codington	No	177	350693
319	243	76.17554859	KRANZBURG, KRANZBURG	Codington	No	173	350693
445	342	76.85393258	LAKE	Codington	No	251	350693
190	145	76.31578947	LEOLA, SOUTH SHORE	Codington	No	102	350693
437	344	78.71853547	PELICAN	Codington	No	241	350693
282	210	74.46808511	SHERIDAN	Codington	No	163	350693
128	101	78.90625	WAVERLY	Codington	No	80	350693
1275	997	78.19607843	Precinct-A1	Codington	No	726	350693
680	545	80.14705882	Precinct-A2	Codington	No	410	350693
1026	737	71.83235867	Precinct-A3 (Precinct-A4)	Codington	No	534	350693
1028	749	72.85992218	Precinct-B1 (Precinct-B4, Precinct-E5)	Codington	No	568	350693
1252	871	69.5686901	Precinct-B2	Codington	No	635	350693
899	644	71.63515017	Precinct-B3 (Precinct-C1)	Codington	No	485	350693
592	386	65.2027027	Precinct-C2 (Precinct-D4)	Codington	No	287	350693
945	597	63.17460317	Precinct-C3	Codington	No	429	350693
454	283	62.33480176	Precinct-C4	Codington	No	209	350693
739	515	69.68876861	Precinct-D1	Codington	No	381	350693
735	488	66.39455782	Precinct-D2	Codington	No	343	350693
550	378	68.72727273	Precinct-D3	Codington	No	271	350693
1010	629	62.27722772	Precinct-E1	Codington	No	460	350693
714	533	74.64985994	Precinct-E2 (Precinct-E4)	Codington	No	388	350693
1021	811	79.43192948	Precinct-E3	Codington	No	627	350693
18254	1601	8.770680399	1-1 Brookings Activity Center	Brookings	Yes	367	350693
18254	2047	11.2139805	1-2 Bethel Baptist Church	Brookings	Yes	386	350693
18254	518	2.837734195	1-6 McKnight Hall	Brookings	Yes	65	350693
18254	358	1.96121398	1-7 Bruce City Hall	Brookings	Yes	49	350693
18254	523	2.865125452	1-4 Aurora Little Hall	Brookings	Yes	87	350693
18254	197	1.079215514	1-9 Sinai American Legion	Brookings	Yes	26	350693
18254	895	4.903034951	1-10 Volga Community Center	Brookings	Yes	149	350693
18254	144	0.788868193	1-8 Trinity Lutheran Church	Brookings	Yes	18	350693
18254	373	2.043387751	1-5 Elkton Community Center	Brookings	Yes	63	350693
18254	714	3.911471458	1-3 Swiftel Center	Brookings	Yes	121	350693
18254	920	5.039991235	1-11 Holy Life Tabernacle	Brookings	Yes	184	350693



RegisteredVoters	BallotsCast	VoterTurnout	PrecinctName	CountyName	calcCandidate	calcCandidateVotes	ContestTotal
18254	1601	8.770680399	1-1 Brookings Activity Center	Brookings	No	1122	350693
18254	2047	11.2139805	1-2 Bethel Baptist Church	Brookings	No	1533	350693
18254	518	2.837734195	1-6 McKnight Hall	Brookings	No	419	350693
18254	358	1.96121398	1-7 Bruce City Hall	Brookings	No	298	350693
18254	523	2.865125452	1-4 Aurora Little Hall	Brookings	No	405	350693
18254	197	1.079215514	1-9 Sinai American Legion	Brookings	No	149	350693
18254	895	4.903034951	1-10 Volga Community Center	Brookings	No	699	350693
18254	144	0.788868193	1-8 Trinity Lutheran Church	Brookings	No	116	350693
18254	373	2.043387751	1-5 Elkton Community Center	Brookings	No	291	350693
18254	714	3.911471458	1-3 Swiftel Center	Brookings	No	538	350693
18254	920	5.039991235	1-11 Holy Life Tabernacle	Brookings	No	672	350693
13650	775	5.677655678	JoDean's Steakhouse and Lounge	Yankton	Yes	138	350693
13650	1569	11.49450549	Yankton City Hall	Yankton	Yes	332	350693
13650	411	3.010989011	Gayville Community Center	Yankton	Yes	61	350693
13650	265	1.941391941	Lesterville Fire Hall	Yankton	Yes	27	350693
13650	1713	12.54945055	National Field Archery Assoc.	Yankton	Yes	312	350693
13650	293	2.146520147	Mayfield Store	Yankton	Yes	44	350693
13650	430	3.15018315	Lewis and Clark Rec Area	Yankton	Yes	61	350693
13650	775	5.677655678	JoDean's Steakhouse and Lounge	Yankton	No	600	350693
13650	1569	11.49450549	Yankton City Hall	Yankton	No	1152	350693
13650	411	3.010989011	Gayville Community Center	Yankton	No	328	350693
13650	265	1.941391941	Lesterville Fire Hall	Yankton	No	219	350693
13650	1713	12.54945055	National Field Archery Assoc.	Yankton	No	1317	350693
13650	293	2.146520147	Mayfield Store	Yankton	No	235	350693
13650	430	3.15018315	Lewis and Clark Rec Area	Yankton	No	349	350693
445	295	66.29213483	Precinct-01	Davison	Yes	35	350693
530	391	73.77358491	Precinct-02	Davison	Yes	47	350693
893	673	75.36394177	Precinct-03	Davison	Yes	120	350693
915	683	74.64480874	Precinct-04 (Precinct-05)	Davison	Yes	109	350693
1113	896	80.50314465	Precinct-06 (Precinct-07)	Davison	Yes	173	350693
671	457	68.10730253	Precinct-08	Davison	Yes	71	350693
651	429	65.89861751	Precinct-09	Davison	Yes	80	350693
602	416	69.10299003	Precinct-10	Davison	Yes	79	350693
601	427	71.04825291	Precinct-11	Davison	Yes	85	350693
848	599	70.63679245	Precinct-12 (Precinct-13)	Davison	Yes	116	350693
653	381	58.34609495	Precinct-14	Davison	Yes	67	350693
841	581	69.08442331	Precinct-15	Davison	Yes	107	350693
539	375	69.57328386	Precinct-16	Davison	Yes	76	350693
503	353	70.17892644	Precinct-17 (Precinct-18)	Davison	Yes	74	350693
654	457	69.87767584	Precinct-19	Davison	Yes	73	350693
1048	764	72.90076336	Precinct-20	Davison	Yes	112	350693
445	295	66.29213483	Precinct-01	Davison	No	247	350693
530	391	73.77358491	Precinct-02	Davison	No	327	350693
893	673	75.36394177	Precinct-03	Davison	No	530	350693
915	683	74.64480874	Precinct-04 (Precinct-05)	Davison	No	535	350693
1113	896	80.50314465	Precinct-06 (Precinct-07)	Davison	No	678	350693

RegisteredVoters	BallotsCast	VoterTurnout	PrecinctName	CountyName	calcCandidate	calcCandidateVotes	ContestTotal
671	457	68.10730253	Precinct-08	Davison	No	347	350693
651	429	65.89861751	Precinct-09	Davison	No	337	350693
602	416	69.10299003	Precinct-10	Davison	No	315	350693
601	427	71.04825291	Precinct-11	Davison	No	320	350693
848	599	70.63679245	Precinct-12 (Precinct-13)	Davison	No	440	350693
653	381	58.34609495	Precinct-14	Davison	No	287	350693
841	581	69.08442331	Precinct-15	Davison	No	442	350693
539	375	69.57328386	Precinct-16	Davison	No	282	350693
503	353	70.17892644	Precinct-17 (Precinct-18)	Davison	No	255	350693
654	457	69.87767584	Precinct-19	Davison	No	350	350693
1048	764	72.90076336	Precinct-20	Davison	No	602	350693
2090	880	42.10526316	Precinct-01	Lawrence	Yes	197	350693
2412	1023	42.41293532	Precinct-02	Lawrence	Yes	208	350693
2715	1165	42.90976059	Precinct-03	Lawrence	Yes	249	350693
1893	813	42.94770206	Precinct-04	Lawrence	Yes	171	350693
943	324	34.35843054	Precinct-05	Lawrence	Yes	82	350693
407	208	51.10565111	Precinct-06	Lawrence	Yes	34	350693
1794	487	27.14604236	Precinct-07	Lawrence	Yes	95	350693
255	157	61.56862745	Precinct-08	Lawrence	Yes	30	350693
1127	639	56.69920142	Precinct-09	Lawrence	Yes	95	350693
3341	1434	42.92128105	Precinct-10	Lawrence	Yes	241	350693
2090	880	42.10526316	Precinct-01	Lawrence	No	619	350693
2412	1023	42.41293532	Precinct-02	Lawrence	No	754	350693
2715	1165	42.90976059	Precinct-03	Lawrence	No	829	350693
1893	813	42.94770206	Precinct-04	Lawrence	No	604	350693
943	324	34.35843054	Precinct-05	Lawrence	No	224	350693
407	208	51.10565111	Precinct-06	Lawrence	No	164	350693
1794	487	27.14604236	Precinct-07	Lawrence	No	368	350693
255	157	61.56862745	Precinct-08	Lawrence	No	122	350693
1127	639	56.69920142	Precinct-09	Lawrence	No	521	350693
3341	1434	42.92128105	Precinct-10	Lawrence	No	1103	350693
392	318	81.12244898	Precinct-1	Aurora	Yes	38	350693
190	159	83.68421053	Precinct-2	Aurora	Yes	15	350693
573	430	75.04363002	Precinct-3	Aurora	Yes	52	350693
282	205	72.69503546	Precinct-5	Aurora	Yes	41	350693
446	335	75.11210762	Precinct-7	Aurora	Yes	44	350693
392	318	81.12244898	Precinct-1	Aurora	No	264	350693
190	159	83.68421053	Precinct-2	Aurora	No	133	350693
573	430	75.04363002	Precinct-3	Aurora	No	345	350693
282	205	72.69503546	Precinct-5	Aurora	No	151	350693
446	335	75.11210762	Precinct-7	Aurora	No	271	350693
519	270	52.02312139	Allen Precinct	Bennett	Yes	55	350693
572	368	64.33566434	Martin City Precinct	Bennett	Yes	76	350693
211	173	81.99052133	Vetal/Tuthill Precinct	Bennett	Yes	13	350693
571	360	63.04728546	Martin Rural 26/27 Precinct	Bennett	Yes	73	350693
519	270	52.02312139	Allen Precinct	Bennett	No	170	350693

RegisteredVoters	BallotsCast	VoterTurnout	PrecinctName	CountyName	calcCandidate	calcCandidateVotes	ContestTotal
572	368	64.33566434	Martin City Precinct	Bennett	No	274	350693
211	173	81.99052133	Vetal/Tuthill Precinct	Bennett	No	150	350693
571	360	63.04728546	Martin Rural 26/27 Precinct	Bennett	No	260	350693
797	591	74.15307403	Precinct-1	Bon Homme	Yes	85	350693
642	519	80.8411215	Precinct-2	Bon Homme	Yes	74	350693
964	739	76.65975104	Precinct-3	Bon Homme	Yes	124	350693
743	579	77.92732167	Precinct-4	Bon Homme	Yes	73	350693
843	648	76.8683274	Precinct-5	Bon Homme	Yes	99	350693
797	591	74.15307403	Precinct-1	Bon Homme	No	477	350693
642	519	80.8411215	Precinct-2	Bon Homme	No	418	350693
964	739	76.65975104	Precinct-3	Bon Homme	No	563	350693
743	579	77.92732167	Precinct-4	Bon Homme	No	433	350693
843	648	76.8683274	Precinct-5	Bon Homme	No	518	350693
1856	1252	67.45689655	Precinct-01	Brule	Yes	201	350693
753	527	69.98671979	Precinct-02	Brule	Yes	60	350693
524	383	73.09160305	Precinct-03	Brule	Yes	40	350693
109	77	70.64220183	Precinct-04	Brule	Yes	6	350693
131	111	84.73282443	Precinct-05	Brule	Yes	9	350693
1856	1252	67.45689655	Precinct-01	Brule	No	955	350693
753	527	69.98671979	Precinct-02	Brule	No	431	350693
524	383	73.09160305	Precinct-03	Brule	No	322	350693
109	77	70.64220183	Precinct-04	Brule	No	66	350693
131	111	84.73282443	Precinct-05	Brule	No	95	350693
132	117	88.63636364	Precinct-1	Buffalo	Yes	16	350693
131	86	65.64885496	Precinct-2	Buffalo	Yes	10	350693
682	309	45.30791789	Precinct-3	Buffalo	Yes	57	350693
132	117	88.63636364	Precinct-1	Buffalo	No	93	350693
131	86	65.64885496	Precinct-2	Buffalo	No	71	350693
682	309	45.30791789	Precinct-3	Buffalo	No	211	350693
71	52	73.23943662	Precinct-06	Butte	Yes	1	350693
680	530	77.94117647	Precinct-08 (Precinct-13, Precinct-14)	Butte	Yes	64	350693
108	72	66.66666667	Precinct-11	Butte	Yes	7	350693
119	98	82.35294118	Precinct-12	Butte	Yes	10	350693
995	706	70.95477387	Precinct-16	Butte	Yes	115	350693
515	376	73.00970874	Precinct-17	Butte	Yes	50	350693
176	124	70.45454545	Precinct-18	Butte	Yes	12	350693
370	245	66.21621622	Precinct-20	Butte	Yes	41	350693
476	237	49.78991597	Precinct-21	Butte	Yes	29	350693
389	185	47.55784062	Precinct-22	Butte	Yes	40	350693
406	234	57.63546798	Precinct-23	Butte	Yes	44	350693
562	353	62.8113879	Precinct-24	Butte	Yes	56	350693
452	319	70.57522124	Precinct-25	Butte	Yes	48	350693
480	252	52.5	Precinct-26	Butte	Yes	44	350693
373	256	68.63270777	Precinct-27	Butte	Yes	35	350693
546	375	68.68131868	Precinct-28	Butte	Yes	69	350693
71	52	73.23943662	Precinct-06	Butte	No	49	350693

RegisteredVoters	BallotsCast	VoterTurnout	PrecinctName	CountyName	calcCandidate	calcCandidateVotes	ContestTotal
680	530	77.94117647	Precinct-08 (Precinct-13, Precinct-14)	Butte	No	442	350693
108	72	66.66666667	Precinct-11	Butte	No	59	350693
119	98	82.35294118	Precinct-12	Butte	No	82	350693
995	706	70.95477387	Precinct-16	Butte	No	562	350693
515	376	73.00970874	Precinct-17	Butte	No	303	350693
176	124	70.45454545	Precinct-18	Butte	No	105	350693
370	245	66.21621622	Precinct-20	Butte	No	198	350693
476	237	49.78991597	Precinct-21	Butte	No	198	350693
389	185	47.55784062	Precinct-22	Butte	No	136	350693
406	234	57.63546798	Precinct-23	Butte	No	176	350693
562	353	62.8113879	Precinct-24	Butte	No	269	350693
452	319	70.57522124	Precinct-25	Butte	No	243	350693
480	252	52.5	Precinct-26	Butte	No	190	350693
373	256	68.63270777	Precinct-27	Butte	No	204	350693
546	375	68.68131868	Precinct-28	Butte	No	289	350693
207	156	75.36231884	Precinct-1	Campbell	Yes	32	350693
236	168	71.18644068	Precinct-2	Campbell	Yes	32	350693
245	179	73.06122449	Precinct-3	Campbell	Yes	32	350693
228	177	77.63157895	Precinct-4	Campbell	Yes	18	350693
232	177	76.29310345	Precinct-5	Campbell	Yes	25	350693
207	156	75.36231884	Precinct-1	Campbell	No	117	350693
236	168	71.18644068	Precinct-2	Campbell	No	124	350693
245	179	73.06122449	Precinct-3	Campbell	No	130	350693
228	177	77.63157895	Precinct-4	Campbell	No	148	350693
232	177	76.29310345	Precinct-5	Campbell	No	133	350693
714	402	56.30252101	Precinct-01	Charles Mix	Yes	52	350693
272	189	69.48529412	Precinct-02	Charles Mix	Yes	36	350693
874	517	59.15331808	Precinct-03	Charles Mix	Yes	89	350693
349	180	51.57593123	Precinct-04	Charles Mix	Yes	29	350693
623	323	51.8459069	Precinct-05	Charles Mix	Yes	39	350693
418	215	51.4354067	Precinct-06	Charles Mix	Yes	28	350693
160	127	79.375	Precinct-07	Charles Mix	Yes	25	350693
229	172	75.10917031	Precinct-08	Charles Mix	Yes	16	350693
497	384	77.26358149	Precinct-09	Charles Mix	Yes	41	350693
175	107	61.14285714	Precinct-10	Charles Mix	Yes	16	350693
891	701	78.67564534	Precinct-11	Charles Mix	Yes	79	350693
154	106	68.83116883	Precinct-12	Charles Mix	Yes	14	350693
115	69	60	Precinct-13	Charles Mix	Yes	8	350693
714	402	56.30252101	Precinct-01	Charles Mix	No	337	350693
272	189	69.48529412	Precinct-02	Charles Mix	No	147	350693
874	517	59.15331808	Precinct-03	Charles Mix	No	389	350693
349	180	51.57593123	Precinct-04	Charles Mix	No	132	350693
623	323	51.8459069	Precinct-05	Charles Mix	No	259	350693
418	215	51.4354067	Precinct-06	Charles Mix	No	159	350693
160	127	79.375	Precinct-07	Charles Mix	No	91	350693
229	172	75.10917031	Precinct-08	Charles Mix	No	147	350693

RegisteredVoters	BallotsCast	VoterTurnout	PrecinctName	CountyName	calcCandidate	calcCandidateVotes	ContestTotal
497	384	77.26358149	Precinct-09	Charles Mix	No	328	350693
175	107	61.14285714	Precinct-10	Charles Mix	No	82	350693
891	701	78.67564534	Precinct-11	Charles Mix	No	583	350693
154	106	68.83116883	Precinct-12	Charles Mix	No	89	350693
115	69	60	Precinct-13	Charles Mix	No	59	350693
219	166	75.79908676	Precinct-01	Clark	Yes	25	350693
197	141	71.57360406	Precinct-02	Clark	Yes	18	350693
153	108	70.58823529	Precinct-03	Clark	Yes	9	350693
158	117	74.05063291	Precinct-04	Clark	Yes	10	350693
218	110	50.4587156	Precinct-05	Clark	Yes	9	350693
90	67	74.44444444	Precinct-06	Clark	Yes	8	350693
201	119	59.2039801	Precinct-07	Clark	Yes	12	350693
208	141	67.78846154	Precinct-08	Clark	Yes	24	350693
136	68	50	Precinct-09	Clark	Yes	5	350693
125	106	84.8	Precinct-10	Clark	Yes	20	350693
243	166	68.3127572	Precinct-11	Clark	Yes	19	350693
248	164	66.12903226	Precinct-12	Clark	Yes	20	350693
352	237	67.32954545	Precinct-13	Clark	Yes	29	350693
219	166	75.79908676	Precinct-01	Clark	No	132	350693
197	141	71.57360406	Precinct-02	Clark	No	115	350693
153	108	70.58823529	Precinct-03	Clark	No	93	350693
158	117	74.05063291	Precinct-04	Clark	No	100	350693
218	110	50.4587156	Precinct-05	Clark	No	94	350693
90	67	74.44444444	Precinct-06	Clark	No	55	350693
201	119	59.2039801	Precinct-07	Clark	No	102	350693
208	141	67.78846154	Precinct-08	Clark	No	109	350693
136	68	50	Precinct-09	Clark	No	57	350693
125	106	84.8	Precinct-10	Clark	No	85	350693
243	166	68.3127572	Precinct-11	Clark	No	136	350693
248	164	66.12903226	Precinct-12	Clark	No	133	350693
352	237	67.32954545	Precinct-13	Clark	No	179	350693
528	421	79.73484848	Precinct-01	Clay	Yes	53	350693
560	385	68.75	Precinct-02	Clay	Yes	66	350693
1251	970	77.53796962	Precinct-03	Clay	Yes	244	350693
562	367	65.3024911	Precinct-C1	Clay	Yes	128	350693
505	262	51.88118812	Precinct-C2	Clay	Yes	81	350693
614	329	53.58306189	Precinct-E1	Clay	Yes	81	350693
345	165	47.82608696	Precinct-E2	Clay	Yes	34	350693
1015	757	74.58128079	Precinct-S1	Clay	Yes	198	350693
857	589	68.72812135	Precinct-S2	Clay	Yes	166	350693
918	586	63.83442266	Precinct-W1	Clay	Yes	130	350693
573	377	65.79406632	Precinct-W2	Clay	Yes	90	350693
528	421	79.73484848	Precinct-01	Clay	No	342	350693
560	385	68.75	Precinct-02	Clay	No	287	350693
1251	970	77.53796962	Precinct-03	Clay	No	664	350693
562	367	65.3024911	Precinct-C1	Clay	No	206	350693

RegisteredVoters	BallotsCast	VoterTurnout	PrecinctName	CountyName	calcCandidate	calcCandidateVotes	ContestTotal
505	262	51.88118812	Precinct-C2	Clay	No	158	350693
614	329	53.58306189	Precinct-E1	Clay	No	220	350693
345	165	47.82608696	Precinct-E2	Clay	No	109	350693
1015	757	74.58128079	Precinct-S1	Clay	No	496	350693
857	589	68.72812135	Precinct-S2	Clay	No	382	350693
918	586	63.83442266	Precinct-W1	Clay	No	410	350693
573	377	65.79406632	Precinct-W2	Clay	No	262	350693
195	63	32.30769231	Bullhead Precinct	Corson	Yes	12	350693
202	74	36.63366337	West Rural McLaughlin Precinct	Corson	Yes	15	350693
93	70	75.2688172	Grand Valley Precinct	Corson	Yes	5	350693
142	61	42.95774648	Kenel Precinct	Corson	Yes	15	350693
114	79	69.29824561	Stone Church Precinct	Corson	Yes	9	350693
184	102	55.43478261	Lincoln Precinct (Oak Creek Precinct)	Corson	Yes	20	350693
261	103	39.46360153	Little Eagle Precinct	Corson	Yes	23	350693
461	193	41.86550976	McLaughlin Precinct	Corson	Yes	57	350693
243	171	70.37037037	McIntosh Precinct (South McIntosh Precinct)	Corson	Yes	33	350693
217	96	44.23963134	Wakpala Precinct	Corson	Yes	17	350693
154	119	77.27272727	Morristown Precinct	Corson	Yes	13	350693
95	64	67.36842105	Ridgeland Precinct	Corson	Yes	12	350693
195	63	32.30769231	Bullhead Precinct	Corson	No	42	350693
202	74	36.63366337	West Rural McLaughlin Precinct	Corson	No	52	350693
93	70	75.2688172	Grand Valley Precinct	Corson	No	62	350693
142	61	42.95774648	Kenel Precinct	Corson	No	38	350693
114	79	69.29824561	Stone Church Precinct	Corson	No	66	350693
184	102	55.43478261	Lincoln Precinct (Oak Creek Precinct)	Corson	No	77	350693
261	103	39.46360153	Little Eagle Precinct	Corson	No	71	350693
461	193	41.86550976	McLaughlin Precinct	Corson	No	121	350693
243	171	70.37037037	McIntosh Precinct (South McIntosh Precinct)	Corson	No	119	350693
217	96	44.23963134	Wakpala Precinct	Corson	No	74	350693
154	119	77.27272727	Morristown Precinct	Corson	No	97	350693
95	64	67.36842105	Ridgeland Precinct	Corson	No	50	350693
1249	934	74.77982386	Precinct-01	Custer	Yes	188	350693
173	143	82.65895954	Precinct-02	Custer	Yes	27	350693
270	196	72.59259259	Precinct-03	Custer	Yes	39	350693
455	361	79.34065934	Precinct-04	Custer	Yes	68	350693
888	698	78.6036036	Precinct-05	Custer	Yes	136	350693
569	401	70.4745167	Precinct-06	Custer	Yes	85	350693
346	225	65.02890173	Precinct-07	Custer	Yes	51	350693
615	443	72.03252033	Precinct-08	Custer	Yes	110	350693
1567	1265	80.72750479	Precinct-09	Custer	Yes	259	350693
214	159	74.29906542	Precinct-10	Custer	Yes	35	350693
1249	934	74.77982386	Precinct-01	Custer	No	691	350693
173	143	82.65895954	Precinct-02	Custer	No	115	350693
270	196	72.59259259	Precinct-03	Custer	No	146	350693
455	361	79.34065934	Precinct-04	Custer	No	273	350693
888	698	78.6036036	Precinct-05	Custer	No	509	350693

RegisteredVoters	BallotsCast	VoterTurnout	PrecinctName	CountyName	calcCandidate	calcCandidateVotes	ContestTotal
569	401	70.4745167	Precinct-06	Custer	No	303	350693
346	225	65.02890173	Precinct-07	Custer	No	165	350693
615	443	72.03252033	Precinct-08	Custer	No	314	350693
1567	1265	80.72750479	Precinct-09	Custer	No	952	350693
214	159	74.29906542	Precinct-10	Custer	No	114	350693
388	271	69.84536082	Precinct-01	Day	Yes	44	350693
425	289	68	Precinct-02	Day	Yes	59	350693
240	159	66.25	Precinct-03	Day	Yes	22	350693
244	197	80.73770492	Precinct-04	Day	Yes	41	350693
311	190	61.09324759	Precinct-05	Day	Yes	14	350693
453	257	56.73289183	Precinct-06	Day	Yes	43	350693
245	178	72.65306122	Precinct-07	Day	Yes	29	350693
174	138	79.31034483	Precinct-08	Day	Yes	21	350693
268	197	73.50746269	Precinct-09	Day	Yes	32	350693
145	110	75.86206897	Precinct-10	Day	Yes	15	350693
297	210	70.70707071	Precinct-11	Day	Yes	33	350693
292	195	66.78082192	Precinct-12	Day	Yes	49	350693
309	198	64.0776699	Precinct-13	Day	Yes	35	350693
352	249	70.73863636	Precinct-14	Day	Yes	38	350693
388	271	69.84536082	Precinct-01	Day	No	196	350693
425	289	68	Precinct-02	Day	No	204	350693
240	159	66.25	Precinct-03	Day	No	129	350693
244	197	80.73770492	Precinct-04	Day	No	135	350693
311	190	61.09324759	Precinct-05	Day	No	165	350693
453	257	56.73289183	Precinct-06	Day	No	192	350693
245	178	72.65306122	Precinct-07	Day	No	136	350693
174	138	79.31034483	Precinct-08	Day	No	106	350693
268	197	73.50746269	Precinct-09	Day	No	146	350693
145	110	75.86206897	Precinct-10	Day	No	90	350693
297	210	70.70707071	Precinct-11	Day	No	163	350693
292	195	66.78082192	Precinct-12	Day	No	134	350693
309	198	64.0776699	Precinct-13	Day	No	149	350693
352	249	70.73863636	Precinct-14	Day	No	185	350693
192	150	78.125	Precinct-01	Deuel	Yes	23	350693
405	300	74.07407407	Precinct-03	Deuel	Yes	49	350693
260	190	73.07692308	Precinct-04	Deuel	Yes	22	350693
265	180	67.9245283	Precinct-05	Deuel	Yes	28	350693
251	197	78.48605578	Precinct-06	Deuel	Yes	26	350693
260	191	73.46153846	Precinct-07	Deuel	Yes	30	350693
361	261	72.29916898	Precinct-08	Deuel	Yes	34	350693
360	284	78.88888889	Precinct-09	Deuel	Yes	48	350693
219	175	79.9086758	Precinct-10	Deuel	Yes	26	350693
303	205	67.65676568	Precinct-11	Deuel	Yes	32	350693
192	150	78.125	Precinct-01	Deuel	No	119	350693
405	300	74.07407407	Precinct-03	Deuel	No	238	350693
260	190	73.07692308	Precinct-04	Deuel	No	151	350693

RegisteredVoters	BallotsCast	VoterTurnout	PrecinctName	CountyName	calcCandidate	calcCandidateVotes	ContestTotal
265	180	67.9245283	Precinct-05	Deuel	No	142	350693
251	197	78.48605578	Precinct-06	Deuel	No	158	350693
260	191	73.46153846	Precinct-07	Deuel	No	151	350693
361	261	72.29916898	Precinct-08	Deuel	No	207	350693
360	284	78.88888889	Precinct-09	Deuel	No	217	350693
219	175	79.9086758	Precinct-10	Deuel	No	143	350693
303	205	67.65676568	Precinct-11	Deuel	No	163	350693
50	41	82	Precinct-02 Trail City	Dewey	Yes	3	350693
488	337	69.05737705	Precinct-04 Timber Lake	Dewey	Yes	42	350693
93	61	65.59139785	Precinct-05 Firesteel	Dewey	Yes	12	350693
206	145	70.38834951	Precinct-06 Isabel	Dewey	Yes	14	350693
652	253	38.80368098	Precinct-07 Eagle Butte East	Dewey	Yes	58	350693
107	66	61.68224299	Precinct-08 White Horse	Dewey	Yes	10	350693
103	70	67.96116505	Precinct-09 Promise	Dewey	Yes	19	350693
191	90	47.12041885	Precinct-11 Swiftbird/LaPlant	Dewey	Yes	22	350693
528	234	44.31818182	Precinct-12 Eagle Butte North (Precinct-13 Eagle Butte North)	Dewey	Yes	38	350693
597	285	47.73869347	Precinct-14 Eagle Butte South	Dewey	Yes	55	350693
308	157	50.97402597	Precinct-15 Eagle Butte West	Dewey	Yes	30	350693
50	41	82	Precinct-02 Trail City	Dewey	No	38	350693
488	337	69.05737705	Precinct-04 Timber Lake	Dewey	No	278	350693
93	61	65.59139785	Precinct-05 Firesteel	Dewey	No	44	350693
206	145	70.38834951	Precinct-06 Isabel	Dewey	No	122	350693
652	253	38.80368098	Precinct-07 Eagle Butte East	Dewey	No	178	350693
107	66	61.68224299	Precinct-08 White Horse	Dewey	No	51	350693
103	70	67.96116505	Precinct-09 Promise	Dewey	No	39	350693
191	90	47.12041885	Precinct-11 Swiftbird/LaPlant	Dewey	No	60	350693
528	234	44.31818182	Precinct-12 Eagle Butte North (Precinct-13 Eagle Butte North)	Dewey	No	180	350693
597	285	47.73869347	Precinct-14 Eagle Butte South	Dewey	No	222	350693
308	157	50.97402597	Precinct-15 Eagle Butte West	Dewey	No	118	350693
461	381	82.64642082	Precinct-1	Douglas	Yes	29	350693
392	312	79.59183673	Precinct-2	Douglas	Yes	39	350693
422	279	66.11374408	Precinct-3	Douglas	Yes	36	350693
447	343	76.73378076	Precinct-4	Douglas	Yes	49	350693
390	321	82.30769231	Precinct-5	Douglas	Yes	28	350693
461	381	82.64642082	Precinct-1	Douglas	No	327	350693
392	312	79.59183673	Precinct-2	Douglas	No	242	350693
422	279	66.11374408	Precinct-3	Douglas	No	226	350693
447	343	76.73378076	Precinct-4	Douglas	No	281	350693
390	321	82.30769231	Precinct-5	Douglas	No	278	350693
590	442	74.91525424	Precinct-1	Edmunds	Yes	84	350693
574	402	70.03484321	Precinct-2	Edmunds	Yes	68	350693
546	308	56.41025641	Precinct-3	Edmunds	Yes	35	350693
372	274	73.65591398	Precinct-4	Edmunds	Yes	46	350693
524	374	71.3740458	Precinct-5	Edmunds	Yes	53	350693
215	162	75.34883721	Precinct-6	Edmunds	Yes	30	350693
590	442	74.91525424	Precinct-1	Edmunds	No	325	350693



RegisteredVoters	BallotsCast	VoterTurnout	PrecinctName	CountyName	calcCandidate	calcCandidateVotes	ContestTotal
574	402	70.03484321	Precinct-2	Edmunds	No	298	350693
546	308	56.41025641	Precinct-3	Edmunds	No	222	350693
372	274	73.65591398	Precinct-4	Edmunds	No	209	350693
524	374	71.3740458	Precinct-5	Edmunds	No	295	350693
215	162	75.34883721	Precinct-6	Edmunds	No	125	350693
172	139	80.81395349	BEA	Fall River	Yes	9	350693
219	168	76.71232877	CAS	Fall River	Yes	32	350693
779	545	69.96148909	EDA	Fall River	Yes	99	350693
654	437	66.81957187	HS 1	Fall River	Yes	85	350693
1218	912	74.87684729	JAC	Fall River	Yes	162	350693
255	204	80	Oelrichs Area	Fall River	Yes	23	350693
632	440	69.62025316	HS3	Fall River	Yes	84	350693
548	341	62.22627737	HS4	Fall River	Yes	64	350693
631	462	73.21711569	HS2	Fall River	Yes	81	350693
172	139	80.81395349	BEA	Fall River	No	120	350693
219	168	76.71232877	CAS	Fall River	No	124	350693
779	545	69.96148909	EDA	Fall River	No	404	350693
654	437	66.81957187	HS 1	Fall River	No	310	350693
1218	912	74.87684729	JAC	Fall River	No	688	350693
255	204	80	Oelrichs Area	Fall River	No	165	350693
632	440	69.62025316	HS3	Fall River	No	321	350693
548	341	62.22627737	HS4	Fall River	No	252	350693
631	462	73.21711569	HS2	Fall River	No	336	350693
231	193	83.54978355	Precinct-1	Faulk	Yes	21	350693
222	94	42.34234234	Precinct-2	Faulk	Yes	6	350693
167	140	83.83233533	Precinct-3	Faulk	Yes	21	350693
113	97	85.84070796	Precinct-4	Faulk	Yes	12	350693
147	105	71.42857143	Precinct-5	Faulk	Yes	18	350693
296	243	82.09459459	Precinct-6	Faulk	Yes	32	350693
368	285	77.44565217	Precinct-7	Faulk	Yes	40	350693
231	193	83.54978355	Precinct-1	Faulk	No	155	350693
222	94	42.34234234	Precinct-2	Faulk	No	78	350693
167	140	83.83233533	Precinct-3	Faulk	No	111	350693
113	97	85.84070796	Precinct-4	Faulk	No	80	350693
147	105	71.42857143	Precinct-5	Faulk	No	85	350693
296	243	82.09459459	Precinct-6	Faulk	No	195	350693
368	285	77.44565217	Precinct-7	Faulk	No	219	350693
496	337	67.94354839	Precinct-11	Grant	Yes	42	350693
101	75	74.25742574	Precinct-12	Grant	Yes	15	350693
152	109	71.71052632	Precinct-21	Grant	Yes	16	350693
552	395	71.55797101	Precinct-22	Grant	Yes	73	350693
92	79	85.86956522	Precinct-31	Grant	Yes	21	350693
162	111	68.51851852	Precinct-32	Grant	Yes	22	350693
532	431	81.01503759	Precinct-33	Grant	Yes	92	350693
326	253	77.60736196	Precinct-41	Grant	Yes	46	350693
391	300	76.72634271	Precinct-42	Grant	Yes	58	350693

RegisteredVoters	BallotsCast	VoterTurnout	PrecinctName	CountyName	calcCandidate	calcCandidateVotes	ContestTotal
569	424	74.51669596	Precinct-43	Grant	Yes	87	350693
165	125	75.75757576	Precinct-44	Grant	Yes	15	350693
218	164	75.2293578	Precinct-45	Grant	Yes	32	350693
264	213	80.68181818	Precinct-46	Grant	Yes	51	350693
284	230	80.98591549	Precinct-47	Grant	Yes	22	350693
161	115	71.42857143	Precinct-49	Grant	Yes	22	350693
116	85	73.27586207	Precinct-52	Grant	Yes	15	350693
74	50	67.56756757	Precinct-53	Grant	Yes	11	350693
224	172	76.78571429	Precinct-54	Grant	Yes	30	350693
496	337	67.94354839	Precinct-11	Grant	No	260	350693
101	75	74.25742574	Precinct-12	Grant	No	52	350693
152	109	71.71052632	Precinct-21	Grant	No	82	350693
552	395	71.55797101	Precinct-22	Grant	No	296	350693
92	79	85.86956522	Precinct-31	Grant	No	55	350693
162	111	68.51851852	Precinct-32	Grant	No	77	350693
532	431	81.01503759	Precinct-33	Grant	No	306	350693
326	253	77.60736196	Precinct-41	Grant	No	194	350693
391	300	76.72634271	Precinct-42	Grant	No	226	350693
569	424	74.51669596	Precinct-43	Grant	No	311	350693
165	125	75.75757576	Precinct-44	Grant	No	104	350693
218	164	75.2293578	Precinct-45	Grant	No	125	350693
264	213	80.68181818	Precinct-46	Grant	No	144	350693
284	230	80.98591549	Precinct-47	Grant	No	189	350693
161	115	71.42857143	Precinct-49	Grant	No	91	350693
116	85	73.27586207	Precinct-52	Grant	No	63	350693
74	50	67.56756757	Precinct-53	Grant	No	36	350693
224	172	76.78571429	Precinct-54	Grant	No	127	350693
1331	1000	75.13148009	Precinct-1	Gregory	Yes	126	350693
1009	777	77.00693756	Precinct-2	Gregory	Yes	97	350693
486	358	73.66255144	Precinct-3	Gregory	Yes	43	350693
1331	1000	75.13148009	Precinct-1	Gregory	No	827	350693
1009	777	77.00693756	Precinct-2	Gregory	No	638	350693
486	358	73.66255144	Precinct-3	Gregory	No	289	350693
141	111	78.72340426	Precinct-01	Haakon	Yes	10	350693
170	136	80	Precinct-04	Haakon	Yes	11	350693
283	216	76.32508834	Precinct-16	Haakon	Yes	13	350693
264	205	77.65151515	Precinct-17	Haakon	Yes	19	350693
257	200	77.82101167	Precinct-19	Haakon	Yes	21	350693
264	191	72.34848485	Precinct-20	Haakon	Yes	14	350693
141	111	78.72340426	Precinct-01	Haakon	No	95	350693
170	136	80	Precinct-04	Haakon	No	121	350693
283	216	76.32508834	Precinct-16	Haakon	No	191	350693
264	205	77.65151515	Precinct-17	Haakon	No	168	350693
257	200	77.82101167	Precinct-19	Haakon	No	164	350693
264	191	72.34848485	Precinct-20	Haakon	No	171	350693
203	149	73.39901478	Precinct-02	Hamlin	Yes	23	350693

RegisteredVoters	BallotsCast	VoterTurnout	PrecinctName	CountyName	calcCandidate	calcCandidateVotes	ContestTotal
981	707	72.06931702	Precinct-21	Hamlin	Yes	121	350693
163	132	80.98159509	Precinct-22	Hamlin	Yes	15	350693
452	324	71.68141593	Precinct-23	Hamlin	Yes	45	350693
827	640	77.38814994	Precinct-24	Hamlin	Yes	110	350693
681	479	70.33773862	Precinct-25	Hamlin	Yes	71	350693
535	409	76.44859813	Precinct-26	Hamlin	Yes	46	350693
203	149	73.39901478	Precinct-02	Hamlin	No	112	350693
981	707	72.06931702	Precinct-21	Hamlin	No	552	350693
163	132	80.98159509	Precinct-22	Hamlin	No	110	350693
452	324	71.68141593	Precinct-23	Hamlin	No	244	350693
827	640	77.38814994	Precinct-24	Hamlin	No	473	350693
681	479	70.33773862	Precinct-25	Hamlin	No	376	350693
535	409	76.44859813	Precinct-26	Hamlin	No	324	350693
285	235	82.45614035	Precinct-01 (Precinct-03)	Hand	Yes	23	350693
107	84	78.5046729	Precinct-02	Hand	Yes	10	350693
69	53	76.8115942	Precinct-04	Hand	Yes	4	350693
294	232	78.91156463	Precinct-05 (Precinct-08)	Hand	Yes	20	350693
233	181	77.68240343	Precinct-06	Hand	Yes	40	350693
149	120	80.53691275	Precinct-07	Hand	Yes	23	350693
182	146	80.21978022	Precinct-09 (Precinct-10)	Hand	Yes	18	350693
534	383	71.72284644	Precinct-11	Hand	Yes	58	350693
591	445	75.29610829	Precinct-12	Hand	Yes	66	350693
285	235	82.45614035	Precinct-01 (Precinct-03)	Hand	No	202	350693
107	84	78.5046729	Precinct-02	Hand	No	71	350693
69	53	76.8115942	Precinct-04	Hand	No	45	350693
294	232	78.91156463	Precinct-05 (Precinct-08)	Hand	No	200	350693
233	181	77.68240343	Precinct-06	Hand	No	134	350693
149	120	80.53691275	Precinct-07	Hand	No	90	350693
182	146	80.21978022	Precinct-09 (Precinct-10)	Hand	No	125	350693
534	383	71.72284644	Precinct-11	Hand	No	297	350693
591	445	75.29610829	Precinct-12	Hand	No	346	350693
1691	976	57.71732703	Precinct-1	Hanson	Yes	146	350693
530	362	68.30188679	Precinct-2	Hanson	Yes	59	350693
413	307	74.33414044	Precinct-3	Hanson	Yes	38	350693
444	286	64.41441441	Precinct-4	Hanson	Yes	38	350693
318	119	37.42138365	Precinct-5	Hanson	Yes	8	350693
1691	976	57.71732703	Precinct-1	Hanson	No	618	350693
530	362	68.30188679	Precinct-2	Hanson	No	288	350693
413	307	74.33414044	Precinct-3	Hanson	No	248	350693
444	286	64.41441441	Precinct-4	Hanson	No	231	350693
318	119	37.42138365	Precinct-5	Hanson	No	97	350693
206	163	79.12621359	Precinct-01	Harding	Yes	17	350693
156	124	79.48717949	Precinct-02	Harding	Yes	8	350693
67	58	86.56716418	Precinct-03	Harding	Yes	3	350693
141	116	82.26950355	Precinct-05	Harding	Yes	8	350693
53	42	79.24528302	Precinct-06	Harding	Yes	2	350693

RegisteredVoters	BallotsCast	VoterTurnout	PrecinctName	CountyName	calcCandidate	calcCandidateVotes	ContestTotal
124	92	74.19354839	Precinct-07	Harding	Yes	12	350693
76	60	78.94736842	Precinct-08	Harding	Yes	4	350693
143	125	87.41258741	Precinct-09	Harding	Yes	5	350693
206	163	79.12621359	Precinct-01	Harding	No	138	350693
156	124	79.48717949	Precinct-02	Harding	No	108	350693
67	58	86.56716418	Precinct-03	Harding	No	44	350693
141	116	82.26950355	Precinct-05	Harding	No	101	350693
53	42	79.24528302	Precinct-06	Harding	No	35	350693
124	92	74.19354839	Precinct-07	Harding	No	75	350693
76	60	78.94736842	Precinct-08	Harding	No	54	350693
143	125	87.41258741	Precinct-09	Harding	No	116	350693
11065	197	1.780388613	Blunt City Hall	Hughes	Yes	34	350693
11065	110	0.994125621	Harrold City Auditorium	Hughes	Yes	13	350693
11065	86	0.777225486	Hyde Residence	Hughes	Yes	20	350693
11065	1962	17.73158608	New Life Assembly of God Church	Hughes	Yes	294	350693
11065	784	7.085404428	PILC Rec Center	Hughes	Yes	125	350693
11065	1876	16.9543606	Faith Lutheran Church	Hughes	Yes	269	350693
11065	1411	12.75192047	Lutheran Memorial Church	Hughes	Yes	216	350693
11065	197	1.780388613	Blunt City Hall	Hughes	No	158	350693
11065	110	0.994125621	Harrold City Auditorium	Hughes	No	94	350693
11065	86	0.777225486	Hyde Residence	Hughes	No	61	350693
11065	1962	17.73158608	New Life Assembly of God Church	Hughes	No	1598	350693
11065	784	7.085404428	PILC Rec Center	Hughes	No	629	350693
11065	1876	16.9543606	Faith Lutheran Church	Hughes	No	1539	350693
11065	1411	12.75192047	Lutheran Memorial Church	Hughes	No	1129	350693
1013	717	70.7798618	Precinct-01	Hutchinson	Yes	284	350693
1040	793	76.25	Precinct-02	Hutchinson	Yes	116	350693
222	144	64.86486486	Precinct-03	Hutchinson	Yes	15	350693
651	465	71.42857143	Precinct-04	Hutchinson	Yes	47	350693
996	699	70.18072289	Precinct-05	Hutchinson	Yes	101	350693
580	439	75.68965517	Precinct-06	Hutchinson	Yes	57	350693
333	197	59.15915916	Precinct-07	Hutchinson	Yes	20	350693
1013	717	70.7798618	Precinct-01	Hutchinson	No	386	350693
1040	793	76.25	Precinct-02	Hutchinson	No	607	350693
222	144	64.86486486	Precinct-03	Hutchinson	No	125	350693
651	465	71.42857143	Precinct-04	Hutchinson	No	391	350693
996	699	70.18072289	Precinct-05	Hutchinson	No	566	350693
580	439	75.68965517	Precinct-06	Hutchinson	No	367	350693
333	197	59.15915916	Precinct-07	Hutchinson	No	168	350693
998	703	70.44088176	Hyde County Memorial Auditorium - Main Arena	Hyde	Yes	102	350693
998	703	70.44088176	Hyde County Memorial Auditorium - Main Arena	Hyde	No	559	350693
58	43	74.13793103	Precinct-1	Jackson	Yes	5	350693
160	117	73.125	Precinct-2	Jackson	Yes	16	350693
353	259	73.37110482	Precinct-3	Jackson	Yes	39	350693
238	168	70.58823529	Precinct-4	Jackson	Yes	21	350693
120	94	78.33333333	Precinct-5	Jackson	Yes	11	350693

RegisteredVoters	BallotsCast	VoterTurnout	PrecinctName	CountyName	calcCandidate	calcCandidateVotes	ContestTotal
157	119	75.79617834	Precinct-6	Jackson	Yes	11	350693
636	252	39.62264151	Precinct-7	Jackson	Yes	60	350693
160	66	41.25	Precinct-8	Jackson	Yes	7	350693
58	43	74.13793103	Precinct-1	Jackson	No	37	350693
160	117	73.125	Precinct-2	Jackson	No	96	350693
353	259	73.37110482	Precinct-3	Jackson	No	207	350693
238	168	70.58823529	Precinct-4	Jackson	No	130	350693
120	94	78.33333333	Precinct-5	Jackson	No	83	350693
157	119	75.79617834	Precinct-6	Jackson	No	106	350693
636	252	39.62264151	Precinct-7	Jackson	No	162	350693
160	66	41.25	Precinct-8	Jackson	No	55	350693
623	490	78.65168539	Precinct-1	Jerauld	Yes	106	350693
183	151	82.5136612	Precinct-2	Jerauld	Yes	27	350693
198	147	74.24242424	Precinct-3	Jerauld	Yes	24	350693
132	105	79.54545455	Precinct-4	Jerauld	Yes	12	350693
143	110	76.92307692	Precinct-5	Jerauld	Yes	25	350693
623	490	78.65168539	Precinct-1	Jerauld	No	344	350693
183	151	82.5136612	Precinct-2	Jerauld	No	117	350693
198	147	74.24242424	Precinct-3	Jerauld	No	110	350693
132	105	79.54545455	Precinct-4	Jerauld	No	85	350693
143	110	76.92307692	Precinct-5	Jerauld	No	77	350693
249	205	82.32931727	Precinct-1	Jones	Yes	22	350693
242	191	78.92561983	Precinct-3	Jones	Yes	24	350693
219	176	80.3652968	Precinct-5	Jones	Yes	14	350693
249	205	82.32931727	Precinct-1	Jones	No	173	350693
242	191	78.92561983	Precinct-3	Jones	No	153	350693
219	176	80.3652968	Precinct-5	Jones	No	144	350693
285	216	75.78947368	Iroquois Precinct	Kingsbury	Yes	31	350693
371	276	74.393531	Badger Precinct	Kingsbury	Yes	27	350693
581	434	74.69879518	Lake Preston Precinct	Kingsbury	Yes	62	350693
294	226	76.8707483	Oldham Precinct	Kingsbury	Yes	31	350693
811	572	70.53020962	Arlington Precinct	Kingsbury	Yes	82	350693
1126	900	79.92895204	De Smet Precinct	Kingsbury	Yes	130	350693
285	216	75.78947368	Iroquois Precinct	Kingsbury	No	173	350693
371	276	74.393531	Badger Precinct	Kingsbury	No	227	350693
581	434	74.69879518	Lake Preston Precinct	Kingsbury	No	333	350693
294	226	76.8707483	Oldham Precinct	Kingsbury	No	173	350693
811	572	70.53020962	Arlington Precinct	Kingsbury	No	455	350693
1126	900	79.92895204	De Smet Precinct	Kingsbury	No	705	350693
631	466	73.85103011	Chester-Franklin	Lake	Yes	83	350693
627	516	82.29665072	Wentworth-Rutland	Lake	Yes	100	350693
217	181	83.41013825	Nunda-Summit	Lake	Yes	17	350693
318	248	77.98742138	Concord-Badus-Wayne/Ramona	Lake	Yes	34	350693
548	435	79.37956204	Herman-Winfred	Lake	Yes	81	350693
601	485	80.69883527	Lakeview	Lake	Yes	102	350693
4702	2874	61.12292641	Ward One	Lake	Yes	530	350693

RegisteredVoters	BallotsCast	VoterTurnout	PrecinctName	CountyName	calcCandidate	calcCandidateVotes	ContestTotal
975	668	68.51282051	Ward Three	Lake	Yes	121	350693
1031	749	72.64791465	Ward Two	Lake	Yes	142	350693
477	339	71.06918239	Farmington-Leroy-Clarno-Orland	Lake	Yes	46	350693
631	466	73.85103011	Chester-Franklin	Lake	No	366	350693
627	516	82.29665072	Wentworth-Rutland	Lake	No	391	350693
217	181	83.41013825	Nunda-Summit	Lake	No	152	350693
318	248	77.98742138	Concord-Badus-Wayne/Ramona	Lake	No	191	350693
548	435	79.37956204	Herman-Winfred	Lake	No	329	350693
601	485	80.69883527	Lakeview	Lake	No	364	350693
4702	2874	61.12292641	Ward One	Lake	No	1752	350693
975	668	68.51282051	Ward Three	Lake	No	483	350693
1031	749	72.64791465	Ward Two	Lake	No	554	350693
477	339	71.06918239	Farmington-Leroy-Clarno-Orland	Lake	No	261	350693
334	263	78.74251497	02-Norway & Fairview, Fairview, Inc	Lincoln	Yes	37	350693
590	474	80.33898305	06-Highland & Canton	Lincoln	Yes	87	350693
278	219	78.77697842	08-Lincoln & Delaware	Lincoln	Yes	41	350693
253	221	87.35177866	11-Grant	Lincoln	Yes	39	350693
530	392	73.96226415	12-Dayton	Lincoln	Yes	60	350693
369	281	76.15176152	13-LaValley	Lincoln	Yes	68	350693
535	406	75.88785047	14-Perry	Lincoln	Yes	80	350693
1484	1121	75.53908356	15-Springdale	Lincoln	Yes	214	350693
1337	1013	75.76664174	16-Delapre	Lincoln	Yes	175	350693
1217	932	76.58175842	20-Canton 1, 2, 3	Lincoln	Yes	169	350693
317	225	70.97791798	21-Hudson & Eden	Lincoln	Yes	40	350693
752	543	72.20744681	23-Worthing & Lynn	Lincoln	Yes	106	350693
2527	1777	70.32053819	24-Tea	Lincoln	Yes	384	350693
1338	962	71.89835575	25-Lennox	Lincoln	Yes	195	350693
593	441	74.36762226	26-Brooklyn & Pleasant, Beresford	Lincoln	Yes	67	350693
1346	941	69.91084695	27-Harrisburg 1	Lincoln	Yes	150	350693
705	493	69.92907801	30-Canton 4 & 5	Lincoln	Yes	107	350693
1812	1435	79.19426049	Sioux Falls 1-11	Lincoln	Yes	286	350693
2067	1640	79.34204161	Sioux Falls 2-10	Lincoln	Yes	321	350693
1589	1192	75.01573317	Sioux Falls 1-12	Lincoln	Yes	255	350693
2162	1738	80.38852914	Sioux Falls 2-11	Lincoln	Yes	355	350693
1036	701	67.66409266	Sioux Falls 1-13	Lincoln	Yes	158	350693
1165	814	69.87124464	Sioux Falls 2-12	Lincoln	Yes	148	350693
1027	699	68.06231743	Sioux Falls 1-16	Lincoln	Yes	133	350693
2428	1867	76.89456343	Sioux Falls 2-13	Lincoln	Yes	410	350693
1168	870	74.48630137	Sioux Falls 1-14	Lincoln	Yes	174	350693
1298	1013	78.0431433	Sioux Falls 2-15	Lincoln	Yes	214	350693
1481	1126	76.02970966	Sioux Falls 1-18	Lincoln	Yes	247	350693
1343	910	67.75874907	Sioux Falls 1-15	Lincoln	Yes	197	350693
1548	1108	71.57622739	29-Harrisburg 2	Lincoln	Yes	210	350693
334	263	78.74251497	02-Norway & Fairview, Fairview, Inc	Lincoln	No	209	350693
590	474	80.33898305	06-Highland & Canton	Lincoln	No	359	350693
278	219	78.77697842	08-Lincoln & Delaware	Lincoln	No	170	350693

RegisteredVoters	BallotsCast	VoterTurnout	PrecinctName	CountyName	calcCandidate	calcCandidateVotes	ContestTotal
253	221	87.35177866	11-Grant	Lincoln	No	172	350693
530	392	73.96226415	12-Dayton	Lincoln	No	310	350693
369	281	76.15176152	13-LaValley	Lincoln	No	197	350693
535	406	75.88785047	14-Perry	Lincoln	No	308	350693
1484	1121	75.53908356	15-Springdale	Lincoln	No	825	350693
1337	1013	75.76664174	16-Delapre	Lincoln	No	764	350693
1217	932	76.58175842	20-Canton 1, 2, 3	Lincoln	No	698	350693
317	225	70.97791798	21-Hudson & Eden	Lincoln	No	166	350693
752	543	72.20744681	23-Worthing & Lynn	Lincoln	No	403	350693
2527	1777	70.32053819	24-Tea	Lincoln	No	1268	350693
1338	962	71.89835575	25-Lennox	Lincoln	No	708	350693
593	441	74.36762226	26-Brooklyn & Pleasant, Beresford	Lincoln	No	345	350693
1346	941	69.91084695	27-Harrisburg 1	Lincoln	No	723	350693
705	493	69.92907801	30-Canton 4 & 5	Lincoln	No	336	350693
1812	1435	79.19426049	Sioux Falls 1-11	Lincoln	No	1047	350693
2067	1640	79.34204161	Sioux Falls 2-10	Lincoln	No	1170	350693
1589	1192	75.01573317	Sioux Falls 1-12	Lincoln	No	839	350693
2162	1738	80.38852914	Sioux Falls 2-11	Lincoln	No	1275	350693
1036	701	67.66409266	Sioux Falls 1-13	Lincoln	No	511	350693
1165	814	69.87124464	Sioux Falls 2-12	Lincoln	No	604	350693
1027	699	68.06231743	Sioux Falls 1-16	Lincoln	No	511	350693
2428	1867	76.89456343	Sioux Falls 2-13	Lincoln	No	1318	350693
1168	870	74.48630137	Sioux Falls 1-14	Lincoln	No	616	350693
1298	1013	78.0431433	Sioux Falls 2-15	Lincoln	No	716	350693
1481	1126	76.02970966	Sioux Falls 1-18	Lincoln	No	795	350693
1343	910	67.75874907	Sioux Falls 1-15	Lincoln	No	637	350693
1548	1108	71.57622739	29-Harrisburg 2	Lincoln	No	829	350693
81	69	85.18518519	Precinct-01	Lyman	Yes	7	350693
454	326	71.8061674	Precinct-04	Lyman	Yes	64	350693
187	146	78.07486631	Precinct-06	Lyman	Yes	16	350693
599	175	29.21535893	Precinct-07	Lyman	Yes	47	350693
325	255	78.46153846	Precinct-09	Lyman	Yes	20	350693
493	386	78.29614604	Precinct-12	Lyman	Yes	44	350693
134	104	77.6119403	Precinct-13	Lyman	Yes	12	350693
81	69	85.18518519	Precinct-01	Lyman	No	58	350693
454	326	71.8061674	Precinct-04	Lyman	No	243	350693
187	146	78.07486631	Precinct-06	Lyman	No	114	350693
599	175	29.21535893	Precinct-07	Lyman	No	117	350693
325	255	78.46153846	Precinct-09	Lyman	No	208	350693
493	386	78.29614604	Precinct-12	Lyman	No	317	350693
134	104	77.6119403	Precinct-13	Lyman	No	79	350693
758	525	69.26121372	Precinct-01	McCook	Yes	102	350693
200	153	76.5	Precinct-02	McCook	Yes	23	350693
761	558	73.32457293	Precinct-03	McCook	Yes	86	350693
647	479	74.03400309	Precinct-04	McCook	Yes	55	350693
827	623	75.33252721	Precinct-05	McCook	Yes	115	350693

RegisteredVoters	BallotsCast	VoterTurnout	PrecinctName	CountyName	calcCandidate	calcCandidateVotes	ContestTotal
431	329	76.33410673	Precinct-06	McCook	Yes	46	350693
758	525	69.26121372	Precinct-01	McCook	No	381	350693
200	153	76.5	Precinct-02	McCook	No	124	350693
761	558	73.32457293	Precinct-03	McCook	No	438	350693
647	479	74.03400309	Precinct-04	McCook	No	392	350693
827	623	75.33252721	Precinct-05	McCook	No	463	350693
431	329	76.33410673	Precinct-06	McCook	No	266	350693
338	246	72.78106509	Precinct-1	McPherson	Yes	31	350693
423	191	45.1536643	Precinct-2	McPherson	Yes	20	350693
87	63	72.4137931	Precinct-3	McPherson	Yes	6	350693
324	241	74.38271605	Precinct-4	McPherson	Yes	40	350693
353	242	68.55524079	Precinct-5	McPherson	Yes	27	350693
329	235	71.42857143	Precinct-6	McPherson	Yes	38	350693
338	246	72.78106509	Precinct-1	McPherson	No	203	350693
423	191	45.1536643	Precinct-2	McPherson	No	160	350693
87	63	72.4137931	Precinct-3	McPherson	No	49	350693
324	241	74.38271605	Precinct-4	McPherson	No	184	350693
353	242	68.55524079	Precinct-5	McPherson	No	188	350693
329	235	71.42857143	Precinct-6	McPherson	No	175	350693
302	235	77.81456954	Precinct-A1	Marshall	Yes	47	350693
242	166	68.59504132	Precinct-A2	Marshall	Yes	25	350693
377	286	75.86206897	Precinct-A3	Marshall	Yes	52	350693
365	286	78.35616438	Precinct-A4	Marshall	Yes	62	350693
259	178	68.72586873	Precinct-A5	Marshall	Yes	21	350693
432	293	67.82407407	Precinct-A6	Marshall	Yes	55	350693
241	181	75.10373444	Precinct-A7	Marshall	Yes	38	350693
280	200	71.42857143	Precinct-A8	Marshall	Yes	20	350693
283	191	67.49116608	Precinct-A9	Marshall	Yes	40	350693
302	235	77.81456954	Precinct-A1	Marshall	No	177	350693
242	166	68.59504132	Precinct-A2	Marshall	No	129	350693
377	286	75.86206897	Precinct-A3	Marshall	No	215	350693
365	286	78.35616438	Precinct-A4	Marshall	No	207	350693
259	178	68.72586873	Precinct-A5	Marshall	No	148	350693
432	293	67.82407407	Precinct-A6	Marshall	No	226	350693
241	181	75.10373444	Precinct-A7	Marshall	No	127	350693
280	200	71.42857143	Precinct-A8	Marshall	No	166	350693
283	191	67.49116608	Precinct-A9	Marshall	No	137	350693
345	248	71.88405797	EAST STURGIS #1	Meade	Yes	34	350693
662	500	75.52870091	SOUTHEAST STURGIS #2	Meade	Yes	76	350693
350	245	70	CENTRAL STURGIS #3	Meade	Yes	39	350693
241	155	64.3153527	WEST STURGIS #4	Meade	Yes	21	350693
758	482	63.5883905	NORTHWEST STURGIS #5	Meade	Yes	85	350693
956	717	75	TILFORD #6	Meade	Yes	124	350693
443	329	74.26636569	RURAL STURGIS #7	Meade	Yes	63	350693
408	307	75.24509804	HARMONY #8	Meade	Yes	70	350693
178	149	83.70786517	BEAR BUTTE #9	Meade	Yes	21	350693



RegisteredVoters	BallotsCast	VoterTurnout	PrecinctName	CountyName	calcCandidate	calcCandidateVotes	ContestTotal
1340	998	74.47761194	SUMMERSET #10	Meade	Yes	182	350693
976	751	76.94672131	PIEDMONT #11	Meade	Yes	155	350693
1054	808	76.66034156	EAST PIEDMONT #12	Meade	Yes	146	350693
1409	1074	76.22427253	SOUTHEAST PIEDMONT #13	Meade	Yes	200	350693
885	613	69.26553672	BLACK HAWK #14	Meade	Yes	110	350693
529	408	77.12665406	RURAL BLACK HAWK #15	Meade	Yes	73	350693
441	386	87.52834467	WEST BLACK HAWK #16	Meade	Yes	73	350693
105	89	84.76190476	VIEWFIELD #17	Meade	Yes	6	350693
105	94	89.52380952	ELM SPRINGS #18	Meade	Yes	4	350693
666	507	76.12612613	CENTRAL BLACK HAWK #19	Meade	Yes	85	350693
67	53	79.10447761	HEREFORD #20	Meade	Yes	6	350693
583	389	66.7238422	ELK VALE #21	Meade	Yes	75	350693
1040	441	42.40384615	BASE #23	Meade	Yes	95	350693
276	194	70.28985507	WEST ELK VALE #24	Meade	Yes	34	350693
44	39	88.63636364	WHITE OWL #25	Meade	Yes	2	350693
165	142	86.06060606	CHALK BUTTE #27	Meade	Yes	10	350693
41	35	85.36585366	FAIRPOINT #29	Meade	Yes	2	350693
94	86	91.4893617	RED OWL #30	Meade	Yes	12	350693
361	264	73.13019391	FAITH #31	Meade	Yes	31	350693
108	79	73.14814815	PINE #33	Meade	Yes	8	350693
56	51	91.07142857	SULPHUR #35	Meade	Yes	2	350693
39	36	92.30769231	UNION #40	Meade	Yes	3	350693
65	53	81.53846154	MARCUS #41	Meade	Yes	3	350693
222	130	58.55855856	NORTHEAST STURGIS #1A	Meade	Yes	27	350693
476	373	78.36134454	SOUTH STURGIS #2A	Meade	Yes	83	350693
437	308	70.4805492	SOUTHWEST STURGIS #4A	Meade	Yes	42	350693
223	176	78.92376682	STURGIS #5A	Meade	Yes	22	350693
176	137	77.84090909	ALKALI #6A	Meade	Yes	11	350693
345	248	71.88405797	EAST STURGIS #1	Meade	No	199	350693
662	500	75.52870091	SOUTHEAST STURGIS #2	Meade	No	395	350693
350	245	70	CENTRAL STURGIS #3	Meade	No	184	350693
241	155	64.3153527	WEST STURGIS #4	Meade	No	124	350693
758	482	63.5883905	NORTHWEST STURGIS #5	Meade	No	366	350693
956	717	75	TILFORD #6	Meade	No	562	350693
443	329	74.26636569	RURAL STURGIS #7	Meade	No	247	350693
408	307	75.24509804	HARMONY #8	Meade	No	222	350693
178	149	83.70786517	BEAR BUTTE #9	Meade	No	121	350693
1340	998	74.47761194	SUMMERSET #10	Meade	No	754	350693
976	751	76.94672131	PIEDMONT #11	Meade	No	562	350693
1054	808	76.66034156	EAST PIEDMONT #12	Meade	No	631	350693
1409	1074	76.22427253	SOUTHEAST PIEDMONT #13	Meade	No	825	350693
885	613	69.26553672	BLACK HAWK #14	Meade	No	470	350693
529	408	77.12665406	RURAL BLACK HAWK #15	Meade	No	311	350693
441	386	87.52834467	WEST BLACK HAWK #16	Meade	No	300	350693
105	89	84.76190476	VIEWFIELD #17	Meade	No	77	350693
105	94	89.52380952	ELM SPRINGS #18	Meade	No	84	350693

RegisteredVoters	BallotsCast	VoterTurnout	PrecinctName	CountyName	calcCandidate	calcCandidateVotes	ContestTotal
666	507	76.12612613	CENTRAL BLACK HAWK #19	Meade	No	407	350693
67	53	79.10447761	HEREFORD #20	Meade	No	47	350693
583	389	66.7238422	ELK VALE #21	Meade	No	282	350693
1040	441	42.40384615	BASE #23	Meade	No	281	350693
276	194	70.28985507	WEST ELK VALE #24	Meade	No	150	350693
44	39	88.63636364	WHITE OWL #25	Meade	No	33	350693
165	142	86.06060606	CHALK BUTTE #27	Meade	No	124	350693
41	35	85.36585366	FAIRPOINT #29	Meade	No	33	350693
94	86	91.4893617	RED OWL #30	Meade	No	66	350693
361	264	73.13019391	FAITH #31	Meade	No	216	350693
108	79	73.14814815	PINE #33	Meade	No	68	350693
56	51	91.07142857	SULPHUR #35	Meade	No	45	350693
39	36	92.30769231	UNION #40	Meade	No	27	350693
65	53	81.53846154	MARCUS #41	Meade	No	49	350693
222	130	58.55855856	NORTHEAST STURGIS #1A	Meade	No	90	350693
476	373	78.36134454	SOUTH STURGIS #2A	Meade	No	272	350693
437	308	70.4805492	SOUTHWEST STURGIS #4A	Meade	No	242	350693
223	176	78.92376682	STURGIS #5A	Meade	No	143	350693
176	137	77.84090909	ALKALI #6A	Meade	No	119	350693
362	190	52.48618785	Precinct-2	Mellette	Yes	30	350693
189	148	78.30687831	Precinct-3	Mellette	Yes	15	350693
342	198	57.89473684	Precinct-5	Mellette	Yes	26	350693
274	169	61.67883212	Precinct-6	Mellette	Yes	22	350693
362	190	52.48618785	Precinct-2	Mellette	No	153	350693
189	148	78.30687831	Precinct-3	Mellette	No	127	350693
342	198	57.89473684	Precinct-5	Mellette	No	161	350693
274	169	61.67883212	Precinct-6	Mellette	No	139	350693
190	141	74.21052632	Precinct-1	Miner	Yes	30	350693
181	126	69.61325967	Precinct-2	Miner	Yes	19	350693
157	109	69.42675159	Precinct-3	Miner	Yes	10	350693
223	144	64.57399103	Precinct-4	Miner	Yes	21	350693
112	84	75	Precinct-5	Miner	Yes	15	350693
276	193	69.92753623	Precinct-6	Miner	Yes	18	350693
241	185	76.76348548	Precinct-7	Miner	Yes	27	350693
167	132	79.04191617	Precinct-8	Miner	Yes	23	350693
190	141	74.21052632	Precinct-1	Miner	No	96	350693
181	126	69.61325967	Precinct-2	Miner	No	94	350693
157	109	69.42675159	Precinct-3	Miner	No	89	350693
223	144	64.57399103	Precinct-4	Miner	No	118	350693
112	84	75	Precinct-5	Miner	No	65	350693
276	193	69.92753623	Precinct-6	Miner	No	158	350693
241	185	76.76348548	Precinct-7	Miner	No	141	350693
167	132	79.04191617	Precinct-8	Miner	No	100	350693
764	530	69.37172775	Precinct-1	Moody	Yes	94	350693
770	534	69.35064935	Precinct-2	Moody	Yes	126	350693
729	556	76.26886145	Precinct-3	Moody	Yes	120	350693

RegisteredVoters	BallotsCast	VoterTurnout	PrecinctName	CountyName	calcCandidate	calcCandidateVotes	ContestTotal
537	380	70.76350093	Precinct-4	Moody	Yes	59	350693
909	671	73.81738174	Precinct-5	Moody	Yes	107	350693
475	341	71.78947368	Precinct-34	Moody	Yes	34	350693
764	530	69.37172775	Precinct-1	Moody	No	403	350693
770	534	69.35064935	Precinct-2	Moody	No	372	350693
729	556	76.26886145	Precinct-3	Moody	No	410	350693
537	380	70.76350093	Precinct-4	Moody	No	299	350693
909	671	73.81738174	Precinct-5	Moody	No	516	350693
475	341	71.78947368	Precinct-34	Moody	No	289	350693
420	297	70.71428571	Precinct-01	Perkins	Yes	51	350693
142	110	77.46478873	Precinct-02	Perkins	Yes	18	350693
415	299	72.04819277	Precinct-03	Perkins	Yes	48	350693
81	61	75.30864198	Precinct-04	Perkins	Yes	16	350693
180	143	79.44444444	Precinct-05	Perkins	Yes	27	350693
161	124	77.01863354	Precinct-06	Perkins	Yes	20	350693
142	131	92.25352113	Precinct-07	Perkins	Yes	9	350693
78	66	84.61538462	Precinct-08	Perkins	Yes	5	350693
101	82	81.18811881	Precinct-09	Perkins	Yes	8	350693
464	338	72.84482759	Precinct-12	Perkins	Yes	42	350693
420	297	70.71428571	Precinct-01	Perkins	No	227	350693
142	110	77.46478873	Precinct-02	Perkins	No	88	350693
415	299	72.04819277	Precinct-03	Perkins	No	234	350693
81	61	75.30864198	Precinct-04	Perkins	No	37	350693
180	143	79.44444444	Precinct-05	Perkins	No	104	350693
161	124	77.01863354	Precinct-06	Perkins	No	97	350693
142	131	92.25352113	Precinct-07	Perkins	No	118	350693
78	66	84.61538462	Precinct-08	Perkins	No	59	350693
101	82	81.18811881	Precinct-09	Perkins	No	69	350693
464	338	72.84482759	Precinct-12	Perkins	No	269	350693
1869	753	40.28892456	Gettysburg Legion Annex	Potter	Yes	65	350693
1869	322	17.22846442	Hoven American Legion	Potter	Yes	46	350693
1869	753	40.28892456	Gettysburg Legion Annex	Potter	No	656	350693
1869	322	17.22846442	Hoven American Legion	Potter	No	265	350693
223	176	78.92376682	Precinct-01	Roberts	Yes	28	350693
620	448	72.25806452	Precinct-02	Roberts	Yes	73	350693
304	192	63.15789474	Precinct-03	Roberts	Yes	34	350693
134	86	64.17910448	Precinct-04	Roberts	Yes	22	350693
647	389	60.1236476	Precinct-05	Roberts	Yes	68	350693
873	546	62.54295533	Precinct-06 (Precinct-07)	Roberts	Yes	99	350693
196	115	58.67346939	Precinct-08	Roberts	Yes	27	350693
686	453	66.03498542	Precinct-09	Roberts	Yes	83	350693
504	214	42.46031746	Precinct-10	Roberts	Yes	40	350693
1220	752	61.63934426	Precinct-11	Roberts	Yes	146	350693
570	329	57.71929825	Precinct-12 (Precinct-14)	Roberts	Yes	64	350693
547	296	54.11334552	Precinct-13	Roberts	Yes	47	350693
223	176	78.92376682	Precinct-01	Roberts	No	133	350693

RegisteredVoters	BallotsCast	VoterTurnout	PrecinctName	CountyName	calcCandidate	calcCandidateVotes	ContestTotal
620	448	72.25806452	Precinct-02	Roberts	No	353	350693
304	192	63.15789474	Precinct-03	Roberts	No	143	350693
134	86	64.17910448	Precinct-04	Roberts	No	58	350693
647	389	60.1236476	Precinct-05	Roberts	No	296	350693
873	546	62.54295533	Precinct-06 (Precinct-07)	Roberts	No	402	350693
196	115	58.67346939	Precinct-08	Roberts	No	84	350693
686	453	66.03498542	Precinct-09	Roberts	No	341	350693
504	214	42.46031746	Precinct-10	Roberts	No	161	350693
1220	752	61.63934426	Precinct-11	Roberts	No	547	350693
570	329	57.71929825	Precinct-12 (Precinct-14)	Roberts	No	241	350693
547	296	54.11334552	Precinct-13	Roberts	No	225	350693
369	276	74.79674797	Precinct-1	Sanborn	Yes	35	350693
489	317	64.82617587	Precinct-2	Sanborn	Yes	52	350693
400	297	74.25	Precinct-4	Sanborn	Yes	54	350693
330	257	77.87878788	Precinct-5	Sanborn	Yes	33	350693
369	276	74.79674797	Precinct-1	Sanborn	No	228	350693
489	317	64.82617587	Precinct-2	Sanborn	No	249	350693
400	297	74.25	Precinct-4	Sanborn	No	222	350693
330	257	77.87878788	Precinct-5	Sanborn	No	207	350693
610	417	68.36065574	Precinct-01	Spink	Yes	45	350693
421	333	79.09738717	Precinct-03	Spink	Yes	38	350693
427	309	72.36533958	Precinct-04	Spink	Yes	57	350693
350	205	58.57142857	Precinct-05	Spink	Yes	24	350693
165	119	72.12121212	Precinct-06	Spink	Yes	18	350693
598	463	77.42474916	Precinct-07	Spink	Yes	65	350693
200	148	74	Precinct-08	Spink	Yes	20	350693
775	551	71.09677419	Precinct-09	Spink	Yes	109	350693
697	500	71.73601148	Precinct-10	Spink	Yes	104	350693
610	417	68.36065574	Precinct-01	Spink	No	339	350693
421	333	79.09738717	Precinct-03	Spink	No	276	350693
427	309	72.36533958	Precinct-04	Spink	No	237	350693
350	205	58.57142857	Precinct-05	Spink	No	167	350693
165	119	72.12121212	Precinct-06	Spink	No	99	350693
598	463	77.42474916	Precinct-07	Spink	No	378	350693
200	148	74	Precinct-08	Spink	No	119	350693
775	551	71.09677419	Precinct-09	Spink	No	413	350693
697	500	71.73601148	Precinct-10	Spink	No	352	350693
1925	1420	73.76623377	Precinct-01	Stanley	Yes	205	350693
86	73	84.88372093	Precinct-02	Stanley	Yes	4	350693
133	103	77.44360902	Precinct-03	Stanley	Yes	10	350693
1925	1420	73.76623377	Precinct-01	Stanley	No	1150	350693
86	73	84.88372093	Precinct-02	Stanley	No	66	350693
133	103	77.44360902	Precinct-03	Stanley	No	90	350693
1105	112	10.13574661	Bill Floyd Shop	Sully	Yes	14	350693
1105	490	44.3438914	Phoenix Center	Sully	Yes	62	350693
1105	95	8.597285068	Agar Fire Hall	Sully	Yes	9	350693

RegisteredVoters	BallotsCast	VoterTurnout	PrecinctName	CountyName	calcCandidate	calcCandidateVotes	ContestTotal
1105	112	10.13574661	Bill Floyd Shop	Sully	No	92	350693
1105	490	44.3438914	Phoenix Center	Sully	No	401	350693
1105	95	8.597285068	Agar Fire Hall	Sully	No	82	350693
196	145	73.97959184	Clearfield Consolidated	Tripp	Yes	27	350693
502	383	76.29482072	Colome Consolidated	Tripp	Yes	48	350693
118	98	83.05084746	Hamil Consolidated	Tripp	Yes	7	350693
123	82	66.66666667	Ideal Consolidated	Tripp	Yes	13	350693
210	161	76.66666667	Lake Consolidated	Tripp	Yes	18	350693
466	330	70.81545064	Lamro Consolidated	Tripp	Yes	38	350693
137	99	72.26277372	Sully Consolidated	Tripp	Yes	13	350693
146	107	73.28767123	Witten Consolidated	Tripp	Yes	12	350693
215	159	73.95348837	WINNER Consolidated SE 1ST	Tripp	Yes	14	350693
332	247	74.39759036	WINNER Consolidated-E 2ND	Tripp	Yes	34	350693
540	362	67.03703704	WINNER Consolidated-W 2ND	Tripp	Yes	41	350693
455	297	65.27472527	WINNER Consolidated-E 3RD	Tripp	Yes	44	350693
327	213	65.13761468	WINNER Consolidated-W 3RD	Tripp	Yes	30	350693
196	145	73.97959184	Clearfield Consolidated	Tripp	No	110	350693
502	383	76.29482072	Colome Consolidated	Tripp	No	308	350693
118	98	83.05084746	Hamil Consolidated	Tripp	No	85	350693
123	82	66.66666667	Ideal Consolidated	Tripp	No	64	350693
210	161	76.66666667	Lake Consolidated	Tripp	No	136	350693
466	330	70.81545064	Lamro Consolidated	Tripp	No	270	350693
137	99	72.26277372	Sully Consolidated	Tripp	No	84	350693
146	107	73.28767123	Witten Consolidated	Tripp	No	93	350693
215	159	73.95348837	WINNER Consolidated SE 1ST	Tripp	No	122	350693
332	247	74.39759036	WINNER Consolidated-E 2ND	Tripp	No	203	350693
540	362	67.03703704	WINNER Consolidated-W 2ND	Tripp	No	296	350693
455	297	65.27472527	WINNER Consolidated-E 3RD	Tripp	No	235	350693
327	213	65.13761468	WINNER Consolidated-W 3RD	Tripp	No	170	350693
1134	852	75.13227513	Precinct-01	Turner	Yes	131	350693
1178	966	82.00339559	Precinct-02	Turner	Yes	162	350693
406	327	80.54187192	Precinct-03	Turner	Yes	50	350693
436	287	65.82568807	Precinct-04	Turner	Yes	49	350693
742	561	75.606469	Precinct-05	Turner	Yes	92	350693
684	512	74.85380117	Precinct-06	Turner	Yes	70	350693
258	178	68.99224806	Precinct-07	Turner	Yes	49	350693
774	576	74.41860465	Precinct-08	Turner	Yes	75	350693
1134	852	75.13227513	Precinct-01	Turner	No	666	350693
1178	966	82.00339559	Precinct-02	Turner	No	731	350693
406	327	80.54187192	Precinct-03	Turner	No	253	350693
436	287	65.82568807	Precinct-04	Turner	No	220	350693
742	561	75.606469	Precinct-05	Turner	No	444	350693
684	512	74.85380117	Precinct-06	Turner	No	397	350693
258	178	68.99224806	Precinct-07	Turner	No	119	350693
774	576	74.41860465	Precinct-08	Turner	No	465	350693
475	351	73.89473684	Precinct-01	Union	Yes	57	350693

RegisteredVoters	BallotsCast	VoterTurnout	PrecinctName	CountyName	calcCandidate	calcCandidateVotes	ContestTotal
519	398	76.68593449	Precinct-02	Union	Yes	55	350693
1062	765	72.03389831	Precinct-03	Union	Yes	151	350693
518	389	75.0965251	Precinct-04	Union	Yes	81	350693
654	487	74.4648318	Precinct-05	Union	Yes	96	350693
794	628	79.09319899	Precinct-06	Union	Yes	118	350693
795	577	72.57861635	Precinct-07	Union	Yes	132	350693
664	483	72.74096386	Precinct-08	Union	Yes	96	350693
619	461	74.47495961	Precinct-09	Union	Yes	97	350693
959	665	69.34306569	Precinct-10	Union	Yes	139	350693
1113	731	65.67834681	Precinct-11	Union	Yes	150	350693
1137	859	75.54969217	Precinct-12	Union	Yes	194	350693
1861	1255	67.4368619	Precinct-13	Union	Yes	297	350693
475	351	73.89473684	Precinct-01	Union	No	263	350693
519	398	76.68593449	Precinct-02	Union	No	309	350693
1062	765	72.03389831	Precinct-03	Union	No	570	350693
518	389	75.0965251	Precinct-04	Union	No	281	350693
654	487	74.4648318	Precinct-05	Union	No	362	350693
794	628	79.09319899	Precinct-06	Union	No	481	350693
795	577	72.57861635	Precinct-07	Union	No	397	350693
664	483	72.74096386	Precinct-08	Union	No	340	350693
619	461	74.47495961	Precinct-09	Union	No	324	350693
959	665	69.34306569	Precinct-10	Union	No	462	350693
1113	731	65.67834681	Precinct-11	Union	No	520	350693
1137	859	75.54969217	Precinct-12	Union	No	583	350693
1861	1255	67.4368619	Precinct-13	Union	No	825	350693
177	149	84.18079096	Precinct-01	Walworth	Yes	17	350693
213	155	72.76995305	Precinct-02	Walworth	Yes	9	350693
577	428	74.17677643	Precinct-03	Walworth	Yes	50	350693
293	173	59.0443686	Precinct-04	Walworth	Yes	24	350693
546	334	61.17216117	Precinct-05	Walworth	Yes	61	350693
783	495	63.2183908	Precinct-06	Walworth	Yes	91	350693
695	469	67.48201439	Precinct-07	Walworth	Yes	94	350693
213	156	73.23943662	Precinct-10	Walworth	Yes	28	350693
120	89	74.16666667	Precinct-09	Walworth	Yes	18	350693
126	84	66.66666667	Precinct-08	Walworth	Yes	3	350693
177	149	84.18079096	Precinct-01	Walworth	No	121	350693
213	155	72.76995305	Precinct-02	Walworth	No	136	350693
577	428	74.17677643	Precinct-03	Walworth	No	357	350693
293	173	59.0443686	Precinct-04	Walworth	No	138	350693
546	334	61.17216117	Precinct-05	Walworth	No	250	350693
783	495	63.2183908	Precinct-06	Walworth	No	369	350693
695	469	67.48201439	Precinct-07	Walworth	No	339	350693
213	156	73.23943662	Precinct-10	Walworth	No	122	350693
120	89	74.16666667	Precinct-09	Walworth	No	69	350693
126	84	66.66666667	Precinct-08	Walworth	No	78	350693
87	34	39.08045977	Precinct-1 Bridger	Ziebach	Yes	7	350693

RegisteredVoters	BallotsCast	VoterTurnout	PrecinctName	CountyName	calcCandidate	calcCandidateVotes	ContestTotal
168	77	45.83333333	Precinct-2 Cherry Creek	Ziebach	Yes	20	350693
502	188	37.4501992	Precinct-3 Davis	Ziebach	Yes	32	350693
79	70	88.60759494	Precinct-4 Glad Valley	Ziebach	Yes	5	350693
642	361	56.2305296	Precinct-6 Redelm (Precinct-5 North Dupree, Precinct-8 South Dupree)	Ziebach	Yes	55	350693
114	54	47.36842105	Precinct-7 Red Scaffold	Ziebach	Yes	6	350693
87	34	39.08045977	Precinct-1 Bridger	Ziebach	No	22	350693
168	77	45.83333333	Precinct-2 Cherry Creek	Ziebach	No	43	350693
502	188	37.4501992	Precinct-3 Davis	Ziebach	No	139	350693
79	70	88.60759494	Precinct-4 Glad Valley	Ziebach	No	60	350693
642	361	56.2305296	Precinct-6 Redelm (Precinct-5 North Dupree, Precinct-8 South Dupree)	Ziebach	No	279	350693
114	54	47.36842105	Precinct-7 Red Scaffold	Ziebach	No	42	350693
298	152	51.00671141	Batesland	Oglala Lakota	Yes	44	350693
129	55	42.63565891	Cuny Table	Oglala Lakota	Yes	4	350693
1279	512	40.03127443	Kyle	Oglala Lakota	Yes	129	350693
512	182	35.546875	Manderson	Oglala Lakota	Yes	56	350693
1129	440	38.97254207	Oglala	Oglala Lakota	Yes	115	350693
1390	406	29.20863309	Porcupine	Oglala Lakota	Yes	118	350693
300	97	32.33333333	Rockyford	Oglala Lakota	Yes	18	350693
1785	638	35.74229692	Pine Ridge 1	Oglala Lakota	Yes	144	350693
1215	470	38.68312757	Pine Ridge 3	Oglala Lakota	Yes	99	350693
298	152	51.00671141	Batesland	Oglala Lakota	No	106	350693
129	55	42.63565891	Cuny Table	Oglala Lakota	No	46	350693
1279	512	40.03127443	Kyle	Oglala Lakota	No	331	350693
512	182	35.546875	Manderson	Oglala Lakota	No	105	350693
1129	440	38.97254207	Oglala	Oglala Lakota	No	290	350693
1390	406	29.20863309	Porcupine	Oglala Lakota	No	250	350693
300	97	32.33333333	Rockyford	Oglala Lakota	No	72	350693
1785	638	35.74229692	Pine Ridge 1	Oglala Lakota	No	430	350693
1215	470	38.68312757	Pine Ridge 3	Oglala Lakota	No	335	350693
167	111	66.46706587	Lakeview	Todd	Yes	17	350693
106	80	75.47169811	Jeanette	Todd	Yes	6	350693
1174	511	43.52640545	Mission-N. Antelope	Todd	Yes	136	350693
143	58	40.55944056	Bordeaux	Todd	Yes	11	350693
216	122	56.48148148	OKreek	Todd	Yes	20	350693
661	268	40.54462935	Parmelee	Todd	Yes	46	350693
941	421	44.73963868	Rosebud	Todd	Yes	101	350693
521	249	47.79270633	S. Antelope	Todd	Yes	44	350693
778	347	44.60154242	Saint Francis	Todd	Yes	70	350693
167	111	66.46706587	Lakeview	Todd	No	85	350693
106	80	75.47169811	Jeanette	Todd	No	66	350693
1174	511	43.52640545	Mission-N. Antelope	Todd	No	344	350693
143	58	40.55944056	Bordeaux	Todd	No	38	350693
216	122	56.48148148	OKreek	Todd	No	89	350693
661	268	40.54462935	Parmelee	Todd	No	211	350693
941	421	44.73963868	Rosebud	Todd	No	281	350693
521	249	47.79270633	S. Antelope	Todd	No	188	350693

RegisteredVoters	BallotsCast	VoterTurnout	PrecinctName	CountyName	calcCandidate	calcCandidateVotes	ContestTotal
778	347	44.60154242	Saint Francis	Todd	No	247	350693
982	781	79.53156823	Precinct-VP01	Minnehaha	Yes	163	340756
2488	1981	79.6221865	Precinct-VP02	Minnehaha	Yes	421	340756
3493	2358	67.50644145	Precinct-VP03	Minnehaha	Yes	590	340756
1536	1142	74.34895833	Precinct-VP04	Minnehaha	Yes	269	340756
1952	1451	74.33401639	Precinct-VP05	Minnehaha	Yes	363	340756
771	549	71.20622568	Precinct-VP06	Minnehaha	Yes	127	340756
2437	1700	69.75789906	Precinct-VP07	Minnehaha	Yes	435	340756
934	706	75.5888651	Precinct-VP08	Minnehaha	Yes	175	340756
1718	1268	73.80675204	Precinct-VP09	Minnehaha	Yes	324	340756
1611	1156	71.75667287	Precinct-VP10	Minnehaha	Yes	266	340756
1217	895	73.54149548	Precinct-VP11	Minnehaha	Yes	204	340756
192	135	70.3125	Precinct-VP12	Minnehaha	Yes	34	340756
1204	918	76.24584718	Precinct-VP13	Minnehaha	Yes	194	340756
2172	1560	71.82320442	Precinct-VP15	Minnehaha	Yes	385	340756
1379	1040	75.41696882	Precinct-VP16	Minnehaha	Yes	246	340756
881	652	74.00681044	Precinct-VP17	Minnehaha	Yes	132	340756
1592	1178	73.99497487	Precinct-VP21	Minnehaha	Yes	282	340756
734	554	75.47683924	Precinct-0102	Minnehaha	Yes	126	340756
1830	1142	62.40437158	Precinct-0103	Minnehaha	Yes	292	340756
3049	1788	58.64217776	Precinct-0104 (Precinct-0105)	Minnehaha	Yes	518	340756
1951	1354	69.40030753	Precinct-0106	Minnehaha	Yes	378	340756
1113	832	74.75292004	Precinct-0108	Minnehaha	Yes	181	340756
1697	1211	71.36122569	Precinct-0109	Minnehaha	Yes	300	340756
2009	1420	70.68193131	Precinct-0110	Minnehaha	Yes	381	340756
1934	1401	72.44053775	Precinct-0117	Minnehaha	Yes	348	340756
1656	1283	77.47584541	Precinct-0201	Minnehaha	Yes	325	340756
2012	1583	78.67793241	Precinct-0202	Minnehaha	Yes	361	340756
1725	1262	73.15942029	Precinct-0203	Minnehaha	Yes	282	340756
1246	813	65.24879615	Precinct-0204	Minnehaha	Yes	226	340756
1788	1352	75.61521253	Precinct-0206	Minnehaha	Yes	327	340756
2593	1955	75.39529503	Precinct-0207	Minnehaha	Yes	497	340756
1637	1297	79.23029933	Precinct-0208	Minnehaha	Yes	288	340756
1499	1129	75.31687792	Precinct-0209	Minnehaha	Yes	275	340756
3118	2344	75.17639513	Precinct-0214	Minnehaha	Yes	550	340756
1566	964	61.55810983	Precinct-0305	Minnehaha	Yes	304	340756
1842	1019	55.32030402	Precinct-0306	Minnehaha	Yes	311	340756
1692	1045	61.76122931	Precinct-0307	Minnehaha	Yes	321	340756
602	465	77.24252492	Precinct-0308	Minnehaha	Yes	107	340756
3684	2109	57.247557	Precinct-0309	Minnehaha	Yes	628	340756
2238	1640	73.27971403	Precinct-0310	Minnehaha	Yes	393	340756
1296	990	76.38888889	Precinct-0311	Minnehaha	Yes	250	340756
1930	1213	62.84974093	Precinct-0312	Minnehaha	Yes	361	340756
2220	1484	66.84684685	Precinct-0314	Minnehaha	Yes	425	340756
1759	1292	73.45082433	Precinct-0315	Minnehaha	Yes	333	340756
1837	1364	74.25149701	Precinct-0316	Minnehaha	Yes	331	340756



RegisteredVoters	BallotsCast	VoterTurnout	PrecinctName	CountyName	calcCandidate	calcCandidateVotes	ContestTotal
2480	1757	70.84677419	Precinct-0317	Minnehaha	Yes	449	340756
2102	1110	52.80685062	Precinct-0401 (Precinct-0515)	Minnehaha	Yes	343	340756
1168	778	66.60958904	Precinct-0402	Minnehaha	Yes	237	340756
792	527	66.54040404	Precinct-0403	Minnehaha	Yes	149	340756
1387	810	58.39942322	Precinct-0404	Minnehaha	Yes	254	340756
1586	951	59.96216898	Precinct-0405	Minnehaha	Yes	292	340756
705	427	60.56737589	Precinct-0406	Minnehaha	Yes	149	340756
2340	1483	63.37606838	Precinct-0407 (Precinct-0408)	Minnehaha	Yes	424	340756
1421	929	65.37649543	Precinct-0409	Minnehaha	Yes	257	340756
1469	969	65.9632403	Precinct-0410	Minnehaha	Yes	250	340756
2710	2100	77.49077491	Precinct-0411	Minnehaha	Yes	555	340756
1547	1131	73.1092437	Precinct-0412	Minnehaha	Yes	323	340756
2267	1279	56.4181738	Precinct-0501 (Precinct-0502)	Minnehaha	Yes	361	340756
725	437	60.27586207	Precinct-0503	Minnehaha	Yes	108	340756
1343	898	66.8652271	Precinct-0504	Minnehaha	Yes	213	340756
1533	1082	70.58056099	Precinct-0506	Minnehaha	Yes	264	340756
831	626	75.33092659	Precinct-0507	Minnehaha	Yes	142	340756
1271	964	75.84579072	Precinct-0508	Minnehaha	Yes	218	340756
851	538	63.21974148	Precinct-0509	Minnehaha	Yes	150	340756
999	700	70.07007007	Precinct-0510	Minnehaha	Yes	184	340756
1099	706	64.24021838	Precinct-0511	Minnehaha	Yes	203	340756
1055	748	70.90047393	Precinct-0512	Minnehaha	Yes	198	340756
973	713	73.27852004	Precinct-0513	Minnehaha	Yes	189	340756
1464	938	64.07103825	Precinct-0514	Minnehaha	Yes	242	340756
843	627	74.3772242	Precinct-0517	Minnehaha	Yes	167	340756
1812	1068	58.94039735	Precinct-0518	Minnehaha	Yes	272	340756
982	781	79.53156823	Precinct-VP01	Minnehaha	No	545	340756
2488	1981	79.6221865	Precinct-VP02	Minnehaha	No	1361	340756
3493	2358	67.50644145	Precinct-VP03	Minnehaha	No	1397	340756
1536	1142	74.34895833	Precinct-VP04	Minnehaha	No	776	340756
1952	1451	74.33401639	Precinct-VP05	Minnehaha	No	906	340756
771	549	71.20622568	Precinct-VP06	Minnehaha	No	365	340756
2437	1700	69.75789906	Precinct-VP07	Minnehaha	No	1106	340756
934	706	75.5888651	Precinct-VP08	Minnehaha	No	451	340756
1718	1268	73.80675204	Precinct-VP09	Minnehaha	No	825	340756
1611	1156	71.75667287	Precinct-VP10	Minnehaha	No	773	340756
1217	895	73.54149548	Precinct-VP11	Minnehaha	No	606	340756
192	135	70.3125	Precinct-VP12	Minnehaha	No	88	340756
1204	918	76.24584718	Precinct-VP13	Minnehaha	No	644	340756
2172	1560	71.82320442	Precinct-VP15	Minnehaha	No	1024	340756
1379	1040	75.41696882	Precinct-VP16	Minnehaha	No	704	340756
881	652	74.00681044	Precinct-VP17	Minnehaha	No	439	340756
1592	1178	73.99497487	Precinct-VP21	Minnehaha	No	783	340756
734	554	75.47683924	Precinct-0102	Minnehaha	No	368	340756
1830	1142	62.40437158	Precinct-0103	Minnehaha	No	640	340756
3049	1788	58.64217776	Precinct-0104 (Precinct-0105)	Minnehaha	No	931	340756

RegisteredVoters	BallotsCast	VoterTurnout	PrecinctName	CountyName	calcCandidate	calcCandidateVotes	ContestTotal
1951	1354	69.40030753	Precinct-0106	Minnehaha	No	763	340756
1113	832	74.75292004	Precinct-0108	Minnehaha	No	568	340756
1697	1211	71.36122569	Precinct-0109	Minnehaha	No	773	340756
2009	1420	70.68193131	Precinct-0110	Minnehaha	No	860	340756
1934	1401	72.44053775	Precinct-0117	Minnehaha	No	867	340756
1656	1283	77.47584541	Precinct-0201	Minnehaha	No	824	340756
2012	1583	78.67793241	Precinct-0202	Minnehaha	No	1087	340756
1725	1262	73.15942029	Precinct-0203	Minnehaha	No	846	340756
1246	813	65.24879615	Precinct-0204	Minnehaha	No	480	340756
1788	1352	75.61521253	Precinct-0206	Minnehaha	No	883	340756
2593	1955	75.39529503	Precinct-0207	Minnehaha	No	1227	340756
1637	1297	79.23029933	Precinct-0208	Minnehaha	No	865	340756
1499	1129	75.31687792	Precinct-0209	Minnehaha	No	757	340756
3118	2344	75.17639513	Precinct-0214	Minnehaha	No	1536	340756
1566	964	61.55810983	Precinct-0305	Minnehaha	No	483	340756
1842	1019	55.32030402	Precinct-0306	Minnehaha	No	562	340756
1692	1045	61.76122931	Precinct-0307	Minnehaha	No	586	340756
602	465	77.24252492	Precinct-0308	Minnehaha	No	314	340756
3684	2109	57.247557	Precinct-0309	Minnehaha	No	1049	340756
2238	1640	73.27971403	Precinct-0310	Minnehaha	No	1061	340756
1296	990	76.38888889	Precinct-0311	Minnehaha	No	639	340756
1930	1213	62.84974093	Precinct-0312	Minnehaha	No	724	340756
2220	1484	66.84684685	Precinct-0314	Minnehaha	No	871	340756
1759	1292	73.45082433	Precinct-0315	Minnehaha	No	820	340756
1837	1364	74.25149701	Precinct-0316	Minnehaha	No	833	340756
2480	1757	70.84677419	Precinct-0317	Minnehaha	No	1094	340756
2102	1110	52.80685062	Precinct-0401 (Precinct-0515)	Minnehaha	No	604	340756
1168	778	66.60958904	Precinct-0402	Minnehaha	No	437	340756
792	527	66.54040404	Precinct-0403	Minnehaha	No	310	340756
1387	810	58.39942322	Precinct-0404	Minnehaha	No	452	340756
1586	951	59.96216898	Precinct-0405	Minnehaha	No	532	340756
705	427	60.56737589	Precinct-0406	Minnehaha	No	220	340756
2340	1483	63.37606838	Precinct-0407 (Precinct-0408)	Minnehaha	No	860	340756
1421	929	65.37649543	Precinct-0409	Minnehaha	No	530	340756
1469	969	65.9632403	Precinct-0410	Minnehaha	No	610	340756
2710	2100	77.49077491	Precinct-0411	Minnehaha	No	1290	340756
1547	1131	73.1092437	Precinct-0412	Minnehaha	No	682	340756
2267	1279	56.4181738	Precinct-0501 (Precinct-0502)	Minnehaha	No	737	340756
725	437	60.27586207	Precinct-0503	Minnehaha	No	278	340756
1343	898	66.8652271	Precinct-0504	Minnehaha	No	547	340756
1533	1082	70.58056099	Precinct-0506	Minnehaha	No	699	340756
831	626	75.33092659	Precinct-0507	Minnehaha	No	411	340756
1271	964	75.84579072	Precinct-0508	Minnehaha	No	649	340756
851	538	63.21974148	Precinct-0509	Minnehaha	No	316	340756
999	700	70.07007007	Precinct-0510	Minnehaha	No	440	340756
1099	706	64.24021838	Precinct-0511	Minnehaha	No	400	340756

RegisteredVoters	BallotsCast	VoterTurnout	PrecinctName	CountyName	calcCandidate	calcCandidateVotes	ContestTotal
1055	748	70.90047393	Precinct-0512	Minnehaha	No	461	340756
973	713	73.27852004	Precinct-0513	Minnehaha	No	443	340756
1464	938	64.07103825	Precinct-0514	Minnehaha	No	590	340756
843	627	74.3772242	Precinct-0517	Minnehaha	No	403	340756
1812	1068	58.94039735	Precinct-0518	Minnehaha	No	646	340756
2214	1465	66.16982836	Precinct 1-1	Pennington	Yes	390	340756
2851	1945	68.2216766	Precinct 1-2	Pennington	Yes	547	340756
3490	2566	73.5243553	Precinct 1-3	Pennington	Yes	652	340756
1353	957	70.73170732	Precinct 1-4	Pennington	Yes	267	340756
260	122	46.92307692	Precinct 2-1	Pennington	Yes	49	340756
161	80	49.68944099	Precinct 2-2	Pennington	Yes	22	340756
2382	1387	58.22837951	Precinct 2-3	Pennington	Yes	420	340756
3890	2309	59.35732648	Precinct 2-4	Pennington	Yes	675	340756
434	206	47.46543779	Precinct 2-5	Pennington	Yes	67	340756
984	702	71.34146341	Precinct 3-1	Pennington	Yes	199	340756
4110	3109	75.64476886	Precinct 3-2	Pennington	Yes	757	340756
1251	880	70.34372502	Precinct 3-3	Pennington	Yes	235	340756
3944	2918	73.98580122	Precinct 3-4	Pennington	Yes	723	340756
438	358	81.73515982	Precinct 3-5	Pennington	Yes	88	340756
718	427	59.47075209	Precinct 4-1	Pennington	Yes	134	340756
2265	1283	56.64459161	Precinct 4-2	Pennington	Yes	422	340756
1440	919	63.81944444	Precinct 4-3	Pennington	Yes	284	340756
1923	1022	53.14612585	Precinct 4-4	Pennington	Yes	340	340756
1205	843	69.95850622	Precinct 4-5	Pennington	Yes	235	340756
861	521	60.51103368	Precinct 5-1	Pennington	Yes	155	340756
2760	1818	65.86956522	Precinct 5-2	Pennington	Yes	480	340756
3086	2197	71.19248218	Precinct 5-3	Pennington	Yes	567	340756
2280	1609	70.57017544	Precinct 5-4	Pennington	Yes	369	340756
451	362	80.26607539	Precinct 5-5	Pennington	Yes	102	340756
4441	2869	64.60256699	Precinct AW	Pennington	Yes	789	340756
2143	1398	65.23565096	Precinct BE	Pennington	Yes	448	340756
815	606	74.35582822	Precinct CA	Pennington	Yes	164	340756
612	465	75.98039216	Precinct CL	Pennington	Yes	102	340756
74	63	85.13513514	Precinct CR	Pennington	Yes	19	340756
1425	1024	71.85964912	Precinct DT	Pennington	Yes	255	340756
643	453	70.45101089	Precinct EL	Pennington	Yes	137	340756
1621	1169	72.11597779	Precinct HC	Pennington	Yes	283	340756
2476	1839	74.273021	Precinct HR	Pennington	Yes	460	340756
1682	1312	78.00237812	Precinct JS	Pennington	Yes	344	340756
788	550	69.79695431	Precinct KY	Pennington	Yes	122	340756
487	289	59.34291581	Precinct NH	Pennington	Yes	84	340756
818	565	69.07090465	Precinct NU	Pennington	Yes	146	340756
269	212	78.81040892	Precinct QU	Pennington	Yes	37	340756
86	69	80.23255814	Precinct RH	Pennington	Yes	12	340756
1842	1269	68.89250814	Precinct RV	Pennington	Yes	338	340756
2407	1609	66.84669713	Precinct VF	Pennington	Yes	464	340756

RegisteredVoters	BallotsCast	VoterTurnout	PrecinctName	CountyName	calcCandidate	calcCandidateVotes	ContestTotal
1625	1108	68.18461538	Precinct VV	Pennington	Yes	326	340756
559	397	71.019678	Precinct WL	Pennington	Yes	88	340756
1681	1308	77.81082689	Precinct WP	Pennington	Yes	275	340756
110	84	76.36363636	Precinct WS	Pennington	Yes	11	340756
2214	1465	66.16982836	Precinct 1-1	Pennington	No	935	340756
2851	1945	68.2216766	Precinct 1-2	Pennington	No	1233	340756
3490	2566	73.5243553	Precinct 1-3	Pennington	No	1633	340756
1353	957	70.73170732	Precinct 1-4	Pennington	No	583	340756
260	122	46.92307692	Precinct 2-1	Pennington	No	60	340756
161	80	49.68944099	Precinct 2-2	Pennington	No	52	340756
2382	1387	58.22837951	Precinct 2-3	Pennington	No	806	340756
3890	2309	59.35732648	Precinct 2-4	Pennington	No	1375	340756
434	206	47.46543779	Precinct 2-5	Pennington	No	122	340756
984	702	71.34146341	Precinct 3-1	Pennington	No	430	340756
4110	3109	75.64476886	Precinct 3-2	Pennington	No	2042	340756
1251	880	70.34372502	Precinct 3-3	Pennington	No	564	340756
3944	2918	73.98580122	Precinct 3-4	Pennington	No	1947	340756
438	358	81.73515982	Precinct 3-5	Pennington	No	234	340756
718	427	59.47075209	Precinct 4-1	Pennington	No	256	340756
2265	1283	56.64459161	Precinct 4-2	Pennington	No	725	340756
1440	919	63.81944444	Precinct 4-3	Pennington	No	562	340756
1923	1022	53.14612585	Precinct 4-4	Pennington	No	603	340756
1205	843	69.95850622	Precinct 4-5	Pennington	No	513	340756
861	521	60.51103368	Precinct 5-1	Pennington	No	307	340756
2760	1818	65.86956522	Precinct 5-2	Pennington	No	1142	340756
3086	2197	71.19248218	Precinct 5-3	Pennington	No	1425	340756
2280	1609	70.57017544	Precinct 5-4	Pennington	No	1097	340756
451	362	80.26607539	Precinct 5-5	Pennington	No	227	340756
4441	2869	64.60256699	Precinct AW	Pennington	No	1175	340756
2143	1398	65.23565096	Precinct BE	Pennington	No	813	340756
815	606	74.35582822	Precinct CA	Pennington	No	388	340756
612	465	75.98039216	Precinct CL	Pennington	No	330	340756
74	63	85.13513514	Precinct CR	Pennington	No	39	340756
1425	1024	71.85964912	Precinct DT	Pennington	No	680	340756
643	453	70.45101089	Precinct EL	Pennington	No	247	340756
1621	1169	72.11597779	Precinct HC	Pennington	No	772	340756
2476	1839	74.273021	Precinct HR	Pennington	No	1182	340756
1682	1312	78.00237812	Precinct JS	Pennington	No	872	340756
788	550	69.79695431	Precinct KY	Pennington	No	361	340756
487	289	59.34291581	Precinct NH	Pennington	No	184	340756
818	565	69.07090465	Precinct NU	Pennington	No	367	340756
269	212	78.81040892	Precinct QU	Pennington	No	150	340756
86	69	80.23255814	Precinct RH	Pennington	No	50	340756
1842	1269	68.89250814	Precinct RV	Pennington	No	817	340756
2407	1609	66.84669713	Precinct VF	Pennington	No	978	340756
1625	1108	68.18461538	Precinct VV	Pennington	No	701	340756

RegisteredVoters	BallotsCast	VoterTurnout	PrecinctName	CountyName	calcCandidate	calcCandidateVotes	ContestTotal
559	397	71.019678	Precinct WL	Pennington	No	265	340756
1681	1308	77.81082689	Precinct WP	Pennington	No	913	340756
110	84	76.36363636	Precinct WS	Pennington	No	66	340756
23285	2408	10.34142152	Courthouse Community Room	Brown	Yes	715	340756
23285	268	1.150955551	Columbia American Legion	Brown	Yes	52	340756
23285	226	0.97058192	Westport Community Center	Brown	Yes	43	340756
23285	502	2.155894353	Warner Community Center	Brown	Yes	117	340756
23285	181	0.777324458	Stratford Community Center	Brown	Yes	47	340756
23285	826	3.547348078	Groton Community Center	Brown	Yes	229	340756
23285	160	0.687137642	Claremont Fire Station	Brown	Yes	57	340756
23285	237	1.017822633	Hecla Community Center	Brown	Yes	60	340756
23285	264	1.13377711	Frederick Community Center	Brown	Yes	66	340756
23285	2542	10.91689929	AmericInn Event Center	Brown	Yes	766	340756
23285	2717	11.66845609	Best Western Ramkota Hotel and Convention Center	Brown	Yes	769	340756
23285	2408	10.34142152	Courthouse Community Room	Brown	No	1431	340756
23285	268	1.150955551	Columbia American Legion	Brown	No	194	340756
23285	226	0.97058192	Westport Community Center	Brown	No	173	340756
23285	502	2.155894353	Warner Community Center	Brown	No	368	340756
23285	181	0.777324458	Stratford Community Center	Brown	No	116	340756
23285	826	3.547348078	Groton Community Center	Brown	No	523	340756
23285	160	0.687137642	Claremont Fire Station	Brown	No	93	340756
23285	237	1.017822633	Hecla Community Center	Brown	No	146	340756
23285	264	1.13377711	Frederick Community Center	Brown	No	177	340756
23285	2542	10.91689929	AmericInn Event Center	Brown	No	1539	340756
23285	2717	11.66845609	Best Western Ramkota Hotel and Convention Center	Brown	No	1676	340756
1154	872	75.56325823	Precinct-12	Beadle	Yes	221	340756
453	256	56.51214128	Precinct-15	Beadle	Yes	37	340756
429	294	68.53146853	Precinct-17	Beadle	Yes	69	340756
1826	1262	69.1128149	Precinct-W1	Beadle	Yes	307	340756
1003	667	66.5004985	Precinct-W2	Beadle	Yes	195	340756
958	642	67.01461378	Precinct-W3	Beadle	Yes	168	340756
1183	814	68.80811496	Precinct-W7-1	Beadle	Yes	200	340756
1107	795	71.81571816	Precinct-W7-2	Beadle	Yes	175	340756
902	640	70.95343681	Precinct-W8-1	Beadle	Yes	149	340756
1022	723	70.74363992	Precinct-W8-2	Beadle	Yes	183	340756
1154	872	75.56325823	Precinct-12	Beadle	No	590	340756
453	256	56.51214128	Precinct-15	Beadle	No	191	340756
429	294	68.53146853	Precinct-17	Beadle	No	200	340756
1826	1262	69.1128149	Precinct-W1	Beadle	No	860	340756
1003	667	66.5004985	Precinct-W2	Beadle	No	412	340756
958	642	67.01461378	Precinct-W3	Beadle	No	418	340756
1183	814	68.80811496	Precinct-W7-1	Beadle	No	563	340756
1107	795	71.81571816	Precinct-W7-2	Beadle	No	567	340756
902	640	70.95343681	Precinct-W8-1	Beadle	No	443	340756
1022	723	70.74363992	Precinct-W8-2	Beadle	No	499	340756
129	90	69.76744186	DEXTER	Codington	Yes	15	340756

RegisteredVoters	BallotsCast	VoterTurnout	PrecinctName	CountyName	calcCandidate	calcCandidateVotes	ContestTotal
155	124	80	EDEN, PHIPPS, WALLACE	Codington	Yes	25	340756
310	233	75.16129032	ELMIRA	Codington	Yes	52	340756
410	307	74.87804878	FULLER, FLORENCE	Codington	Yes	87	340756
322	225	69.8757764	GERMANTOWN (RAUVILLE)	Codington	Yes	46	340756
301	233	77.40863787	GRACELAND, HENRY, HENRY	Codington	Yes	60	340756
317	226	71.29337539	KAMPESKA (RICHLAND)	Codington	Yes	51	340756
319	243	76.17554859	KRANZBURG, KRANZBURG	Codington	Yes	42	340756
445	342	76.85393258	LAKE	Codington	Yes	88	340756
190	145	76.31578947	LEOLA, SOUTH SHORE	Codington	Yes	48	340756
437	344	78.71853547	PELICAN	Codington	Yes	76	340756
282	210	74.46808511	SHERIDAN	Codington	Yes	52	340756
128	101	78.90625	WAVERLY	Codington	Yes	15	340756
1275	997	78.19607843	Precinct-A1	Codington	Yes	236	340756
680	545	80.14705882	Precinct-A2	Codington	Yes	148	340756
1026	737	71.83235867	Precinct-A3 (Precinct-A4)	Codington	Yes	201	340756
1028	749	72.85992218	Precinct-B1 (Precinct-B4, Precinct-E5)	Codington	Yes	216	340756
1252	871	69.5686901	Precinct-B2	Codington	Yes	235	340756
899	644	71.63515017	Precinct-B3 (Precinct-C1)	Codington	Yes	170	340756
592	386	65.2027027	Precinct-C2 (Precinct-D4)	Codington	Yes	111	340756
945	597	63.17460317	Precinct-C3	Codington	Yes	187	340756
454	283	62.33480176	Precinct-C4	Codington	Yes	76	340756
739	515	69.68876861	Precinct-D1	Codington	Yes	141	340756
735	488	66.39455782	Precinct-D2	Codington	Yes	160	340756
550	378	68.72727273	Precinct-D3	Codington	Yes	104	340756
1010	629	62.27722772	Precinct-E1	Codington	Yes	170	340756
714	533	74.64985994	Precinct-E2 (Precinct-E4)	Codington	Yes	119	340756
1021	811	79.43192948	Precinct-E3	Codington	Yes	193	340756
129	90	69.76744186	DEXTER	Codington	No	67	340756
155	124	80	EDEN, PHIPPS, WALLACE	Codington	No	90	340756
310	233	75.16129032	ELMIRA	Codington	No	160	340756
410	307	74.87804878	FULLER, FLORENCE	Codington	No	181	340756
322	225	69.8757764	GERMANTOWN (RAUVILLE)	Codington	No	157	340756
301	233	77.40863787	GRACELAND, HENRY, HENRY	Codington	No	139	340756
317	226	71.29337539	KAMPESKA (RICHLAND)	Codington	No	151	340756
319	243	76.17554859	KRANZBURG, KRANZBURG	Codington	No	170	340756
445	342	76.85393258	LAKE	Codington	No	221	340756
190	145	76.31578947	LEOLA, SOUTH SHORE	Codington	No	84	340756
437	344	78.71853547	PELICAN	Codington	No	225	340756
282	210	74.46808511	SHERIDAN	Codington	No	133	340756
128	101	78.90625	WAVERLY	Codington	No	79	340756
1275	997	78.19607843	Precinct-A1	Codington	No	646	340756
680	545	80.14705882	Precinct-A2	Codington	No	352	340756
1026	737	71.83235867	Precinct-A3 (Precinct-A4)	Codington	No	449	340756
1028	749	72.85992218	Precinct-B1 (Precinct-B4, Precinct-E5)	Codington	No	462	340756
1252	871	69.5686901	Precinct-B2	Codington	No	535	340756
899	644	71.63515017	Precinct-B3 (Precinct-C1)	Codington	No	404	340756

RegisteredVoters	BallotsCast	VoterTurnout	PrecinctName	CountyName	calcCandidate	calcCandidateVotes	ContestTotal
592	386	65.2027027	Precinct-C2 (Precinct-D4)	Codington	No	224	340756
945	597	63.17460317	Precinct-C3	Codington	No	309	340756
454	283	62.33480176	Precinct-C4	Codington	No	171	340756
739	515	69.68876861	Precinct-D1	Codington	No	310	340756
735	488	66.39455782	Precinct-D2	Codington	No	268	340756
550	378	68.72727273	Precinct-D3	Codington	No	226	340756
1010	629	62.27722772	Precinct-E1	Codington	No	365	340756
714	533	74.64985994	Precinct-E2 (Precinct-E4)	Codington	No	358	340756
1021	811	79.43192948	Precinct-E3	Codington	No	550	340756
18254	1601	8.770680399	1-1 Brookings Activity Center	Brookings	Yes	401	340756
18254	2047	11.2139805	1-2 Bethel Baptist Church	Brookings	Yes	486	340756
18254	518	2.837734195	1-6 McKnight Hall	Brookings	Yes	124	340756
18254	358	1.96121398	1-7 Bruce City Hall	Brookings	Yes	78	340756
18254	523	2.865125452	1-4 Aurora Little Hall	Brookings	Yes	115	340756
18254	197	1.079215514	1-9 Sinai American Legion	Brookings	Yes	37	340756
18254	895	4.903034951	1-10 Volga Community Center	Brookings	Yes	238	340756
18254	144	0.788868193	1-8 Trinity Lutheran Church	Brookings	Yes	34	340756
18254	373	2.043387751	1-5 Elkton Community Center	Brookings	Yes	88	340756
18254	714	3.911471458	1-3 Swiftel Center	Brookings	Yes	158	340756
18254	920	5.039991235	1-11 Holy Life Tabernacle	Brookings	Yes	202	340756
18254	1601	8.770680399	1-1 Brookings Activity Center	Brookings	No	1036	340756
18254	2047	11.2139805	1-2 Bethel Baptist Church	Brookings	No	1378	340756
18254	518	2.837734195	1-6 McKnight Hall	Brookings	No	343	340756
18254	358	1.96121398	1-7 Bruce City Hall	Brookings	No	261	340756
18254	523	2.865125452	1-4 Aurora Little Hall	Brookings	No	373	340756
18254	197	1.079215514	1-9 Sinai American Legion	Brookings	No	135	340756
18254	895	4.903034951	1-10 Volga Community Center	Brookings	No	575	340756
18254	144	0.788868193	1-8 Trinity Lutheran Church	Brookings	No	95	340756
18254	373	2.043387751	1-5 Elkton Community Center	Brookings	No	260	340756
18254	714	3.911471458	1-3 Swiftel Center	Brookings	No	479	340756
18254	920	5.039991235	1-11 Holy Life Tabernacle	Brookings	No	627	340756
13650	775	5.677655678	JoDean's Steakhouse and Lounge	Yankton	Yes	247	340756
13650	1569	11.49450549	Yankton City Hall	Yankton	Yes	479	340756
13650	411	3.010989011	Gayville Community Center	Yankton	Yes	107	340756
13650	265	1.941391941	Lesterville Fire Hall	Yankton	Yes	50	340756
13650	1713	12.54945055	National Field Archery Assoc.	Yankton	Yes	499	340756
13650	293	2.146520147	Mayfield Store	Yankton	Yes	57	340756
13650	430	3.15018315	Lewis and Clark Rec Area	Yankton	Yes	109	340756
13650	775	5.677655678	JoDean's Steakhouse and Lounge	Yankton	No	472	340756
13650	1569	11.49450549	Yankton City Hall	Yankton	No	956	340756
13650	411	3.010989011	Gayville Community Center	Yankton	No	259	340756
13650	265	1.941391941	Lesterville Fire Hall	Yankton	No	185	340756
13650	1713	12.54945055	National Field Archery Assoc.	Yankton	No	1083	340756
13650	293	2.146520147	Mayfield Store	Yankton	No	210	340756
13650	430	3.15018315	Lewis and Clark Rec Area	Yankton	No	287	340756
445	295	66.29213483	Precinct-01	Davison	Yes	89	340756

RegisteredVoters	BallotsCast	VoterTurnout	PrecinctName	CountyName	calcCandidate	calcCandidateVotes	ContestTotal
530	391	73.77358491	Precinct-02	Davison	Yes	86	340756
893	673	75.36394177	Precinct-03	Davison	Yes	154	340756
915	683	74.64480874	Precinct-04 (Precinct-05)	Davison	Yes	150	340756
1113	896	80.50314465	Precinct-06 (Precinct-07)	Davison	Yes	219	340756
671	457	68.10730253	Precinct-08	Davison	Yes	124	340756
651	429	65.89861751	Precinct-09	Davison	Yes	128	340756
602	416	69.10299003	Precinct-10	Davison	Yes	118	340756
601	427	71.04825291	Precinct-11	Davison	Yes	112	340756
848	599	70.63679245	Precinct-12 (Precinct-13)	Davison	Yes	147	340756
653	381	58.34609495	Precinct-14	Davison	Yes	113	340756
841	581	69.08442331	Precinct-15	Davison	Yes	153	340756
539	375	69.57328386	Precinct-16	Davison	Yes	99	340756
503	353	70.17892644	Precinct-17 (Precinct-18)	Davison	Yes	108	340756
654	457	69.87767584	Precinct-19	Davison	Yes	113	340756
1048	764	72.90076336	Precinct-20	Davison	Yes	172	340756
445	295	66.29213483	Precinct-01	Davison	No	184	340756
530	391	73.77358491	Precinct-02	Davison	No	283	340756
893	673	75.36394177	Precinct-03	Davison	No	473	340756
915	683	74.64480874	Precinct-04 (Precinct-05)	Davison	No	474	340756
1113	896	80.50314465	Precinct-06 (Precinct-07)	Davison	No	623	340756
671	457	68.10730253	Precinct-08	Davison	No	285	340756
651	429	65.89861751	Precinct-09	Davison	No	276	340756
602	416	69.10299003	Precinct-10	Davison	No	270	340756
601	427	71.04825291	Precinct-11	Davison	No	271	340756
848	599	70.63679245	Precinct-12 (Precinct-13)	Davison	No	394	340756
653	381	58.34609495	Precinct-14	Davison	No	231	340756
841	581	69.08442331	Precinct-15	Davison	No	384	340756
539	375	69.57328386	Precinct-16	Davison	No	253	340756
503	353	70.17892644	Precinct-17 (Precinct-18)	Davison	No	213	340756
654	457	69.87767584	Precinct-19	Davison	No	307	340756
1048	764	72.90076336	Precinct-20	Davison	No	532	340756
2090	880	42.10526316	Precinct-01	Lawrence	Yes	225	340756
2412	1023	42.41293532	Precinct-02	Lawrence	Yes	262	340756
2715	1165	42.90976059	Precinct-03	Lawrence	Yes	306	340756
1893	813	42.94770206	Precinct-04	Lawrence	Yes	260	340756
943	324	34.35843054	Precinct-05	Lawrence	Yes	115	340756
407	208	51.10565111	Precinct-06	Lawrence	Yes	61	340756
1794	487	27.14604236	Precinct-07	Lawrence	Yes	141	340756
255	157	61.56862745	Precinct-08	Lawrence	Yes	31	340756
1127	639	56.69920142	Precinct-09	Lawrence	Yes	147	340756
3341	1434	42.92128105	Precinct-10	Lawrence	Yes	357	340756
2090	880	42.10526316	Precinct-01	Lawrence	No	547	340756
2412	1023	42.41293532	Precinct-02	Lawrence	No	671	340756
2715	1165	42.90976059	Precinct-03	Lawrence	No	726	340756
1893	813	42.94770206	Precinct-04	Lawrence	No	498	340756
943	324	34.35843054	Precinct-05	Lawrence	No	187	340756



RegisteredVoters	BallotsCast	VoterTurnout	PrecinctName	CountyName	calcCandidate	calcCandidateVotes	ContestTotal
407	208	51.10565111	Precinct-06	Lawrence	No	131	340756
1794	487	27.14604236	Precinct-07	Lawrence	No	303	340756
255	157	61.56862745	Precinct-08	Lawrence	No	116	340756
1127	639	56.69920142	Precinct-09	Lawrence	No	450	340756
3341	1434	42.92128105	Precinct-10	Lawrence	No	949	340756
392	318	81.12244898	Precinct-1	Aurora	Yes	69	340756
190	159	83.68421053	Precinct-2	Aurora	Yes	24	340756
573	430	75.04363002	Precinct-3	Aurora	Yes	111	340756
282	205	72.69503546	Precinct-5	Aurora	Yes	37	340756
446	335	75.11210762	Precinct-7	Aurora	Yes	85	340756
392	318	81.12244898	Precinct-1	Aurora	No	230	340756
190	159	83.68421053	Precinct-2	Aurora	No	123	340756
573	430	75.04363002	Precinct-3	Aurora	No	275	340756
282	205	72.69503546	Precinct-5	Aurora	No	149	340756
446	335	75.11210762	Precinct-7	Aurora	No	226	340756
519	270	52.02312139	Allen Precinct	Bennett	Yes	108	340756
572	368	64.33566434	Martin City Precinct	Bennett	Yes	112	340756
211	173	81.99052133	Vetal/Tuthill Precinct	Bennett	Yes	25	340756
571	360	63.04728546	Martin Rural 26/27 Precinct	Bennett	Yes	94	340756
519	270	52.02312139	Allen Precinct	Bennett	No	114	340756
572	368	64.33566434	Martin City Precinct	Bennett	No	228	340756
211	173	81.99052133	Vetal/Tuthill Precinct	Bennett	No	132	340756
571	360	63.04728546	Martin Rural 26/27 Precinct	Bennett	No	225	340756
797	591	74.15307403	Precinct-1	Bon Homme	Yes	139	340756
642	519	80.8411215	Precinct-2	Bon Homme	Yes	117	340756
964	739	76.65975104	Precinct-3	Bon Homme	Yes	172	340756
743	579	77.92732167	Precinct-4	Bon Homme	Yes	128	340756
843	648	76.8683274	Precinct-5	Bon Homme	Yes	136	340756
797	591	74.15307403	Precinct-1	Bon Homme	No	409	340756
642	519	80.8411215	Precinct-2	Bon Homme	No	365	340756
964	739	76.65975104	Precinct-3	Bon Homme	No	496	340756
743	579	77.92732167	Precinct-4	Bon Homme	No	365	340756
843	648	76.8683274	Precinct-5	Bon Homme	No	463	340756
1856	1252	67.45689655	Precinct-01	Brule	Yes	296	340756
753	527	69.98671979	Precinct-02	Brule	Yes	104	340756
524	383	73.09160305	Precinct-03	Brule	Yes	107	340756
109	77	70.64220183	Precinct-04	Brule	Yes	17	340756
131	111	84.73282443	Precinct-05	Brule	Yes	23	340756
1856	1252	67.45689655	Precinct-01	Brule	No	834	340756
753	527	69.98671979	Precinct-02	Brule	No	381	340756
524	383	73.09160305	Precinct-03	Brule	No	247	340756
109	77	70.64220183	Precinct-04	Brule	No	55	340756
131	111	84.73282443	Precinct-05	Brule	No	75	340756
132	117	88.63636364	Precinct-1	Buffalo	Yes	18	340756
131	86	65.64885496	Precinct-2	Buffalo	Yes	28	340756
682	309	45.30791789	Precinct-3	Buffalo	Yes	127	340756

RegisteredVoters	BallotsCast	VoterTurnout	PrecinctName	CountyName	calcCandidate	calcCandidateVotes	ContestTotal
132	117	88.63636364	Precinct-1	Buffalo	No	92	340756
131	86	65.64885496	Precinct-2	Buffalo	No	50	340756
682	309	45.30791789	Precinct-3	Buffalo	No	132	340756
71	52	73.23943662	Precinct-06	Butte	Yes	7	340756
680	530	77.94117647	Precinct-08 (Precinct-13, Precinct-14)	Butte	Yes	93	340756
108	72	66.66666667	Precinct-11	Butte	Yes	17	340756
119	98	82.35294118	Precinct-12	Butte	Yes	20	340756
995	706	70.95477387	Precinct-16	Butte	Yes	149	340756
515	376	73.00970874	Precinct-17	Butte	Yes	90	340756
176	124	70.45454545	Precinct-18	Butte	Yes	29	340756
370	245	66.21621622	Precinct-20	Butte	Yes	73	340756
476	237	49.78991597	Precinct-21	Butte	Yes	64	340756
389	185	47.55784062	Precinct-22	Butte	Yes	60	340756
406	234	57.63546798	Precinct-23	Butte	Yes	41	340756
562	353	62.8113879	Precinct-24	Butte	Yes	86	340756
452	319	70.57522124	Precinct-25	Butte	Yes	72	340756
480	252	52.5	Precinct-26	Butte	Yes	71	340756
373	256	68.63270777	Precinct-27	Butte	Yes	70	340756
546	375	68.68131868	Precinct-28	Butte	Yes	94	340756
71	52	73.23943662	Precinct-06	Butte	No	43	340756
680	530	77.94117647	Precinct-08 (Precinct-13, Precinct-14)	Butte	No	413	340756
108	72	66.66666667	Precinct-11	Butte	No	45	340756
119	98	82.35294118	Precinct-12	Butte	No	76	340756
995	706	70.95477387	Precinct-16	Butte	No	509	340756
515	376	73.00970874	Precinct-17	Butte	No	259	340756
176	124	70.45454545	Precinct-18	Butte	No	89	340756
370	245	66.21621622	Precinct-20	Butte	No	160	340756
476	237	49.78991597	Precinct-21	Butte	No	155	340756
389	185	47.55784062	Precinct-22	Butte	No	116	340756
406	234	57.63546798	Precinct-23	Butte	No	175	340756
562	353	62.8113879	Precinct-24	Butte	No	239	340756
452	319	70.57522124	Precinct-25	Butte	No	215	340756
480	252	52.5	Precinct-26	Butte	No	161	340756
373	256	68.63270777	Precinct-27	Butte	No	165	340756
546	375	68.68131868	Precinct-28	Butte	No	253	340756
207	156	75.36231884	Precinct-1	Campbell	Yes	44	340756
236	168	71.18644068	Precinct-2	Campbell	Yes	38	340756
245	179	73.06122449	Precinct-3	Campbell	Yes	42	340756
228	177	77.63157895	Precinct-4	Campbell	Yes	57	340756
232	177	76.29310345	Precinct-5	Campbell	Yes	45	340756
207	156	75.36231884	Precinct-1	Campbell	No	98	340756
236	168	71.18644068	Precinct-2	Campbell	No	113	340756
245	179	73.06122449	Precinct-3	Campbell	No	120	340756
228	177	77.63157895	Precinct-4	Campbell	No	102	340756
232	177	76.29310345	Precinct-5	Campbell	No	106	340756
714	402	56.30252101	Precinct-01	Charles Mix	Yes	103	340756

RegisteredVoters	BallotsCast	VoterTurnout	PrecinctName	CountyName	calcCandidate	calcCandidateVotes	ContestTotal
272	189	69.48529412	Precinct-02	Charles Mix	Yes	45	340756
874	517	59.15331808	Precinct-03	Charles Mix	Yes	176	340756
349	180	51.57593123	Precinct-04	Charles Mix	Yes	66	340756
623	323	51.8459069	Precinct-05	Charles Mix	Yes	91	340756
418	215	51.4354067	Precinct-06	Charles Mix	Yes	61	340756
160	127	79.375	Precinct-07	Charles Mix	Yes	24	340756
229	172	75.10917031	Precinct-08	Charles Mix	Yes	34	340756
497	384	77.26358149	Precinct-09	Charles Mix	Yes	79	340756
175	107	61.14285714	Precinct-10	Charles Mix	Yes	12	340756
891	701	78.67564534	Precinct-11	Charles Mix	Yes	123	340756
154	106	68.83116883	Precinct-12	Charles Mix	Yes	31	340756
115	69	60	Precinct-13	Charles Mix	Yes	21	340756
714	402	56.30252101	Precinct-01	Charles Mix	No	276	340756
272	189	69.48529412	Precinct-02	Charles Mix	No	134	340756
874	517	59.15331808	Precinct-03	Charles Mix	No	289	340756
349	180	51.57593123	Precinct-04	Charles Mix	No	93	340756
623	323	51.8459069	Precinct-05	Charles Mix	No	201	340756
418	215	51.4354067	Precinct-06	Charles Mix	No	129	340756
160	127	79.375	Precinct-07	Charles Mix	No	91	340756
229	172	75.10917031	Precinct-08	Charles Mix	No	125	340756
497	384	77.26358149	Precinct-09	Charles Mix	No	284	340756
175	107	61.14285714	Precinct-10	Charles Mix	No	80	340756
891	701	78.67564534	Precinct-11	Charles Mix	No	529	340756
154	106	68.83116883	Precinct-12	Charles Mix	No	70	340756
115	69	60	Precinct-13	Charles Mix	No	46	340756
219	166	75.79908676	Precinct-01	Clark	Yes	37	340756
197	141	71.57360406	Precinct-02	Clark	Yes	25	340756
153	108	70.58823529	Precinct-03	Clark	Yes	29	340756
158	117	74.05063291	Precinct-04	Clark	Yes	25	340756
218	110	50.4587156	Precinct-05	Clark	Yes	19	340756
90	67	74.44444444	Precinct-06	Clark	Yes	14	340756
201	119	59.2039801	Precinct-07	Clark	Yes	29	340756
208	141	67.78846154	Precinct-08	Clark	Yes	37	340756
136	68	50	Precinct-09	Clark	Yes	15	340756
125	106	84.8	Precinct-10	Clark	Yes	20	340756
243	166	68.3127572	Precinct-11	Clark	Yes	38	340756
248	164	66.12903226	Precinct-12	Clark	Yes	42	340756
352	237	67.32954545	Precinct-13	Clark	Yes	43	340756
219	166	75.79908676	Precinct-01	Clark	No	110	340756
197	141	71.57360406	Precinct-02	Clark	No	102	340756
153	108	70.58823529	Precinct-03	Clark	No	73	340756
158	117	74.05063291	Precinct-04	Clark	No	80	340756
218	110	50.4587156	Precinct-05	Clark	No	77	340756
90	67	74.44444444	Precinct-06	Clark	No	47	340756
201	119	59.2039801	Precinct-07	Clark	No	80	340756
208	141	67.78846154	Precinct-08	Clark	No	93	340756

RegisteredVoters	BallotsCast	VoterTurnout	PrecinctName	CountyName	calcCandidate	calcCandidateVotes	ContestTotal
136	68	50	Precinct-09	Clark	No	43	340756
125	106	84.8	Precinct-10	Clark	No	84	340756
243	166	68.3127572	Precinct-11	Clark	No	112	340756
248	164	66.12903226	Precinct-12	Clark	No	102	340756
352	237	67.32954545	Precinct-13	Clark	No	164	340756
528	421	79.73484848	Precinct-01	Clay	Yes	97	340756
560	385	68.75	Precinct-02	Clay	Yes	105	340756
1251	970	77.53796962	Precinct-03	Clay	Yes	216	340756
562	367	65.3024911	Precinct-C1	Clay	Yes	94	340756
505	262	51.88118812	Precinct-C2	Clay	Yes	68	340756
614	329	53.58306189	Precinct-E1	Clay	Yes	84	340756
345	165	47.82608696	Precinct-E2	Clay	Yes	37	340756
1015	757	74.58128079	Precinct-S1	Clay	Yes	162	340756
857	589	68.72812135	Precinct-S2	Clay	Yes	150	340756
918	586	63.83442266	Precinct-W1	Clay	Yes	161	340756
573	377	65.79406632	Precinct-W2	Clay	Yes	88	340756
528	421	79.73484848	Precinct-01	Clay	No	293	340756
560	385	68.75	Precinct-02	Clay	No	232	340756
1251	970	77.53796962	Precinct-03	Clay	No	662	340756
562	367	65.3024911	Precinct-C1	Clay	No	238	340756
505	262	51.88118812	Precinct-C2	Clay	No	157	340756
614	329	53.58306189	Precinct-E1	Clay	No	200	340756
345	165	47.82608696	Precinct-E2	Clay	No	101	340756
1015	757	74.58128079	Precinct-S1	Clay	No	514	340756
857	589	68.72812135	Precinct-S2	Clay	No	380	340756
918	586	63.83442266	Precinct-W1	Clay	No	358	340756
573	377	65.79406632	Precinct-W2	Clay	No	252	340756
195	63	32.30769231	Bullhead Precinct	Corson	Yes	25	340756
202	74	36.63366337	West Rural McLaughlin Precinct	Corson	Yes	29	340756
93	70	75.2688172	Grand Valley Precinct	Corson	Yes	15	340756
142	61	42.95774648	Kenel Precinct	Corson	Yes	26	340756
114	79	69.29824561	Stone Church Precinct	Corson	Yes	15	340756
184	102	55.43478261	Lincoln Precinct (Oak Creek Precinct)	Corson	Yes	38	340756
261	103	39.46360153	Little Eagle Precinct	Corson	Yes	41	340756
461	193	41.86550976	McLaughlin Precinct	Corson	Yes	76	340756
243	171	70.37037037	McIntosh Precinct (South McIntosh Precinct)	Corson	Yes	60	340756
217	96	44.23963134	Wakpala Precinct	Corson	Yes	43	340756
154	119	77.27272727	Morristown Precinct	Corson	Yes	42	340756
95	64	67.36842105	Ridgeland Precinct	Corson	Yes	15	340756
195	63	32.30769231	Bullhead Precinct	Corson	No	29	340756
202	74	36.63366337	West Rural McLaughlin Precinct	Corson	No	38	340756
93	70	75.2688172	Grand Valley Precinct	Corson	No	53	340756
142	61	42.95774648	Kenel Precinct	Corson	No	25	340756
114	79	69.29824561	Stone Church Precinct	Corson	No	61	340756
184	102	55.43478261	Lincoln Precinct (Oak Creek Precinct)	Corson	No	59	340756
261	103	39.46360153	Little Eagle Precinct	Corson	No	53	340756

RegisteredVoters	BallotsCast	VoterTurnout	PrecinctName	CountyName	calcCandidate	calcCandidateVotes	ContestTotal
461	193	41.86550976	McLaughlin Precinct	Corson	No	98	340756
243	171	70.37037037	McIntosh Precinct (South McIntosh Precinct)	Corson	No	90	340756
217	96	44.23963134	Wakpala Precinct	Corson	No	46	340756
154	119	77.27272727	Morristown Precinct	Corson	No	61	340756
95	64	67.36842105	Ridgeland Precinct	Corson	No	47	340756
1249	934	74.77982386	Precinct-01	Custer	Yes	244	340756
173	143	82.65895954	Precinct-02	Custer	Yes	34	340756
270	196	72.59259259	Precinct-03	Custer	Yes	38	340756
455	361	79.34065934	Precinct-04	Custer	Yes	103	340756
888	698	78.6036036	Precinct-05	Custer	Yes	189	340756
569	401	70.4745167	Precinct-06	Custer	Yes	112	340756
346	225	65.02890173	Precinct-07	Custer	Yes	60	340756
615	443	72.03252033	Precinct-08	Custer	Yes	112	340756
1567	1265	80.72750479	Precinct-09	Custer	Yes	336	340756
214	159	74.29906542	Precinct-10	Custer	Yes	47	340756
1249	934	74.77982386	Precinct-01	Custer	No	622	340756
173	143	82.65895954	Precinct-02	Custer	No	106	340756
270	196	72.59259259	Precinct-03	Custer	No	142	340756
455	361	79.34065934	Precinct-04	Custer	No	232	340756
888	698	78.6036036	Precinct-05	Custer	No	446	340756
569	401	70.4745167	Precinct-06	Custer	No	273	340756
346	225	65.02890173	Precinct-07	Custer	No	142	340756
615	443	72.03252033	Precinct-08	Custer	No	307	340756
1567	1265	80.72750479	Precinct-09	Custer	No	846	340756
214	159	74.29906542	Precinct-10	Custer	No	99	340756
388	271	69.84536082	Precinct-01	Day	Yes	87	340756
425	289	68	Precinct-02	Day	Yes	84	340756
240	159	66.25	Precinct-03	Day	Yes	35	340756
244	197	80.73770492	Precinct-04	Day	Yes	48	340756
311	190	61.09324759	Precinct-05	Day	Yes	39	340756
453	257	56.73289183	Precinct-06	Day	Yes	70	340756
245	178	72.65306122	Precinct-07	Day	Yes	37	340756
174	138	79.31034483	Precinct-08	Day	Yes	31	340756
268	197	73.50746269	Precinct-09	Day	Yes	38	340756
145	110	75.86206897	Precinct-10	Day	Yes	18	340756
297	210	70.70707071	Precinct-11	Day	Yes	50	340756
292	195	66.78082192	Precinct-12	Day	Yes	43	340756
309	198	64.0776699	Precinct-13	Day	Yes	55	340756
352	249	70.73863636	Precinct-14	Day	Yes	57	340756
388	271	69.84536082	Precinct-01	Day	No	150	340756
425	289	68	Precinct-02	Day	No	172	340756
240	159	66.25	Precinct-03	Day	No	108	340756
244	197	80.73770492	Precinct-04	Day	No	121	340756
311	190	61.09324759	Precinct-05	Day	No	130	340756
453	257	56.73289183	Precinct-06	Day	No	153	340756
245	178	72.65306122	Precinct-07	Day	No	128	340756

RegisteredVoters	BallotsCast	VoterTurnout	PrecinctName	CountyName	calcCandidate	calcCandidateVotes	ContestTotal
174	138	79.31034483	Precinct-08	Day	No	95	340756
268	197	73.50746269	Precinct-09	Day	No	137	340756
145	110	75.86206897	Precinct-10	Day	No	85	340756
297	210	70.70707071	Precinct-11	Day	No	137	340756
292	195	66.78082192	Precinct-12	Day	No	138	340756
309	198	64.0776699	Precinct-13	Day	No	124	340756
352	249	70.73863636	Precinct-14	Day	No	158	340756
192	150	78.125	Precinct-01	Deuel	Yes	39	340756
405	300	74.07407407	Precinct-03	Deuel	Yes	94	340756
260	190	73.07692308	Precinct-04	Deuel	Yes	44	340756
265	180	67.9245283	Precinct-05	Deuel	Yes	31	340756
251	197	78.48605578	Precinct-06	Deuel	Yes	44	340756
260	191	73.46153846	Precinct-07	Deuel	Yes	45	340756
361	261	72.29916898	Precinct-08	Deuel	Yes	67	340756
360	284	78.88888889	Precinct-09	Deuel	Yes	66	340756
219	175	79.9086758	Precinct-10	Deuel	Yes	23	340756
303	205	67.65676568	Precinct-11	Deuel	Yes	46	340756
192	150	78.125	Precinct-01	Deuel	No	98	340756
405	300	74.07407407	Precinct-03	Deuel	No	185	340756
260	190	73.07692308	Precinct-04	Deuel	No	124	340756
265	180	67.9245283	Precinct-05	Deuel	No	135	340756
251	197	78.48605578	Precinct-06	Deuel	No	135	340756
260	191	73.46153846	Precinct-07	Deuel	No	133	340756
361	261	72.29916898	Precinct-08	Deuel	No	171	340756
360	284	78.88888889	Precinct-09	Deuel	No	192	340756
219	175	79.9086758	Precinct-10	Deuel	No	140	340756
303	205	67.65676568	Precinct-11	Deuel	No	145	340756
50	41	82	Precinct-02 Trail City	Dewey	Yes	12	340756
488	337	69.05737705	Precinct-04 Timber Lake	Dewey	Yes	83	340756
93	61	65.59139785	Precinct-05 Firesteel	Dewey	Yes	18	340756
206	145	70.38834951	Precinct-06 Isabel	Dewey	Yes	39	340756
652	253	38.80368098	Precinct-07 Eagle Butte East	Dewey	Yes	127	340756
107	66	61.68224299	Precinct-08 White Horse	Dewey	Yes	33	340756
103	70	67.96116505	Precinct-09 Promise	Dewey	Yes	19	340756
191	90	47.12041885	Precinct-11 Swiftbird/LaPlant	Dewey	Yes	32	340756
528	234	44.31818182	Precinct-12 Eagle Butte North (Precinct-13 Eagle Butte North)	Dewey	Yes	91	340756
597	285	47.73869347	Precinct-14 Eagle Butte South	Dewey	Yes	116	340756
308	157	50.97402597	Precinct-15 Eagle Butte West	Dewey	Yes	67	340756
50	41	82	Precinct-02 Trail City	Dewey	No	29	340756
488	337	69.05737705	Precinct-04 Timber Lake	Dewey	No	226	340756
93	61	65.59139785	Precinct-05 Firesteel	Dewey	No	37	340756
206	145	70.38834951	Precinct-06 Isabel	Dewey	No	97	340756
652	253	38.80368098	Precinct-07 Eagle Butte East	Dewey	No	103	340756
107	66	61.68224299	Precinct-08 White Horse	Dewey	No	27	340756
103	70	67.96116505	Precinct-09 Promise	Dewey	No	38	340756
191	90	47.12041885	Precinct-11 Swiftbird/LaPlant	Dewey	No	48	340756

RegisteredVoters	BallotsCast	VoterTurnout	PrecinctName	CountyName	calcCandidate	calcCandidateVotes	ContestTotal
528	234	44.31818182	Precinct-12 Eagle Butte North (Precinct-13 Eagle Butte North)	Dewey	No	122	340756
597	285	47.73869347	Precinct-14 Eagle Butte South	Dewey	No	159	340756
308	157	50.97402597	Precinct-15 Eagle Butte West	Dewey	No	78	340756
461	381	82.64642082	Precinct-1	Douglas	Yes	85	340756
392	312	79.59183673	Precinct-2	Douglas	Yes	64	340756
422	279	66.11374408	Precinct-3	Douglas	Yes	63	340756
447	343	76.73378076	Precinct-4	Douglas	Yes	81	340756
390	321	82.30769231	Precinct-5	Douglas	Yes	54	340756
461	381	82.64642082	Precinct-1	Douglas	No	268	340756
392	312	79.59183673	Precinct-2	Douglas	No	214	340756
422	279	66.11374408	Precinct-3	Douglas	No	197	340756
447	343	76.73378076	Precinct-4	Douglas	No	246	340756
390	321	82.30769231	Precinct-5	Douglas	No	240	340756
590	442	74.91525424	Precinct-1	Edmunds	Yes	134	340756
574	402	70.03484321	Precinct-2	Edmunds	Yes	115	340756
546	308	56.41025641	Precinct-3	Edmunds	Yes	56	340756
372	274	73.65591398	Precinct-4	Edmunds	Yes	62	340756
524	374	71.3740458	Precinct-5	Edmunds	Yes	88	340756
215	162	75.34883721	Precinct-6	Edmunds	Yes	49	340756
590	442	74.91525424	Precinct-1	Edmunds	No	264	340756
574	402	70.03484321	Precinct-2	Edmunds	No	238	340756
546	308	56.41025641	Precinct-3	Edmunds	No	198	340756
372	274	73.65591398	Precinct-4	Edmunds	No	186	340756
524	374	71.3740458	Precinct-5	Edmunds	No	259	340756
215	162	75.34883721	Precinct-6	Edmunds	No	103	340756
172	139	80.81395349	BEA	Fall River	Yes	16	340756
219	168	76.71232877	CAS	Fall River	Yes	37	340756
779	545	69.96148909	EDA	Fall River	Yes	152	340756
654	437	66.81957187	HS 1	Fall River	Yes	104	340756
1218	912	74.87684729	JAC	Fall River	Yes	245	340756
255	204	80	Oelrichs Area	Fall River	Yes	37	340756
632	440	69.62025316	HS3	Fall River	Yes	138	340756
548	341	62.22627737	HS4	Fall River	Yes	110	340756
631	462	73.21711569	HS2	Fall River	Yes	122	340756
172	139	80.81395349	BEA	Fall River	No	110	340756
219	168	76.71232877	CAS	Fall River	No	116	340756
779	545	69.96148909	EDA	Fall River	No	346	340756
654	437	66.81957187	HS 1	Fall River	No	282	340756
1218	912	74.87684729	JAC	Fall River	No	593	340756
255	204	80	Oelrichs Area	Fall River	No	145	340756
632	440	69.62025316	HS3	Fall River	No	252	340756
548	341	62.22627737	HS4	Fall River	No	201	340756
631	462	73.21711569	HS2	Fall River	No	291	340756
231	193	83.54978355	Precinct-1	Faulk	Yes	41	340756
222	94	42.34234234	Precinct-2	Faulk	Yes	27	340756
167	140	83.83233533	Precinct-3	Faulk	Yes	38	340756

RegisteredVoters	BallotsCast	VoterTurnout	PrecinctName	CountyName	calcCandidate	calcCandidateVotes	ContestTotal
113	97	85.84070796	Precinct-4	Faulk	Yes	26	340756
147	105	71.42857143	Precinct-5	Faulk	Yes	24	340756
296	243	82.09459459	Precinct-6	Faulk	Yes	54	340756
368	285	77.44565217	Precinct-7	Faulk	Yes	72	340756
231	193	83.54978355	Precinct-1	Faulk	No	132	340756
222	94	42.34234234	Precinct-2	Faulk	No	56	340756
167	140	83.83233533	Precinct-3	Faulk	No	87	340756
113	97	85.84070796	Precinct-4	Faulk	No	63	340756
147	105	71.42857143	Precinct-5	Faulk	No	74	340756
296	243	82.09459459	Precinct-6	Faulk	No	171	340756
368	285	77.44565217	Precinct-7	Faulk	No	179	340756
496	337	67.94354839	Precinct-11	Grant	Yes	94	340756
101	75	74.25742574	Precinct-12	Grant	Yes	19	340756
152	109	71.71052632	Precinct-21	Grant	Yes	31	340756
552	395	71.55797101	Precinct-22	Grant	Yes	94	340756
92	79	85.86956522	Precinct-31	Grant	Yes	25	340756
162	111	68.51851852	Precinct-32	Grant	Yes	41	340756
532	431	81.01503759	Precinct-33	Grant	Yes	127	340756
326	253	77.60736196	Precinct-41	Grant	Yes	60	340756
391	300	76.72634271	Precinct-42	Grant	Yes	86	340756
569	424	74.51669596	Precinct-43	Grant	Yes	128	340756
165	125	75.75757576	Precinct-44	Grant	Yes	21	340756
218	164	75.2293578	Precinct-45	Grant	Yes	43	340756
264	213	80.68181818	Precinct-46	Grant	Yes	58	340756
284	230	80.98591549	Precinct-47	Grant	Yes	40	340756
161	115	71.42857143	Precinct-49	Grant	Yes	33	340756
116	85	73.27586207	Precinct-52	Grant	Yes	27	340756
74	50	67.56756757	Precinct-53	Grant	Yes	13	340756
224	172	76.78571429	Precinct-54	Grant	Yes	36	340756
496	337	67.94354839	Precinct-11	Grant	No	200	340756
101	75	74.25742574	Precinct-12	Grant	No	46	340756
152	109	71.71052632	Precinct-21	Grant	No	69	340756
552	395	71.55797101	Precinct-22	Grant	No	271	340756
92	79	85.86956522	Precinct-31	Grant	No	51	340756
162	111	68.51851852	Precinct-32	Grant	No	58	340756
532	431	81.01503759	Precinct-33	Grant	No	270	340756
326	253	77.60736196	Precinct-41	Grant	No	181	340756
391	300	76.72634271	Precinct-42	Grant	No	196	340756
569	424	74.51669596	Precinct-43	Grant	No	262	340756
165	125	75.75757576	Precinct-44	Grant	No	96	340756
218	164	75.2293578	Precinct-45	Grant	No	106	340756
264	213	80.68181818	Precinct-46	Grant	No	138	340756
284	230	80.98591549	Precinct-47	Grant	No	167	340756
161	115	71.42857143	Precinct-49	Grant	No	74	340756
116	85	73.27586207	Precinct-52	Grant	No	50	340756
74	50	67.56756757	Precinct-53	Grant	No	30	340756



RegisteredVoters	BallotsCast	VoterTurnout	PrecinctName	CountyName	calcCandidate	calcCandidateVotes	ContestTotal
224	172	76.78571429	Precinct-54	Grant	No	115	340756
1331	1000	75.13148009	Precinct-1	Gregory	Yes	198	340756
1009	777	77.00693756	Precinct-2	Gregory	Yes	141	340756
486	358	73.66255144	Precinct-3	Gregory	Yes	67	340756
1331	1000	75.13148009	Precinct-1	Gregory	No	739	340756
1009	777	77.00693756	Precinct-2	Gregory	No	595	340756
486	358	73.66255144	Precinct-3	Gregory	No	255	340756
141	111	78.72340426	Precinct-01	Haakon	Yes	22	340756
170	136	80	Precinct-04	Haakon	Yes	18	340756
283	216	76.32508834	Precinct-16	Haakon	Yes	36	340756
264	205	77.65151515	Precinct-17	Haakon	Yes	43	340756
257	200	77.82101167	Precinct-19	Haakon	Yes	48	340756
264	191	72.34848485	Precinct-20	Haakon	Yes	32	340756
141	111	78.72340426	Precinct-01	Haakon	No	84	340756
170	136	80	Precinct-04	Haakon	No	109	340756
283	216	76.32508834	Precinct-16	Haakon	No	166	340756
264	205	77.65151515	Precinct-17	Haakon	No	141	340756
257	200	77.82101167	Precinct-19	Haakon	No	135	340756
264	191	72.34848485	Precinct-20	Haakon	No	148	340756
203	149	73.39901478	Precinct-02	Hamlin	Yes	32	340756
981	707	72.06931702	Precinct-21	Hamlin	Yes	177	340756
163	132	80.98159509	Precinct-22	Hamlin	Yes	16	340756
452	324	71.68141593	Precinct-23	Hamlin	Yes	76	340756
827	640	77.38814994	Precinct-24	Hamlin	Yes	156	340756
681	479	70.33773862	Precinct-25	Hamlin	Yes	139	340756
535	409	76.44859813	Precinct-26	Hamlin	Yes	68	340756
203	149	73.39901478	Precinct-02	Hamlin	No	102	340756
981	707	72.06931702	Precinct-21	Hamlin	No	482	340756
163	132	80.98159509	Precinct-22	Hamlin	No	108	340756
452	324	71.68141593	Precinct-23	Hamlin	No	199	340756
827	640	77.38814994	Precinct-24	Hamlin	No	414	340756
681	479	70.33773862	Precinct-25	Hamlin	No	300	340756
535	409	76.44859813	Precinct-26	Hamlin	No	297	340756
285	235	82.45614035	Precinct-01 (Precinct-03)	Hand	Yes	53	340756
107	84	78.5046729	Precinct-02	Hand	Yes	23	340756
69	53	76.8115942	Precinct-04	Hand	Yes	12	340756
294	232	78.91156463	Precinct-05 (Precinct-08)	Hand	Yes	40	340756
233	181	77.68240343	Precinct-06	Hand	Yes	59	340756
149	120	80.53691275	Precinct-07	Hand	Yes	26	340756
182	146	80.21978022	Precinct-09 (Precinct-10)	Hand	Yes	26	340756
534	383	71.72284644	Precinct-11	Hand	Yes	95	340756
591	445	75.29610829	Precinct-12	Hand	Yes	111	340756
285	235	82.45614035	Precinct-01 (Precinct-03)	Hand	No	173	340756
107	84	78.5046729	Precinct-02	Hand	No	59	340756
69	53	76.8115942	Precinct-04	Hand	No	36	340756
294	232	78.91156463	Precinct-05 (Precinct-08)	Hand	No	181	340756

RegisteredVoters	BallotsCast	VoterTurnout	PrecinctName	CountyName	calcCandidate	calcCandidateVotes	ContestTotal
233	181	77.68240343	Precinct-06	Hand	No	111	340756
149	120	80.53691275	Precinct-07	Hand	No	86	340756
182	146	80.21978022	Precinct-09 (Precinct-10)	Hand	No	112	340756
534	383	71.72284644	Precinct-11	Hand	No	247	340756
591	445	75.29610829	Precinct-12	Hand	No	297	340756
1691	976	57.71732703	Precinct-1	Hanson	Yes	243	340756
530	362	68.30188679	Precinct-2	Hanson	Yes	107	340756
413	307	74.33414044	Precinct-3	Hanson	Yes	51	340756
444	286	64.41441441	Precinct-4	Hanson	Yes	66	340756
318	119	37.42138365	Precinct-5	Hanson	Yes	20	340756
1691	976	57.71732703	Precinct-1	Hanson	No	478	340756
530	362	68.30188679	Precinct-2	Hanson	No	233	340756
413	307	74.33414044	Precinct-3	Hanson	No	224	340756
444	286	64.41441441	Precinct-4	Hanson	No	199	340756
318	119	37.42138365	Precinct-5	Hanson	No	80	340756
206	163	79.12621359	Precinct-01	Harding	Yes	40	340756
156	124	79.48717949	Precinct-02	Harding	Yes	26	340756
67	58	86.56716418	Precinct-03	Harding	Yes	15	340756
141	116	82.26950355	Precinct-05	Harding	Yes	14	340756
53	42	79.24528302	Precinct-06	Harding	Yes	10	340756
124	92	74.19354839	Precinct-07	Harding	Yes	20	340756
76	60	78.94736842	Precinct-08	Harding	Yes	8	340756
143	125	87.41258741	Precinct-09	Harding	Yes	24	340756
206	163	79.12621359	Precinct-01	Harding	No	116	340756
156	124	79.48717949	Precinct-02	Harding	No	90	340756
67	58	86.56716418	Precinct-03	Harding	No	33	340756
141	116	82.26950355	Precinct-05	Harding	No	96	340756
53	42	79.24528302	Precinct-06	Harding	No	26	340756
124	92	74.19354839	Precinct-07	Harding	No	65	340756
76	60	78.94736842	Precinct-08	Harding	No	51	340756
143	125	87.41258741	Precinct-09	Harding	No	97	340756
11065	197	1.780388613	Blunt City Hall	Hughes	Yes	47	340756
11065	110	0.994125621	Harrold City Auditorium	Hughes	Yes	22	340756
11065	86	0.777225486	Hyde Residence	Hughes	Yes	19	340756
11065	1962	17.73158608	New Life Assembly of God Church	Hughes	Yes	412	340756
11065	784	7.085404428	PILC Rec Center	Hughes	Yes	203	340756
11065	1876	16.9543606	Faith Lutheran Church	Hughes	Yes	430	340756
11065	1411	12.75192047	Lutheran Memorial Church	Hughes	Yes	336	340756
11065	197	1.780388613	Blunt City Hall	Hughes	No	142	340756
11065	110	0.994125621	Harrold City Auditorium	Hughes	No	85	340756
11065	86	0.777225486	Hyde Residence	Hughes	No	60	340756
11065	1962	17.73158608	New Life Assembly of God Church	Hughes	No	1452	340756
11065	784	7.085404428	PILC Rec Center	Hughes	No	540	340756
11065	1876	16.9543606	Faith Lutheran Church	Hughes	No	1348	340756
11065	1411	12.75192047	Lutheran Memorial Church	Hughes	No	1005	340756
1013	717	70.7798618	Precinct-01	Hutchinson	Yes	101	340756

RegisteredVoters	BallotsCast	VoterTurnout	PrecinctName	CountyName	calcCandidate	calcCandidateVotes	ContestTotal
1040	793	76.25	Precinct-02	Hutchinson	Yes	207	340756
222	144	64.86486486	Precinct-03	Hutchinson	Yes	17	340756
651	465	71.42857143	Precinct-04	Hutchinson	Yes	105	340756
996	699	70.18072289	Precinct-05	Hutchinson	Yes	179	340756
580	439	75.68965517	Precinct-06	Hutchinson	Yes	98	340756
333	197	59.15915916	Precinct-07	Hutchinson	Yes	38	340756
1013	717	70.7798618	Precinct-01	Hutchinson	No	571	340756
1040	793	76.25	Precinct-02	Hutchinson	No	491	340756
222	144	64.86486486	Precinct-03	Hutchinson	No	116	340756
651	465	71.42857143	Precinct-04	Hutchinson	No	324	340756
996	699	70.18072289	Precinct-05	Hutchinson	No	468	340756
580	439	75.68965517	Precinct-06	Hutchinson	No	316	340756
333	197	59.15915916	Precinct-07	Hutchinson	No	141	340756
998	703	70.44088176	Hyde County Memorial Auditorium - Main Arena	Hyde	Yes	158	340756
998	703	70.44088176	Hyde County Memorial Auditorium - Main Arena	Hyde	No	496	340756
58	43	74.13793103	Precinct-1	Jackson	Yes	11	340756
160	117	73.125	Precinct-2	Jackson	Yes	25	340756
353	259	73.37110482	Precinct-3	Jackson	Yes	53	340756
238	168	70.58823529	Precinct-4	Jackson	Yes	46	340756
120	94	78.33333333	Precinct-5	Jackson	Yes	20	340756
157	119	75.79617834	Precinct-6	Jackson	Yes	26	340756
636	252	39.62264151	Precinct-7	Jackson	Yes	106	340756
160	66	41.25	Precinct-8	Jackson	Yes	9	340756
58	43	74.13793103	Precinct-1	Jackson	No	30	340756
160	117	73.125	Precinct-2	Jackson	No	79	340756
353	259	73.37110482	Precinct-3	Jackson	No	187	340756
238	168	70.58823529	Precinct-4	Jackson	No	112	340756
120	94	78.33333333	Precinct-5	Jackson	No	73	340756
157	119	75.79617834	Precinct-6	Jackson	No	85	340756
636	252	39.62264151	Precinct-7	Jackson	No	114	340756
160	66	41.25	Precinct-8	Jackson	No	51	340756
623	490	78.65168539	Precinct-1	Jerauld	Yes	149	340756
183	151	82.5136612	Precinct-2	Jerauld	Yes	30	340756
198	147	74.24242424	Precinct-3	Jerauld	Yes	41	340756
132	105	79.54545455	Precinct-4	Jerauld	Yes	30	340756
143	110	76.92307692	Precinct-5	Jerauld	Yes	29	340756
623	490	78.65168539	Precinct-1	Jerauld	No	282	340756
183	151	82.5136612	Precinct-2	Jerauld	No	114	340756
198	147	74.24242424	Precinct-3	Jerauld	No	93	340756
132	105	79.54545455	Precinct-4	Jerauld	No	69	340756
143	110	76.92307692	Precinct-5	Jerauld	No	73	340756
249	205	82.32931727	Precinct-1	Jones	Yes	37	340756
242	191	78.92561983	Precinct-3	Jones	Yes	44	340756
219	176	80.3652968	Precinct-5	Jones	Yes	24	340756
249	205	82.32931727	Precinct-1	Jones	No	156	340756
242	191	78.92561983	Precinct-3	Jones	No	131	340756

RegisteredVoters	BallotsCast	VoterTurnout	PrecinctName	CountyName	calcCandidate	calcCandidateVotes	ContestTotal
219	176	80.3652968	Precinct-5	Jones	No	130	340756
285	216	75.78947368	Iroquois Precinct	Kingsbury	Yes	58	340756
371	276	74.393531	Badger Precinct	Kingsbury	Yes	55	340756
581	434	74.69879518	Lake Preston Precinct	Kingsbury	Yes	67	340756
294	226	76.8707483	Oldham Precinct	Kingsbury	Yes	31	340756
811	572	70.53020962	Arlington Precinct	Kingsbury	Yes	141	340756
1126	900	79.92895204	De Smet Precinct	Kingsbury	Yes	215	340756
285	216	75.78947368	Iroquois Precinct	Kingsbury	No	143	340756
371	276	74.393531	Badger Precinct	Kingsbury	No	198	340756
581	434	74.69879518	Lake Preston Precinct	Kingsbury	No	312	340756
294	226	76.8707483	Oldham Precinct	Kingsbury	No	169	340756
811	572	70.53020962	Arlington Precinct	Kingsbury	No	394	340756
1126	900	79.92895204	De Smet Precinct	Kingsbury	No	607	340756
631	466	73.85103011	Chester-Franklin	Lake	Yes	106	340756
627	516	82.29665072	Wentworth-Rutland	Lake	Yes	128	340756
217	181	83.41013825	Nunda-Summit	Lake	Yes	41	340756
318	248	77.98742138	Concord-Badus-Wayne/Ramona	Lake	Yes	52	340756
548	435	79.37956204	Herman-Winfred	Lake	Yes	132	340756
601	485	80.69883527	Lakeview	Lake	Yes	128	340756
4702	2874	61.12292641	Ward One	Lake	Yes	744	340756
975	668	68.51282051	Ward Three	Lake	Yes	183	340756
1031	749	72.64791465	Ward Two	Lake	Yes	193	340756
477	339	71.06918239	Farmington-Leroy-Clarno-Orland	Lake	Yes	67	340756
631	466	73.85103011	Chester-Franklin	Lake	No	321	340756
627	516	82.29665072	Wentworth-Rutland	Lake	No	352	340756
217	181	83.41013825	Nunda-Summit	Lake	No	127	340756
318	248	77.98742138	Concord-Badus-Wayne/Ramona	Lake	No	161	340756
548	435	79.37956204	Herman-Winfred	Lake	No	270	340756
601	485	80.69883527	Lakeview	Lake	No	325	340756
4702	2874	61.12292641	Ward One	Lake	No	1471	340756
975	668	68.51282051	Ward Three	Lake	No	402	340756
1031	749	72.64791465	Ward Two	Lake	No	489	340756
477	339	71.06918239	Farmington-Leroy-Clarno-Orland	Lake	No	241	340756
334	263	78.74251497	02-Norway & Fairview, Fairview, Inc	Lincoln	Yes	59	340756
590	474	80.33898305	06-Highland & Canton	Lincoln	Yes	101	340756
278	219	78.77697842	08-Lincoln & Delaware	Lincoln	Yes	56	340756
253	221	87.35177866	11-Grant	Lincoln	Yes	63	340756
530	392	73.96226415	12-Dayton	Lincoln	Yes	87	340756
369	281	76.15176152	13-LaValley	Lincoln	Yes	54	340756
535	406	75.88785047	14-Perry	Lincoln	Yes	92	340756
1484	1121	75.53908356	15-Springdale	Lincoln	Yes	267	340756
1337	1013	75.76664174	16-Delapre	Lincoln	Yes	257	340756
1217	932	76.58175842	20-Canton 1, 2, 3	Lincoln	Yes	257	340756
317	225	70.97791798	21-Hudson & Eden	Lincoln	Yes	66	340756
752	543	72.20744681	23-Worthing & Lynn	Lincoln	Yes	147	340756
2527	1777	70.32053819	24-Tea	Lincoln	Yes	516	340756

RegisteredVoters	BallotsCast	VoterTurnout	PrecinctName	CountyName	calcCandidate	calcCandidateVotes	ContestTotal
1338	962	71.89835575	25-Lennox	Lincoln	Yes	265	340756
593	441	74.36762226	26-Brooklyn & Pleasant, Beresford	Lincoln	Yes	113	340756
1346	941	69.91084695	27-Harrisburg 1	Lincoln	Yes	245	340756
705	493	69.92907801	30-Canton 4 & 5	Lincoln	Yes	114	340756
1812	1435	79.19426049	Sioux Falls 1-11	Lincoln	Yes	353	340756
2067	1640	79.34204161	Sioux Falls 2-10	Lincoln	Yes	373	340756
1589	1192	75.01573317	Sioux Falls 1-12	Lincoln	Yes	290	340756
2162	1738	80.38852914	Sioux Falls 2-11	Lincoln	Yes	444	340756
1036	701	67.66409266	Sioux Falls 1-13	Lincoln	Yes	187	340756
1165	814	69.87124464	Sioux Falls 2-12	Lincoln	Yes	185	340756
1027	699	68.06231743	Sioux Falls 1-16	Lincoln	Yes	206	340756
2428	1867	76.89456343	Sioux Falls 2-13	Lincoln	Yes	453	340756
1168	870	74.48630137	Sioux Falls 1-14	Lincoln	Yes	214	340756
1298	1013	78.0431433	Sioux Falls 2-15	Lincoln	Yes	209	340756
1481	1126	76.02970966	Sioux Falls 1-18	Lincoln	Yes	302	340756
1343	910	67.75874907	Sioux Falls 1-15	Lincoln	Yes	233	340756
1548	1108	71.57622739	29-Harrisburg 2	Lincoln	Yes	285	340756
334	263	78.74251497	02-Norway & Fairview, Fairview, Inc	Lincoln	No	181	340756
590	474	80.33898305	06-Highland & Canton	Lincoln	No	337	340756
278	219	78.77697842	08-Lincoln & Delaware	Lincoln	No	150	340756
253	221	87.35177866	11-Grant	Lincoln	No	138	340756
530	392	73.96226415	12-Dayton	Lincoln	No	276	340756
369	281	76.15176152	13-LaValley	Lincoln	No	203	340756
535	406	75.88785047	14-Perry	Lincoln	No	287	340756
1484	1121	75.53908356	15-Springdale	Lincoln	No	757	340756
1337	1013	75.76664174	16-Delapre	Lincoln	No	653	340756
1217	932	76.58175842	20-Canton 1, 2, 3	Lincoln	No	595	340756
317	225	70.97791798	21-Hudson & Eden	Lincoln	No	133	340756
752	543	72.20744681	23-Worthing & Lynn	Lincoln	No	340	340756
2527	1777	70.32053819	24-Tea	Lincoln	No	1089	340756
1338	962	71.89835575	25-Lennox	Lincoln	No	597	340756
593	441	74.36762226	26-Brooklyn & Pleasant, Beresford	Lincoln	No	289	340756
1346	941	69.91084695	27-Harrisburg 1	Lincoln	No	578	340756
705	493	69.92907801	30-Canton 4 & 5	Lincoln	No	311	340756
1812	1435	79.19426049	Sioux Falls 1-11	Lincoln	No	949	340756
2067	1640	79.34204161	Sioux Falls 2-10	Lincoln	No	1090	340756
1589	1192	75.01573317	Sioux Falls 1-12	Lincoln	No	770	340756
2162	1738	80.38852914	Sioux Falls 2-11	Lincoln	No	1159	340756
1036	701	67.66409266	Sioux Falls 1-13	Lincoln	No	451	340756
1165	814	69.87124464	Sioux Falls 2-12	Lincoln	No	538	340756
1027	699	68.06231743	Sioux Falls 1-16	Lincoln	No	413	340756
2428	1867	76.89456343	Sioux Falls 2-13	Lincoln	No	1200	340756
1168	870	74.48630137	Sioux Falls 1-14	Lincoln	No	543	340756
1298	1013	78.0431433	Sioux Falls 2-15	Lincoln	No	682	340756
1481	1126	76.02970966	Sioux Falls 1-18	Lincoln	No	699	340756
1343	910	67.75874907	Sioux Falls 1-15	Lincoln	No	572	340756

RegisteredVoters	BallotsCast	VoterTurnout	PrecinctName	CountyName	calcCandidate	calcCandidateVotes	ContestTotal
1548	1108	71.57622739	29-Harrisburg 2	Lincoln	No	706	340756
81	69	85.18518519	Precinct-01	Lyman	Yes	12	340756
454	326	71.8061674	Precinct-04	Lyman	Yes	80	340756
187	146	78.07486631	Precinct-06	Lyman	Yes	33	340756
599	175	29.21535893	Precinct-07	Lyman	Yes	79	340756
325	255	78.46153846	Precinct-09	Lyman	Yes	63	340756
493	386	78.29614604	Precinct-12	Lyman	Yes	89	340756
134	104	77.6119403	Precinct-13	Lyman	Yes	21	340756
81	69	85.18518519	Precinct-01	Lyman	No	52	340756
454	326	71.8061674	Precinct-04	Lyman	No	222	340756
187	146	78.07486631	Precinct-06	Lyman	No	97	340756
599	175	29.21535893	Precinct-07	Lyman	No	76	340756
325	255	78.46153846	Precinct-09	Lyman	No	167	340756
493	386	78.29614604	Precinct-12	Lyman	No	267	340756
134	104	77.6119403	Precinct-13	Lyman	No	69	340756
758	525	69.26121372	Precinct-01	McCook	Yes	125	340756
200	153	76.5	Precinct-02	McCook	Yes	37	340756
761	558	73.32457293	Precinct-03	McCook	Yes	143	340756
647	479	74.03400309	Precinct-04	McCook	Yes	104	340756
827	623	75.33252721	Precinct-05	McCook	Yes	146	340756
431	329	76.33410673	Precinct-06	McCook	Yes	66	340756
758	525	69.26121372	Precinct-01	McCook	No	339	340756
200	153	76.5	Precinct-02	McCook	No	107	340756
761	558	73.32457293	Precinct-03	McCook	No	369	340756
647	479	74.03400309	Precinct-04	McCook	No	336	340756
827	623	75.33252721	Precinct-05	McCook	No	416	340756
431	329	76.33410673	Precinct-06	McCook	No	235	340756
338	246	72.78106509	Precinct-1	McPherson	Yes	37	340756
423	191	45.1536643	Precinct-2	McPherson	Yes	45	340756
87	63	72.4137931	Precinct-3	McPherson	Yes	16	340756
324	241	74.38271605	Precinct-4	McPherson	Yes	61	340756
353	242	68.55524079	Precinct-5	McPherson	Yes	66	340756
329	235	71.42857143	Precinct-6	McPherson	Yes	77	340756
338	246	72.78106509	Precinct-1	McPherson	No	199	340756
423	191	45.1536643	Precinct-2	McPherson	No	132	340756
87	63	72.4137931	Precinct-3	McPherson	No	36	340756
324	241	74.38271605	Precinct-4	McPherson	No	159	340756
353	242	68.55524079	Precinct-5	McPherson	No	149	340756
329	235	71.42857143	Precinct-6	McPherson	No	131	340756
302	235	77.81456954	Precinct-A1	Marshall	Yes	74	340756
242	166	68.59504132	Precinct-A2	Marshall	Yes	48	340756
377	286	75.86206897	Precinct-A3	Marshall	Yes	88	340756
365	286	78.35616438	Precinct-A4	Marshall	Yes	75	340756
259	178	68.72586873	Precinct-A5	Marshall	Yes	66	340756
432	293	67.82407407	Precinct-A6	Marshall	Yes	77	340756
241	181	75.10373444	Precinct-A7	Marshall	Yes	48	340756

RegisteredVoters	BallotsCast	VoterTurnout	PrecinctName	CountyName	calcCandidate	calcCandidateVotes	ContestTotal
280	200	71.42857143	Precinct-A8	Marshall	Yes	51	340756
283	191	67.49116608	Precinct-A9	Marshall	Yes	51	340756
302	235	77.81456954	Precinct-A1	Marshall	No	148	340756
242	166	68.59504132	Precinct-A2	Marshall	No	102	340756
377	286	75.86206897	Precinct-A3	Marshall	No	166	340756
365	286	78.35616438	Precinct-A4	Marshall	No	186	340756
259	178	68.72586873	Precinct-A5	Marshall	No	102	340756
432	293	67.82407407	Precinct-A6	Marshall	No	201	340756
241	181	75.10373444	Precinct-A7	Marshall	No	113	340756
280	200	71.42857143	Precinct-A8	Marshall	No	132	340756
283	191	67.49116608	Precinct-A9	Marshall	No	126	340756
345	248	71.88405797	EAST STURGIS #1	Meade	Yes	61	340756
662	500	75.52870091	SOUTHEAST STURGIS #2	Meade	Yes	124	340756
350	245	70	CENTRAL STURGIS #3	Meade	Yes	75	340756
241	155	64.3153527	WEST STURGIS #4	Meade	Yes	45	340756
758	482	63.5883905	NORTHWEST STURGIS #5	Meade	Yes	144	340756
956	717	75	TILFORD #6	Meade	Yes	209	340756
443	329	74.26636569	RURAL STURGIS #7	Meade	Yes	88	340756
408	307	75.24509804	HARMONY #8	Meade	Yes	64	340756
178	149	83.70786517	BEAR BUTTE #9	Meade	Yes	28	340756
1340	998	74.47761194	SUMMERSET #10	Meade	Yes	282	340756
976	751	76.94672131	PIEDMONT #11	Meade	Yes	187	340756
1054	808	76.66034156	EAST PIEDMONT #12	Meade	Yes	210	340756
1409	1074	76.22427253	SOUTHEAST PIEDMONT #13	Meade	Yes	265	340756
885	613	69.26553672	BLACK HAWK #14	Meade	Yes	183	340756
529	408	77.12665406	RURAL BLACK HAWK #15	Meade	Yes	97	340756
441	386	87.52834467	WEST BLACK HAWK #16	Meade	Yes	68	340756
105	89	84.76190476	VIEWFIELD #17	Meade	Yes	25	340756
105	94	89.52380952	ELM SPRINGS #18	Meade	Yes	17	340756
666	507	76.12612613	CENTRAL BLACK HAWK #19	Meade	Yes	132	340756
67	53	79.10447761	HEREFORD #20	Meade	Yes	7	340756
583	389	66.7238422	ELK VALE #21	Meade	Yes	132	340756
1040	441	42.40384615	BASE #23	Meade	Yes	143	340756
276	194	70.28985507	WEST ELK VALE #24	Meade	Yes	39	340756
44	39	88.63636364	WHITE OWL #25	Meade	Yes	2	340756
165	142	86.06060606	CHALK BUTTE #27	Meade	Yes	14	340756
41	35	85.36585366	FAIRPOINT #29	Meade	Yes	5	340756
94	86	91.4893617	RED OWL #30	Meade	Yes	15	340756
361	264	73.13019391	FAITH #31	Meade	Yes	49	340756
108	79	73.14814815	PINE #33	Meade	Yes	14	340756
56	51	91.07142857	SULPHUR #35	Meade	Yes	19	340756
39	36	92.30769231	UNION #40	Meade	Yes	4	340756
65	53	81.53846154	MARCUS #41	Meade	Yes	7	340756
222	130	58.55855856	NORTHEAST STURGIS #1A	Meade	Yes	34	340756
476	373	78.36134454	SOUTH STURGIS #2A	Meade	Yes	97	340756
437	308	70.4805492	SOUTHWEST STURGIS #4A	Meade	Yes	91	340756

RegisteredVoters	BallotsCast	VoterTurnout	PrecinctName	CountyName	calcCandidate	calcCandidateVotes	ContestTotal
223	176	78.92376682	STURGIS #5A	Meade	Yes	40	340756
176	137	77.84090909	ALKALI #6A	Meade	Yes	31	340756
345	248	71.88405797	EAST STURGIS #1	Meade	No	168	340756
662	500	75.52870091	SOUTHEAST STURGIS #2	Meade	No	344	340756
350	245	70	CENTRAL STURGIS #3	Meade	No	146	340756
241	155	64.3153527	WEST STURGIS #4	Meade	No	101	340756
758	482	63.5883905	NORTHWEST STURGIS #5	Meade	No	302	340756
956	717	75	TILFORD #6	Meade	No	461	340756
443	329	74.26636569	RURAL STURGIS #7	Meade	No	217	340756
408	307	75.24509804	HARMONY #8	Meade	No	221	340756
178	149	83.70786517	BEAR BUTTE #9	Meade	No	112	340756
1340	998	74.47761194	SUMMERSET #10	Meade	No	628	340756
976	751	76.94672131	PIEDMONT #11	Meade	No	520	340756
1054	808	76.66034156	EAST PIEDMONT #12	Meade	No	551	340756
1409	1074	76.22427253	SOUTHEAST PIEDMONT #13	Meade	No	743	340756
885	613	69.26553672	BLACK HAWK #14	Meade	No	375	340756
529	408	77.12665406	RURAL BLACK HAWK #15	Meade	No	280	340756
441	386	87.52834467	WEST BLACK HAWK #16	Meade	No	290	340756
105	89	84.76190476	VIEWFIELD #17	Meade	No	55	340756
105	94	89.52380952	ELM SPRINGS #18	Meade	No	71	340756
666	507	76.12612613	CENTRAL BLACK HAWK #19	Meade	No	349	340756
67	53	79.10447761	HEREFORD #20	Meade	No	46	340756
583	389	66.7238422	ELK VALE #21	Meade	No	223	340756
1040	441	42.40384615	BASE #23	Meade	No	223	340756
276	194	70.28985507	WEST ELK VALE #24	Meade	No	140	340756
44	39	88.63636364	WHITE OWL #25	Meade	No	36	340756
165	142	86.06060606	CHALK BUTTE #27	Meade	No	115	340756
41	35	85.36585366	FAIRPOINT #29	Meade	No	30	340756
94	86	91.4893617	RED OWL #30	Meade	No	63	340756
361	264	73.13019391	FAITH #31	Meade	No	195	340756
108	79	73.14814815	PINE #33	Meade	No	60	340756
56	51	91.07142857	SULPHUR #35	Meade	No	26	340756
39	36	92.30769231	UNION #40	Meade	No	23	340756
65	53	81.53846154	MARCUS #41	Meade	No	42	340756
222	130	58.55855856	NORTHEAST STURGIS #1A	Meade	No	81	340756
476	373	78.36134454	SOUTH STURGIS #2A	Meade	No	249	340756
437	308	70.4805492	SOUTHWEST STURGIS #4A	Meade	No	187	340756
223	176	78.92376682	STURGIS #5A	Meade	No	127	340756
176	137	77.84090909	ALKALI #6A	Meade	No	98	340756
362	190	52.48618785	Precinct-2	Mellette	Yes	50	340756
189	148	78.30687831	Precinct-3	Mellette	Yes	18	340756
342	198	57.89473684	Precinct-5	Mellette	Yes	64	340756
274	169	61.67883212	Precinct-6	Mellette	Yes	45	340756
362	190	52.48618785	Precinct-2	Mellette	No	132	340756
189	148	78.30687831	Precinct-3	Mellette	No	125	340756
342	198	57.89473684	Precinct-5	Mellette	No	118	340756



RegisteredVoters	BallotsCast	VoterTurnout	PrecinctName	CountyName	calcCandidate	calcCandidateVotes	ContestTotal
274	169	61.67883212	Precinct-6	Mellette	No	116	340756
190	141	74.21052632	Precinct-1	Miner	Yes	31	340756
181	126	69.61325967	Precinct-2	Miner	Yes	30	340756
157	109	69.42675159	Precinct-3	Miner	Yes	28	340756
223	144	64.57399103	Precinct-4	Miner	Yes	45	340756
112	84	75	Precinct-5	Miner	Yes	22	340756
276	193	69.92753623	Precinct-6	Miner	Yes	35	340756
241	185	76.76348548	Precinct-7	Miner	Yes	32	340756
167	132	79.04191617	Precinct-8	Miner	Yes	33	340756
190	141	74.21052632	Precinct-1	Miner	No	91	340756
181	126	69.61325967	Precinct-2	Miner	No	81	340756
157	109	69.42675159	Precinct-3	Miner	No	68	340756
223	144	64.57399103	Precinct-4	Miner	No	89	340756
112	84	75	Precinct-5	Miner	No	56	340756
276	193	69.92753623	Precinct-6	Miner	No	132	340756
241	185	76.76348548	Precinct-7	Miner	No	130	340756
167	132	79.04191617	Precinct-8	Miner	No	89	340756
764	530	69.37172775	Precinct-1	Moody	Yes	151	340756
770	534	69.35064935	Precinct-2	Moody	Yes	170	340756
729	556	76.26886145	Precinct-3	Moody	Yes	130	340756
537	380	70.76350093	Precinct-4	Moody	Yes	121	340756
909	671	73.81738174	Precinct-5	Moody	Yes	175	340756
475	341	71.78947368	Precinct-34	Moody	Yes	95	340756
764	530	69.37172775	Precinct-1	Moody	No	339	340756
770	534	69.35064935	Precinct-2	Moody	No	322	340756
729	556	76.26886145	Precinct-3	Moody	No	393	340756
537	380	70.76350093	Precinct-4	Moody	No	228	340756
909	671	73.81738174	Precinct-5	Moody	No	433	340756
475	341	71.78947368	Precinct-34	Moody	No	222	340756
420	297	70.71428571	Precinct-01	Perkins	Yes	86	340756
142	110	77.46478873	Precinct-02	Perkins	Yes	24	340756
415	299	72.04819277	Precinct-03	Perkins	Yes	87	340756
81	61	75.30864198	Precinct-04	Perkins	Yes	23	340756
180	143	79.44444444	Precinct-05	Perkins	Yes	40	340756
161	124	77.01863354	Precinct-06	Perkins	Yes	23	340756
142	131	92.25352113	Precinct-07	Perkins	Yes	18	340756
78	66	84.61538462	Precinct-08	Perkins	Yes	11	340756
101	82	81.18811881	Precinct-09	Perkins	Yes	22	340756
464	338	72.84482759	Precinct-12	Perkins	Yes	45	340756
420	297	70.71428571	Precinct-01	Perkins	No	185	340756
142	110	77.46478873	Precinct-02	Perkins	No	79	340756
415	299	72.04819277	Precinct-03	Perkins	No	189	340756
81	61	75.30864198	Precinct-04	Perkins	No	31	340756
180	143	79.44444444	Precinct-05	Perkins	No	86	340756
161	124	77.01863354	Precinct-06	Perkins	No	95	340756
142	131	92.25352113	Precinct-07	Perkins	No	107	340756

RegisteredVoters	BallotsCast	VoterTurnout	PrecinctName	CountyName	calcCandidate	calcCandidateVotes	ContestTotal
78	66	84.61538462	Precinct-08	Perkins	No	54	340756
101	82	81.18811881	Precinct-09	Perkins	No	53	340756
464	338	72.84482759	Precinct-12	Perkins	No	257	340756
1869	753	40.28892456	Gettysburg Legion Annex	Potter	Yes	210	340756
1869	322	17.22846442	Hoven American Legion	Potter	Yes	81	340756
1869	753	40.28892456	Gettysburg Legion Annex	Potter	No	498	340756
1869	322	17.22846442	Hoven American Legion	Potter	No	227	340756
223	176	78.92376682	Precinct-01	Roberts	Yes	31	340756
620	448	72.25806452	Precinct-02	Roberts	Yes	116	340756
304	192	63.15789474	Precinct-03	Roberts	Yes	43	340756
134	86	64.17910448	Precinct-04	Roberts	Yes	32	340756
647	389	60.1236476	Precinct-05	Roberts	Yes	134	340756
873	546	62.54295533	Precinct-06 (Precinct-07)	Roberts	Yes	126	340756
196	115	58.67346939	Precinct-08	Roberts	Yes	39	340756
686	453	66.03498542	Precinct-09	Roberts	Yes	116	340756
504	214	42.46031746	Precinct-10	Roberts	Yes	87	340756
1220	752	61.63934426	Precinct-11	Roberts	Yes	227	340756
570	329	57.71929825	Precinct-12 (Precinct-14)	Roberts	Yes	102	340756
547	296	54.11334552	Precinct-13	Roberts	Yes	92	340756
223	176	78.92376682	Precinct-01	Roberts	No	122	340756
620	448	72.25806452	Precinct-02	Roberts	No	310	340756
304	192	63.15789474	Precinct-03	Roberts	No	126	340756
134	86	64.17910448	Precinct-04	Roberts	No	45	340756
647	389	60.1236476	Precinct-05	Roberts	No	221	340756
873	546	62.54295533	Precinct-06 (Precinct-07)	Roberts	No	353	340756
196	115	58.67346939	Precinct-08	Roberts	No	68	340756
686	453	66.03498542	Precinct-09	Roberts	No	303	340756
504	214	42.46031746	Precinct-10	Roberts	No	115	340756
1220	752	61.63934426	Precinct-11	Roberts	No	453	340756
570	329	57.71929825	Precinct-12 (Precinct-14)	Roberts	No	199	340756
547	296	54.11334552	Precinct-13	Roberts	No	179	340756
369	276	74.79674797	Precinct-1	Sanborn	Yes	59	340756
489	317	64.82617587	Precinct-2	Sanborn	Yes	79	340756
400	297	74.25	Precinct-4	Sanborn	Yes	71	340756
330	257	77.87878788	Precinct-5	Sanborn	Yes	62	340756
369	276	74.79674797	Precinct-1	Sanborn	No	202	340756
489	317	64.82617587	Precinct-2	Sanborn	No	212	340756
400	297	74.25	Precinct-4	Sanborn	No	197	340756
330	257	77.87878788	Precinct-5	Sanborn	No	173	340756
610	417	68.36065574	Precinct-01	Spink	Yes	87	340756
421	333	79.09738717	Precinct-03	Spink	Yes	79	340756
427	309	72.36533958	Precinct-04	Spink	Yes	88	340756
350	205	58.57142857	Precinct-05	Spink	Yes	55	340756
165	119	72.12121212	Precinct-06	Spink	Yes	27	340756
598	463	77.42474916	Precinct-07	Spink	Yes	111	340756
200	148	74	Precinct-08	Spink	Yes	44	340756

RegisteredVoters	BallotsCast	VoterTurnout	PrecinctName	CountyName	calcCandidate	calcCandidateVotes	ContestTotal
775	551	71.09677419	Precinct-09	Spink	Yes	139	340756
697	500	71.73601148	Precinct-10	Spink	Yes	114	340756
610	417	68.36065574	Precinct-01	Spink	No	297	340756
421	333	79.09738717	Precinct-03	Spink	No	235	340756
427	309	72.36533958	Precinct-04	Spink	No	193	340756
350	205	58.57142857	Precinct-05	Spink	No	134	340756
165	119	72.12121212	Precinct-06	Spink	No	88	340756
598	463	77.42474916	Precinct-07	Spink	No	325	340756
200	148	74	Precinct-08	Spink	No	93	340756
775	551	71.09677419	Precinct-09	Spink	No	383	340756
697	500	71.73601148	Precinct-10	Spink	No	332	340756
1925	1420	73.76623377	Precinct-01	Stanley	Yes	336	340756
86	73	84.88372093	Precinct-02	Stanley	Yes	16	340756
133	103	77.44360902	Precinct-03	Stanley	Yes	23	340756
1925	1420	73.76623377	Precinct-01	Stanley	No	993	340756
86	73	84.88372093	Precinct-02	Stanley	No	50	340756
133	103	77.44360902	Precinct-03	Stanley	No	77	340756
1105	112	10.13574661	Bill Floyd Shop	Sully	Yes	29	340756
1105	490	44.3438914	Phoenix Center	Sully	Yes	110	340756
1105	95	8.597285068	Agar Fire Hall	Sully	Yes	23	340756
1105	112	10.13574661	Bill Floyd Shop	Sully	No	79	340756
1105	490	44.3438914	Phoenix Center	Sully	No	354	340756
1105	95	8.597285068	Agar Fire Hall	Sully	No	66	340756
196	145	73.97959184	Clearfield Consolidated	Tripp	Yes	22	340756
502	383	76.29482072	Colome Consolidated	Tripp	Yes	93	340756
118	98	83.05084746	Hamil Consolidated	Tripp	Yes	18	340756
123	82	66.66666667	Ideal Consolidated	Tripp	Yes	19	340756
210	161	76.66666667	Lake Consolidated	Tripp	Yes	26	340756
466	330	70.81545064	Lamro Consolidated	Tripp	Yes	66	340756
137	99	72.26277372	Sully Consolidated	Tripp	Yes	21	340756
146	107	73.28767123	Witten Consolidated	Tripp	Yes	24	340756
215	159	73.95348837	WINNER Consolidated SE 1ST	Tripp	Yes	29	340756
332	247	74.39759036	WINNER Consolidated-E 2ND	Tripp	Yes	48	340756
540	362	67.03703704	WINNER Consolidated-W 2ND	Tripp	Yes	87	340756
455	297	65.27472527	WINNER Consolidated-E 3RD	Tripp	Yes	60	340756
327	213	65.13761468	WINNER Consolidated-W 3RD	Tripp	Yes	59	340756
196	145	73.97959184	Clearfield Consolidated	Tripp	No	113	340756
502	383	76.29482072	Colome Consolidated	Tripp	No	262	340756
118	98	83.05084746	Hamil Consolidated	Tripp	No	75	340756
123	82	66.66666667	Ideal Consolidated	Tripp	No	56	340756
210	161	76.66666667	Lake Consolidated	Tripp	No	123	340756
466	330	70.81545064	Lamro Consolidated	Tripp	No	240	340756
137	99	72.26277372	Sully Consolidated	Tripp	No	75	340756
146	107	73.28767123	Witten Consolidated	Tripp	No	78	340756
215	159	73.95348837	WINNER Consolidated SE 1ST	Tripp	No	104	340756
332	247	74.39759036	WINNER Consolidated-E 2ND	Tripp	No	184	340756

RegisteredVoters	BallotsCast	VoterTurnout	PrecinctName	CountyName	calcCandidate	calcCandidateVotes	ContestTotal
540	362	67.03703704	WINNER Consolidated-W 2ND	Tripp	No	245	340756
455	297	65.27472527	WINNER Consolidated-E 3RD	Tripp	No	216	340756
327	213	65.13761468	WINNER Consolidated-W 3RD	Tripp	No	146	340756
1134	852	75.13227513	Precinct-01	Turner	Yes	198	340756
1178	966	82.00339559	Precinct-02	Turner	Yes	212	340756
406	327	80.54187192	Precinct-03	Turner	Yes	80	340756
436	287	65.82568807	Precinct-04	Turner	Yes	60	340756
742	561	75.606469	Precinct-05	Turner	Yes	145	340756
684	512	74.85380117	Precinct-06	Turner	Yes	133	340756
258	178	68.99224806	Precinct-07	Turner	Yes	48	340756
774	576	74.41860465	Precinct-08	Turner	Yes	141	340756
1134	852	75.13227513	Precinct-01	Turner	No	586	340756
1178	966	82.00339559	Precinct-02	Turner	No	655	340756
406	327	80.54187192	Precinct-03	Turner	No	214	340756
436	287	65.82568807	Precinct-04	Turner	No	197	340756
742	561	75.606469	Precinct-05	Turner	No	384	340756
684	512	74.85380117	Precinct-06	Turner	No	317	340756
258	178	68.99224806	Precinct-07	Turner	No	112	340756
774	576	74.41860465	Precinct-08	Turner	No	393	340756
475	351	73.89473684	Precinct-01	Union	Yes	91	340756
519	398	76.68593449	Precinct-02	Union	Yes	113	340756
1062	765	72.03389831	Precinct-03	Union	Yes	224	340756
518	389	75.0965251	Precinct-04	Union	Yes	88	340756
654	487	74.4648318	Precinct-05	Union	Yes	122	340756
794	628	79.09319899	Precinct-06	Union	Yes	172	340756
795	577	72.57861635	Precinct-07	Union	Yes	189	340756
664	483	72.74096386	Precinct-08	Union	Yes	139	340756
619	461	74.47495961	Precinct-09	Union	Yes	125	340756
959	665	69.34306569	Precinct-10	Union	Yes	256	340756
1113	731	65.67834681	Precinct-11	Union	Yes	237	340756
1137	859	75.54969217	Precinct-12	Union	Yes	249	340756
1861	1255	67.4368619	Precinct-13	Union	Yes	408	340756
475	351	73.89473684	Precinct-01	Union	No	213	340756
519	398	76.68593449	Precinct-02	Union	No	241	340756
1062	765	72.03389831	Precinct-03	Union	No	478	340756
518	389	75.0965251	Precinct-04	Union	No	264	340756
654	487	74.4648318	Precinct-05	Union	No	319	340756
794	628	79.09319899	Precinct-06	Union	No	404	340756
795	577	72.57861635	Precinct-07	Union	No	305	340756
664	483	72.74096386	Precinct-08	Union	No	281	340756
619	461	74.47495961	Precinct-09	Union	No	276	340756
959	665	69.34306569	Precinct-10	Union	No	332	340756
1113	731	65.67834681	Precinct-11	Union	No	405	340756
1137	859	75.54969217	Precinct-12	Union	No	483	340756
1861	1255	67.4368619	Precinct-13	Union	No	663	340756
177	149	84.18079096	Precinct-01	Walworth	Yes	41	340756

RegisteredVoters	BallotsCast	VoterTurnout	PrecinctName	CountyName	calcCandidate	calcCandidateVotes	ContestTotal
213	155	72.76995305	Precinct-02	Walworth	Yes	39	340756
577	428	74.17677643	Precinct-03	Walworth	Yes	110	340756
293	173	59.0443686	Precinct-04	Walworth	Yes	60	340756
546	334	61.17216117	Precinct-05	Walworth	Yes	106	340756
783	495	63.2183908	Precinct-06	Walworth	Yes	172	340756
695	469	67.48201439	Precinct-07	Walworth	Yes	130	340756
213	156	73.23943662	Precinct-10	Walworth	Yes	50	340756
120	89	74.16666667	Precinct-09	Walworth	Yes	30	340756
126	84	66.66666667	Precinct-08	Walworth	Yes	18	340756
177	149	84.18079096	Precinct-01	Walworth	No	95	340756
213	155	72.76995305	Precinct-02	Walworth	No	107	340756
577	428	74.17677643	Precinct-03	Walworth	No	284	340756
293	173	59.0443686	Precinct-04	Walworth	No	99	340756
546	334	61.17216117	Precinct-05	Walworth	No	194	340756
783	495	63.2183908	Precinct-06	Walworth	No	276	340756
695	469	67.48201439	Precinct-07	Walworth	No	294	340756
213	156	73.23943662	Precinct-10	Walworth	No	99	340756
120	89	74.16666667	Precinct-09	Walworth	No	48	340756
126	84	66.66666667	Precinct-08	Walworth	No	62	340756
87	34	39.08045977	Precinct-1 Bridger	Ziebach	Yes	15	340756
168	77	45.83333333	Precinct-2 Cherry Creek	Ziebach	Yes	28	340756
502	188	37.4501992	Precinct-3 Davis	Ziebach	Yes	68	340756
79	70	88.60759494	Precinct-4 Glad Valley	Ziebach	Yes	15	340756
642	361	56.2305296	Precinct-6 Redelm (Precinct-5 North Dupree, Precinct-8 South Dupree)	Ziebach	Yes	106	340756
114	54	47.36842105	Precinct-7 Red Scaffold	Ziebach	Yes	19	340756
87	34	39.08045977	Precinct-1 Bridger	Ziebach	No	13	340756
168	77	45.83333333	Precinct-2 Cherry Creek	Ziebach	No	35	340756
502	188	37.4501992	Precinct-3 Davis	Ziebach	No	98	340756
79	70	88.60759494	Precinct-4 Glad Valley	Ziebach	No	48	340756
642	361	56.2305296	Precinct-6 Redelm (Precinct-5 North Dupree, Precinct-8 South Dupree)	Ziebach	No	223	340756
114	54	47.36842105	Precinct-7 Red Scaffold	Ziebach	No	27	340756
298	152	51.00671141	Batesland	Oglala Lakota	Yes	69	340756
129	55	42.63565891	Cuny Table	Oglala Lakota	Yes	30	340756
1279	512	40.03127443	Kyle	Oglala Lakota	Yes	238	340756
512	182	35.546875	Manderson	Oglala Lakota	Yes	85	340756
1129	440	38.97254207	Oglala	Oglala Lakota	Yes	219	340756
1390	406	29.20863309	Porcupine	Oglala Lakota	Yes	212	340756
300	97	32.33333333	Rockyford	Oglala Lakota	Yes	46	340756
1785	638	35.74229692	Pine Ridge 1	Oglala Lakota	Yes	296	340756
1215	470	38.68312757	Pine Ridge 3	Oglala Lakota	Yes	239	340756
298	152	51.00671141	Batesland	Oglala Lakota	No	79	340756
129	55	42.63565891	Cuny Table	Oglala Lakota	No	18	340756
1279	512	40.03127443	Kyle	Oglala Lakota	No	207	340756
512	182	35.546875	Manderson	Oglala Lakota	No	73	340756
1129	440	38.97254207	Oglala	Oglala Lakota	No	182	340756
1390	406	29.20863309	Porcupine	Oglala Lakota	No	152	340756

RegisteredVoters	BallotsCast	VoterTurnout	PrecinctName	CountyName	calcCandidate	calcCandidateVotes	ContestTotal
300	97	32.33333333	Rockyford	Oglala Lakota	No	44	340756
1785	638	35.74229692	Pine Ridge 1	Oglala Lakota	No	276	340756
1215	470	38.68312757	Pine Ridge 3	Oglala Lakota	No	195	340756
167	111	66.46706587	Lakeview	Todd	Yes	34	340756
106	80	75.47169811	Jeanette	Todd	Yes	13	340756
1174	511	43.52640545	Mission-N. Antelope	Todd	Yes	199	340756
143	58	40.55944056	Bordeaux	Todd	Yes	28	340756
216	122	56.48148148	OKreek	Todd	Yes	53	340756
661	268	40.54462935	Parmelee	Todd	Yes	123	340756
941	421	44.73963868	Rosebud	Todd	Yes	203	340756
521	249	47.79270633	S. Antelope	Todd	Yes	94	340756
778	347	44.60154242	Saint Francis	Todd	Yes	147	340756
167	111	66.46706587	Lakeview	Todd	No	63	340756
106	80	75.47169811	Jeanette	Todd	No	59	340756
1174	511	43.52640545	Mission-N. Antelope	Todd	No	273	340756
143	58	40.55944056	Bordeaux	Todd	No	22	340756
216	122	56.48148148	OKreek	Todd	No	57	340756
661	268	40.54462935	Parmelee	Todd	No	128	340756
941	421	44.73963868	Rosebud	Todd	No	179	340756
521	249	47.79270633	S. Antelope	Todd	No	137	340756
778	347	44.60154242	Saint Francis	Todd	No	163	340756
982	781	79.53156823	Precinct-VP01	Minnehaha	Yes	240	360830
2488	1981	79.6221865	Precinct-VP02	Minnehaha	Yes	523	360830
3493	2358	67.50644145	Precinct-VP03	Minnehaha	Yes	670	360830
1536	1142	74.34895833	Precinct-VP04	Minnehaha	Yes	278	360830
1952	1451	74.33401639	Precinct-VP05	Minnehaha	Yes	389	360830
771	549	71.20622568	Precinct-VP06	Minnehaha	Yes	160	360830
2437	1700	69.75789906	Precinct-VP07	Minnehaha	Yes	524	360830
934	706	75.5888651	Precinct-VP08	Minnehaha	Yes	216	360830
1718	1268	73.80675204	Precinct-VP09	Minnehaha	Yes	359	360830
1611	1156	71.75667287	Precinct-VP10	Minnehaha	Yes	340	360830
1217	895	73.54149548	Precinct-VP11	Minnehaha	Yes	251	360830
192	135	70.3125	Precinct-VP12	Minnehaha	Yes	52	360830
1204	918	76.24584718	Precinct-VP13	Minnehaha	Yes	281	360830
2172	1560	71.82320442	Precinct-VP15	Minnehaha	Yes	419	360830
1379	1040	75.41696882	Precinct-VP16	Minnehaha	Yes	292	360830
881	652	74.00681044	Precinct-VP17	Minnehaha	Yes	191	360830
1592	1178	73.99497487	Precinct-VP21	Minnehaha	Yes	352	360830
734	554	75.47683924	Precinct-0102	Minnehaha	Yes	122	360830
1830	1142	62.40437158	Precinct-0103	Minnehaha	Yes	257	360830
3049	1788	58.64217776	Precinct-0104 (Precinct-0105)	Minnehaha	Yes	375	360830
1951	1354	69.40030753	Precinct-0106	Minnehaha	Yes	331	360830
1113	832	74.75292004	Precinct-0108	Minnehaha	Yes	196	360830
1697	1211	71.36122569	Precinct-0109	Minnehaha	Yes	295	360830
2009	1420	70.68193131	Precinct-0110	Minnehaha	Yes	331	360830
1934	1401	72.44053775	Precinct-0117	Minnehaha	Yes	380	360830

RegisteredVoters	BallotsCast	VoterTurnout	PrecinctName	CountyName	calcCandidate	calcCandidateVotes	ContestTotal
1656	1283	77.47584541	Precinct-0201	Minnehaha	Yes	292	360830
2012	1583	78.67793241	Precinct-0202	Minnehaha	Yes	379	360830
1725	1262	73.15942029	Precinct-0203	Minnehaha	Yes	300	360830
1246	813	65.24879615	Precinct-0204	Minnehaha	Yes	181	360830
1788	1352	75.61521253	Precinct-0206	Minnehaha	Yes	312	360830
2593	1955	75.39529503	Precinct-0207	Minnehaha	Yes	528	360830
1637	1297	79.23029933	Precinct-0208	Minnehaha	Yes	355	360830
1499	1129	75.31687792	Precinct-0209	Minnehaha	Yes	250	360830
3118	2344	75.17639513	Precinct-0214	Minnehaha	Yes	570	360830
1566	964	61.55810983	Precinct-0305	Minnehaha	Yes	229	360830
1842	1019	55.32030402	Precinct-0306	Minnehaha	Yes	234	360830
1692	1045	61.76122931	Precinct-0307	Minnehaha	Yes	245	360830
602	465	77.24252492	Precinct-0308	Minnehaha	Yes	107	360830
3684	2109	57.247557	Precinct-0309	Minnehaha	Yes	469	360830
2238	1640	73.27971403	Precinct-0310	Minnehaha	Yes	439	360830
1296	990	76.38888889	Precinct-0311	Minnehaha	Yes	254	360830
1930	1213	62.84974093	Precinct-0312	Minnehaha	Yes	298	360830
2220	1484	66.84684685	Precinct-0314	Minnehaha	Yes	391	360830
1759	1292	73.45082433	Precinct-0315	Minnehaha	Yes	283	360830
1837	1364	74.25149701	Precinct-0316	Minnehaha	Yes	337	360830
2480	1757	70.84677419	Precinct-0317	Minnehaha	Yes	464	360830
2102	1110	52.80685062	Precinct-0401 (Precinct-0515)	Minnehaha	Yes	247	360830
1168	778	66.60958904	Precinct-0402	Minnehaha	Yes	171	360830
792	527	66.54040404	Precinct-0403	Minnehaha	Yes	105	360830
1387	810	58.39942322	Precinct-0404	Minnehaha	Yes	175	360830
1586	951	59.96216898	Precinct-0405	Minnehaha	Yes	216	360830
705	427	60.56737589	Precinct-0406	Minnehaha	Yes	97	360830
2340	1483	63.37606838	Precinct-0407 (Precinct-0408)	Minnehaha	Yes	321	360830
1421	929	65.37649543	Precinct-0409	Minnehaha	Yes	205	360830
1469	969	65.9632403	Precinct-0410	Minnehaha	Yes	210	360830
2710	2100	77.49077491	Precinct-0411	Minnehaha	Yes	504	360830
1547	1131	73.1092437	Precinct-0412	Minnehaha	Yes	259	360830
2267	1279	56.4181738	Precinct-0501 (Precinct-0502)	Minnehaha	Yes	240	360830
725	437	60.27586207	Precinct-0503	Minnehaha	Yes	99	360830
1343	898	66.8652271	Precinct-0504	Minnehaha	Yes	171	360830
1533	1082	70.58056099	Precinct-0506	Minnehaha	Yes	249	360830
831	626	75.33092659	Precinct-0507	Minnehaha	Yes	118	360830
1271	964	75.84579072	Precinct-0508	Minnehaha	Yes	197	360830
851	538	63.21974148	Precinct-0509	Minnehaha	Yes	133	360830
999	700	70.07007007	Precinct-0510	Minnehaha	Yes	130	360830
1099	706	64.24021838	Precinct-0511	Minnehaha	Yes	173	360830
1055	748	70.90047393	Precinct-0512	Minnehaha	Yes	160	360830
973	713	73.27852004	Precinct-0513	Minnehaha	Yes	160	360830
1464	938	64.07103825	Precinct-0514	Minnehaha	Yes	199	360830
843	627	74.3772242	Precinct-0517	Minnehaha	Yes	147	360830
1812	1068	58.94039735	Precinct-0518	Minnehaha	Yes	226	360830

RegisteredVoters	BallotsCast	VoterTurnout	PrecinctName	CountyName	calcCandidate	calcCandidateVotes	ContestTotal
982	781	79.53156823	Precinct-VP01	Minnehaha	No	510	360830
2488	1981	79.6221865	Precinct-VP02	Minnehaha	No	1369	360830
3493	2358	67.50644145	Precinct-VP03	Minnehaha	No	1498	360830
1536	1142	74.34895833	Precinct-VP04	Minnehaha	No	824	360830
1952	1451	74.33401639	Precinct-VP05	Minnehaha	No	988	360830
771	549	71.20622568	Precinct-VP06	Minnehaha	No	377	360830
2437	1700	69.75789906	Precinct-VP07	Minnehaha	No	1121	360830
934	706	75.5888651	Precinct-VP08	Minnehaha	No	456	360830
1718	1268	73.80675204	Precinct-VP09	Minnehaha	No	860	360830
1611	1156	71.75667287	Precinct-VP10	Minnehaha	No	770	360830
1217	895	73.54149548	Precinct-VP11	Minnehaha	No	602	360830
192	135	70.3125	Precinct-VP12	Minnehaha	No	79	360830
1204	918	76.24584718	Precinct-VP13	Minnehaha	No	607	360830
2172	1560	71.82320442	Precinct-VP15	Minnehaha	No	1080	360830
1379	1040	75.41696882	Precinct-VP16	Minnehaha	No	707	360830
881	652	74.00681044	Precinct-VP17	Minnehaha	No	431	360830
1592	1178	73.99497487	Precinct-VP21	Minnehaha	No	774	360830
734	554	75.47683924	Precinct-0102	Minnehaha	No	402	360830
1830	1142	62.40437158	Precinct-0103	Minnehaha	No	763	360830
3049	1788	58.64217776	Precinct-0104 (Precinct-0105)	Minnehaha	No	1206	360830
1951	1354	69.40030753	Precinct-0106	Minnehaha	No	929	360830
1113	832	74.75292004	Precinct-0108	Minnehaha	No	603	360830
1697	1211	71.36122569	Precinct-0109	Minnehaha	No	862	360830
2009	1420	70.68193131	Precinct-0110	Minnehaha	No	1016	360830
1934	1401	72.44053775	Precinct-0117	Minnehaha	No	949	360830
1656	1283	77.47584541	Precinct-0201	Minnehaha	No	935	360830
2012	1583	78.67793241	Precinct-0202	Minnehaha	No	1142	360830
1725	1262	73.15942029	Precinct-0203	Minnehaha	No	916	360830
1246	813	65.24879615	Precinct-0204	Minnehaha	No	590	360830
1788	1352	75.61521253	Precinct-0206	Minnehaha	No	987	360830
2593	1955	75.39529503	Precinct-0207	Minnehaha	No	1346	360830
1637	1297	79.23029933	Precinct-0208	Minnehaha	No	883	360830
1499	1129	75.31687792	Precinct-0209	Minnehaha	No	841	360830
3118	2344	75.17639513	Precinct-0214	Minnehaha	No	1669	360830
1566	964	61.55810983	Precinct-0305	Minnehaha	No	626	360830
1842	1019	55.32030402	Precinct-0306	Minnehaha	No	707	360830
1692	1045	61.76122931	Precinct-0307	Minnehaha	No	745	360830
602	465	77.24252492	Precinct-0308	Minnehaha	No	337	360830
3684	2109	57.247557	Precinct-0309	Minnehaha	No	1398	360830
2238	1640	73.27971403	Precinct-0310	Minnehaha	No	1129	360830
1296	990	76.38888889	Precinct-0311	Minnehaha	No	700	360830
1930	1213	62.84974093	Precinct-0312	Minnehaha	No	859	360830
2220	1484	66.84684685	Precinct-0314	Minnehaha	No	1026	360830
1759	1292	73.45082433	Precinct-0315	Minnehaha	No	965	360830
1837	1364	74.25149701	Precinct-0316	Minnehaha	No	955	360830
2480	1757	70.84677419	Precinct-0317	Minnehaha	No	1220	360830



RegisteredVoters	BallotsCast	VoterTurnout	PrecinctName	CountyName	calcCandidate	calcCandidateVotes	ContestTotal
2102	1110	52.80685062	Precinct-0401 (Precinct-0515)	Minnehaha	No	779	360830
1168	778	66.60958904	Precinct-0402	Minnehaha	No	564	360830
792	527	66.54040404	Precinct-0403	Minnehaha	No	385	360830
1387	810	58.39942322	Precinct-0404	Minnehaha	No	587	360830
1586	951	59.96216898	Precinct-0405	Minnehaha	No	672	360830
705	427	60.56737589	Precinct-0406	Minnehaha	No	303	360830
2340	1483	63.37606838	Precinct-0407 (Precinct-0408)	Minnehaha	No	1069	360830
1421	929	65.37649543	Precinct-0409	Minnehaha	No	657	360830
1469	969	65.9632403	Precinct-0410	Minnehaha	No	714	360830
2710	2100	77.49077491	Precinct-0411	Minnehaha	No	1483	360830
1547	1131	73.1092437	Precinct-0412	Minnehaha	No	830	360830
2267	1279	56.4181738	Precinct-0501 (Precinct-0502)	Minnehaha	No	948	360830
725	437	60.27586207	Precinct-0503	Minnehaha	No	313	360830
1343	898	66.8652271	Precinct-0504	Minnehaha	No	668	360830
1533	1082	70.58056099	Precinct-0506	Minnehaha	No	775	360830
831	626	75.33092659	Precinct-0507	Minnehaha	No	476	360830
1271	964	75.84579072	Precinct-0508	Minnehaha	No	734	360830
851	538	63.21974148	Precinct-0509	Minnehaha	No	379	360830
999	700	70.07007007	Precinct-0510	Minnehaha	No	534	360830
1099	706	64.24021838	Precinct-0511	Minnehaha	No	475	360830
1055	748	70.90047393	Precinct-0512	Minnehaha	No	549	360830
973	713	73.27852004	Precinct-0513	Minnehaha	No	518	360830
1464	938	64.07103825	Precinct-0514	Minnehaha	No	698	360830
843	627	74.3772242	Precinct-0517	Minnehaha	No	453	360830
1812	1068	58.94039735	Precinct-0518	Minnehaha	No	768	360830
2214	1465	66.16982836	Precinct 1-1	Pennington	Yes	419	360830
2851	1945	68.2216766	Precinct 1-2	Pennington	Yes	539	360830
3490	2566	73.5243553	Precinct 1-3	Pennington	Yes	713	360830
1353	957	70.73170732	Precinct 1-4	Pennington	Yes	288	360830
260	122	46.92307692	Precinct 2-1	Pennington	Yes	28	360830
161	80	49.68944099	Precinct 2-2	Pennington	Yes	22	360830
2382	1387	58.22837951	Precinct 2-3	Pennington	Yes	395	360830
3890	2309	59.35732648	Precinct 2-4	Pennington	Yes	588	360830
434	206	47.46543779	Precinct 2-5	Pennington	Yes	58	360830
984	702	71.34146341	Precinct 3-1	Pennington	Yes	217	360830
4110	3109	75.64476886	Precinct 3-2	Pennington	Yes	977	360830
1251	880	70.34372502	Precinct 3-3	Pennington	Yes	245	360830
3944	2918	73.98580122	Precinct 3-4	Pennington	Yes	848	360830
438	358	81.73515982	Precinct 3-5	Pennington	Yes	111	360830
718	427	59.47075209	Precinct 4-1	Pennington	Yes	111	360830
2265	1283	56.64459161	Precinct 4-2	Pennington	Yes	318	360830
1440	919	63.81944444	Precinct 4-3	Pennington	Yes	274	360830
1923	1022	53.14612585	Precinct 4-4	Pennington	Yes	234	360830
1205	843	69.95850622	Precinct 4-5	Pennington	Yes	240	360830
861	521	60.51103368	Precinct 5-1	Pennington	Yes	135	360830
2760	1818	65.86956522	Precinct 5-2	Pennington	Yes	461	360830

RegisteredVoters	BallotsCast	VoterTurnout	PrecinctName	CountyName	calcCandidate	calcCandidateVotes	ContestTotal
3086	2197	71.19248218	Precinct 5-3	Pennington	Yes	644	360830
2280	1609	70.57017544	Precinct 5-4	Pennington	Yes	375	360830
451	362	80.26607539	Precinct 5-5	Pennington	Yes	124	360830
4441	2869	64.60256699	Precinct AW	Pennington	Yes	699	360830
2143	1398	65.23565096	Precinct BE	Pennington	Yes	381	360830
815	606	74.35582822	Precinct CA	Pennington	Yes	213	360830
612	465	75.98039216	Precinct CL	Pennington	Yes	151	360830
74	63	85.13513514	Precinct CR	Pennington	Yes	28	360830
1425	1024	71.85964912	Precinct DT	Pennington	Yes	319	360830
643	453	70.45101089	Precinct EL	Pennington	Yes	120	360830
1621	1169	72.11597779	Precinct HC	Pennington	Yes	355	360830
2476	1839	74.273021	Precinct HR	Pennington	Yes	569	360830
1682	1312	78.00237812	Precinct JS	Pennington	Yes	421	360830
788	550	69.79695431	Precinct KY	Pennington	Yes	161	360830
487	289	59.34291581	Precinct NH	Pennington	Yes	73	360830
818	565	69.07090465	Precinct NU	Pennington	Yes	153	360830
269	212	78.81040892	Precinct QU	Pennington	Yes	88	360830
86	69	80.23255814	Precinct RH	Pennington	Yes	21	360830
1842	1269	68.89250814	Precinct RV	Pennington	Yes	346	360830
2407	1609	66.84669713	Precinct VF	Pennington	Yes	493	360830
1625	1108	68.18461538	Precinct VV	Pennington	Yes	304	360830
559	397	71.019678	Precinct WL	Pennington	Yes	111	360830
1681	1308	77.81082689	Precinct WP	Pennington	Yes	433	360830
110	84	76.36363636	Precinct WS	Pennington	Yes	28	360830
2214	1465	66.16982836	Precinct 1-1	Pennington	No	991	360830
2851	1945	68.2216766	Precinct 1-2	Pennington	No	1337	360830
3490	2566	73.5243553	Precinct 1-3	Pennington	No	1719	360830
1353	957	70.73170732	Precinct 1-4	Pennington	No	617	360830
260	122	46.92307692	Precinct 2-1	Pennington	No	84	360830
161	80	49.68944099	Precinct 2-2	Pennington	No	56	360830
2382	1387	58.22837951	Precinct 2-3	Pennington	No	937	360830
3890	2309	59.35732648	Precinct 2-4	Pennington	No	1590	360830
434	206	47.46543779	Precinct 2-5	Pennington	No	139	360830
984	702	71.34146341	Precinct 3-1	Pennington	No	443	360830
4110	3109	75.64476886	Precinct 3-2	Pennington	No	1995	360830
1251	880	70.34372502	Precinct 3-3	Pennington	No	598	360830
3944	2918	73.98580122	Precinct 3-4	Pennington	No	1970	360830
438	358	81.73515982	Precinct 3-5	Pennington	No	236	360830
718	427	59.47075209	Precinct 4-1	Pennington	No	304	360830
2265	1283	56.64459161	Precinct 4-2	Pennington	No	903	360830
1440	919	63.81944444	Precinct 4-3	Pennington	No	617	360830
1923	1022	53.14612585	Precinct 4-4	Pennington	No	752	360830
1205	843	69.95850622	Precinct 4-5	Pennington	No	569	360830
861	521	60.51103368	Precinct 5-1	Pennington	No	359	360830
2760	1818	65.86956522	Precinct 5-2	Pennington	No	1283	360830
3086	2197	71.19248218	Precinct 5-3	Pennington	No	1472	360830

RegisteredVoters	BallotsCast	VoterTurnout	PrecinctName	CountyName	calcCandidate	calcCandidateVotes	ContestTotal
2280	1609	70.57017544	Precinct 5-4	Pennington	No	1184	360830
451	362	80.26607539	Precinct 5-5	Pennington	No	222	360830
4441	2869	64.60256699	Precinct AW	Pennington	No	1542	360830
2143	1398	65.23565096	Precinct BE	Pennington	No	953	360830
815	606	74.35582822	Precinct CA	Pennington	No	364	360830
612	465	75.98039216	Precinct CL	Pennington	No	301	360830
74	63	85.13513514	Precinct CR	Pennington	No	31	360830
1425	1024	71.85964912	Precinct DT	Pennington	No	670	360830
643	453	70.45101089	Precinct EL	Pennington	No	293	360830
1621	1169	72.11597779	Precinct HC	Pennington	No	762	360830
2476	1839	74.273021	Precinct HR	Pennington	No	1177	360830
1682	1312	78.00237812	Precinct JS	Pennington	No	845	360830
788	550	69.79695431	Precinct KY	Pennington	No	362	360830
487	289	59.34291581	Precinct NH	Pennington	No	209	360830
818	565	69.07090465	Precinct NU	Pennington	No	384	360830
269	212	78.81040892	Precinct QU	Pennington	No	106	360830
86	69	80.23255814	Precinct RH	Pennington	No	45	360830
1842	1269	68.89250814	Precinct RV	Pennington	No	873	360830
2407	1609	66.84669713	Precinct VF	Pennington	No	1060	360830
1625	1108	68.18461538	Precinct VV	Pennington	No	782	360830
559	397	71.019678	Precinct WL	Pennington	No	261	360830
1681	1308	77.81082689	Precinct WP	Pennington	No	839	360830
110	84	76.36363636	Precinct WS	Pennington	No	53	360830
23285	2408	10.34142152	Courthouse Community Room	Brown	Yes	615	360830
23285	268	1.150955551	Columbia American Legion	Brown	Yes	72	360830
23285	226	0.97058192	Westport Community Center	Brown	Yes	64	360830
23285	502	2.155894353	Warner Community Center	Brown	Yes	116	360830
23285	181	0.777324458	Stratford Community Center	Brown	Yes	38	360830
23285	826	3.547348078	Groton Community Center	Brown	Yes	218	360830
23285	160	0.687137642	Claremont Fire Station	Brown	Yes	40	360830
23285	237	1.017822633	Hecla Community Center	Brown	Yes	54	360830
23285	264	1.13377711	Frederick Community Center	Brown	Yes	66	360830
23285	2542	10.91689929	AmericInn Event Center	Brown	Yes	638	360830
23285	2717	11.66845609	Best Western Ramkota Hotel and Convention Center	Brown	Yes	652	360830
23285	2408	10.34142152	Courthouse Community Room	Brown	No	1687	360830
23285	268	1.150955551	Columbia American Legion	Brown	No	188	360830
23285	226	0.97058192	Westport Community Center	Brown	No	159	360830
23285	502	2.155894353	Warner Community Center	Brown	No	375	360830
23285	181	0.777324458	Stratford Community Center	Brown	No	132	360830
23285	826	3.547348078	Groton Community Center	Brown	No	582	360830
23285	160	0.687137642	Claremont Fire Station	Brown	No	115	360830
23285	237	1.017822633	Hecla Community Center	Brown	No	173	360830
23285	264	1.13377711	Frederick Community Center	Brown	No	187	360830
23285	2542	10.91689929	AmericInn Event Center	Brown	No	1829	360830
23285	2717	11.66845609	Best Western Ramkota Hotel and Convention Center	Brown	No	1959	360830
1154	872	75.56325823	Precinct-12	Beadle	Yes	237	360830

RegisteredVoters	BallotsCast	VoterTurnout	PrecinctName	CountyName	calcCandidate	calcCandidateVotes	ContestTotal
453	256	56.51214128	Precinct-15	Beadle	Yes	54	360830
429	294	68.53146853	Precinct-17	Beadle	Yes	69	360830
1826	1262	69.1128149	Precinct-W1	Beadle	Yes	304	360830
1003	667	66.5004985	Precinct-W2	Beadle	Yes	160	360830
958	642	67.01461378	Precinct-W3	Beadle	Yes	135	360830
1183	814	68.80811496	Precinct-W7-1	Beadle	Yes	220	360830
1107	795	71.81571816	Precinct-W7-2	Beadle	Yes	199	360830
902	640	70.95343681	Precinct-W8-1	Beadle	Yes	165	360830
1022	723	70.74363992	Precinct-W8-2	Beadle	Yes	184	360830
1154	872	75.56325823	Precinct-12	Beadle	No	594	360830
453	256	56.51214128	Precinct-15	Beadle	No	185	360830
429	294	68.53146853	Precinct-17	Beadle	No	210	360830
1826	1262	69.1128149	Precinct-W1	Beadle	No	909	360830
1003	667	66.5004985	Precinct-W2	Beadle	No	468	360830
958	642	67.01461378	Precinct-W3	Beadle	No	473	360830
1183	814	68.80811496	Precinct-W7-1	Beadle	No	564	360830
1107	795	71.81571816	Precinct-W7-2	Beadle	No	562	360830
902	640	70.95343681	Precinct-W8-1	Beadle	No	443	360830
1022	723	70.74363992	Precinct-W8-2	Beadle	No	520	360830
129	90	69.76744186	DEXTER	Codington	Yes	32	360830
155	124	80	EDEN, PHIPPS, WALLACE	Codington	Yes	26	360830
310	233	75.16129032	ELMIRA	Codington	Yes	72	360830
410	307	74.87804878	FULLER, FLORENCE	Codington	Yes	91	360830
322	225	69.8757764	GERMANTOWN (RAUVILLE)	Codington	Yes	60	360830
301	233	77.40863787	GRACELAND, HENRY, HENRY	Codington	Yes	68	360830
317	226	71.29337539	KAMPESKA (RICHLAND)	Codington	Yes	82	360830
319	243	76.17554859	KRANZBURG, KRANZBURG	Codington	Yes	66	360830
445	342	76.85393258	LAKE	Codington	Yes	101	360830
190	145	76.31578947	LEOLA, SOUTH SHORE	Codington	Yes	35	360830
437	344	78.71853547	PELICAN	Codington	Yes	87	360830
282	210	74.46808511	SHERIDAN	Codington	Yes	61	360830
128	101	78.90625	WAVERLY	Codington	Yes	30	360830
1275	997	78.19607843	Precinct-A1	Codington	Yes	296	360830
680	545	80.14705882	Precinct-A2	Codington	Yes	169	360830
1026	737	71.83235867	Precinct-A3 (Precinct-A4)	Codington	Yes	207	360830
1028	749	72.85992218	Precinct-B1 (Precinct-B4, Precinct-E5)	Codington	Yes	238	360830
1252	871	69.5686901	Precinct-B2	Codington	Yes	202	360830
899	644	71.63515017	Precinct-B3 (Precinct-C1)	Codington	Yes	158	360830
592	386	65.2027027	Precinct-C2 (Precinct-D4)	Codington	Yes	79	360830
945	597	63.17460317	Precinct-C3	Codington	Yes	136	360830
454	283	62.33480176	Precinct-C4	Codington	Yes	72	360830
739	515	69.68876861	Precinct-D1	Codington	Yes	138	360830
735	488	66.39455782	Precinct-D2	Codington	Yes	154	360830
550	378	68.72727273	Precinct-D3	Codington	Yes	106	360830
1010	629	62.27722772	Precinct-E1	Codington	Yes	145	360830
714	533	74.64985994	Precinct-E2 (Precinct-E4)	Codington	Yes	146	360830

RegisteredVoters	BallotsCast	VoterTurnout	PrecinctName	CountyName	calcCandidate	calcCandidateVotes	ContestTotal
1021	811	79.43192948	Precinct-E3	Codington	Yes	245	360830
129	90	69.76744186	DEXTER	Codington	No	54	360830
155	124	80	EDEN, PHIPPS, WALLACE	Codington	No	91	360830
310	233	75.16129032	ELMIRA	Codington	No	154	360830
410	307	74.87804878	FULLER, FLORENCE	Codington	No	197	360830
322	225	69.8757764	GERMANTOWN (RAUVILLE)	Codington	No	159	360830
301	233	77.40863787	GRACELAND, HENRY, HENRY	Codington	No	149	360830
317	226	71.29337539	KAMPESKA (RICHLAND)	Codington	No	138	360830
319	243	76.17554859	KRANZBURG, KRANZBURG	Codington	No	156	360830
445	342	76.85393258	LAKE	Codington	No	229	360830
190	145	76.31578947	LEOLA, SOUTH SHORE	Codington	No	105	360830
437	344	78.71853547	PELICAN	Codington	No	243	360830
282	210	74.46808511	SHERIDAN	Codington	No	140	360830
128	101	78.90625	WAVERLY	Codington	No	67	360830
1275	997	78.19607843	Precinct-A1	Codington	No	650	360830
680	545	80.14705882	Precinct-A2	Codington	No	360	360830
1026	737	71.83235867	Precinct-A3 (Precinct-A4)	Codington	No	484	360830
1028	749	72.85992218	Precinct-B1 (Precinct-B4, Precinct-E5)	Codington	No	484	360830
1252	871	69.5686901	Precinct-B2	Codington	No	615	360830
899	644	71.63515017	Precinct-B3 (Precinct-C1)	Codington	No	451	360830
592	386	65.2027027	Precinct-C2 (Precinct-D4)	Codington	No	288	360830
945	597	63.17460317	Precinct-C3	Codington	No	408	360830
454	283	62.33480176	Precinct-C4	Codington	No	195	360830
739	515	69.68876861	Precinct-D1	Codington	No	350	360830
735	488	66.39455782	Precinct-D2	Codington	No	313	360830
550	378	68.72727273	Precinct-D3	Codington	No	252	360830
1010	629	62.27722772	Precinct-E1	Codington	No	443	360830
714	533	74.64985994	Precinct-E2 (Precinct-E4)	Codington	No	364	360830
1021	811	79.43192948	Precinct-E3	Codington	No	533	360830
18254	1601	8.770680399	1-1 Brookings Activity Center	Brookings	Yes	413	360830
18254	2047	11.2139805	1-2 Bethel Baptist Church	Brookings	Yes	581	360830
18254	518	2.837734195	1-6 McKnight Hall	Brookings	Yes	158	360830
18254	358	1.96121398	1-7 Bruce City Hall	Brookings	Yes	122	360830
18254	523	2.865125452	1-4 Aurora Little Hall	Brookings	Yes	147	360830
18254	197	1.079215514	1-9 Sinai American Legion	Brookings	Yes	57	360830
18254	895	4.903034951	1-10 Volga Community Center	Brookings	Yes	258	360830
18254	144	0.788868193	1-8 Trinity Lutheran Church	Brookings	Yes	47	360830
18254	373	2.043387751	1-5 Elkton Community Center	Brookings	Yes	128	360830
18254	714	3.911471458	1-3 Swiftel Center	Brookings	Yes	187	360830
18254	920	5.039991235	1-11 Holy Life Tabernacle	Brookings	Yes	270	360830
18254	1601	8.770680399	1-1 Brookings Activity Center	Brookings	No	1129	360830
18254	2047	11.2139805	1-2 Bethel Baptist Church	Brookings	No	1401	360830
18254	518	2.837734195	1-6 McKnight Hall	Brookings	No	340	360830
18254	358	1.96121398	1-7 Bruce City Hall	Brookings	No	226	360830
18254	523	2.865125452	1-4 Aurora Little Hall	Brookings	No	362	360830
18254	197	1.079215514	1-9 Sinai American Legion	Brookings	No	129	360830

RegisteredVoters	BallotsCast	VoterTurnout	PrecinctName	CountyName	calcCandidate	calcCandidateVotes	ContestTotal
18254	895	4.903034951	1-10 Volga Community Center	Brookings	No	609	360830
18254	144	0.788868193	1-8 Trinity Lutheran Church	Brookings	No	91	360830
18254	373	2.043387751	1-5 Elkton Community Center	Brookings	No	230	360830
18254	714	3.911471458	1-3 Swiftel Center	Brookings	No	501	360830
18254	920	5.039991235	1-11 Holy Life Tabernacle	Brookings	No	614	360830
13650	775	5.677655678	JoDean's Steakhouse and Lounge	Yankton	Yes	213	360830
13650	1569	11.49450549	Yankton City Hall	Yankton	Yes	369	360830
13650	411	3.010989011	Gayville Community Center	Yankton	Yes	101	360830
13650	265	1.941391941	Lesterville Fire Hall	Yankton	Yes	85	360830
13650	1713	12.54945055	National Field Archery Assoc.	Yankton	Yes	489	360830
13650	293	2.146520147	Mayfield Store	Yankton	Yes	86	360830
13650	430	3.15018315	Lewis and Clark Rec Area	Yankton	Yes	108	360830
13650	775	5.677655678	JoDean's Steakhouse and Lounge	Yankton	No	539	360830
13650	1569	11.49450549	Yankton City Hall	Yankton	No	1152	360830
13650	411	3.010989011	Gayville Community Center	Yankton	No	298	360830
13650	265	1.941391941	Lesterville Fire Hall	Yankton	No	170	360830
13650	1713	12.54945055	National Field Archery Assoc.	Yankton	No	1175	360830
13650	293	2.146520147	Mayfield Store	Yankton	No	197	360830
13650	430	3.15018315	Lewis and Clark Rec Area	Yankton	No	308	360830
445	295	66.29213483	Precinct-01	Davison	Yes	87	360830
530	391	73.77358491	Precinct-02	Davison	Yes	123	360830
893	673	75.36394177	Precinct-03	Davison	Yes	196	360830
915	683	74.64480874	Precinct-04 (Precinct-05)	Davison	Yes	211	360830
1113	896	80.50314465	Precinct-06 (Precinct-07)	Davison	Yes	263	360830
671	457	68.10730253	Precinct-08	Davison	Yes	143	360830
651	429	65.89861751	Precinct-09	Davison	Yes	128	360830
602	416	69.10299003	Precinct-10	Davison	Yes	108	360830
601	427	71.04825291	Precinct-11	Davison	Yes	120	360830
848	599	70.63679245	Precinct-12 (Precinct-13)	Davison	Yes	173	360830
653	381	58.34609495	Precinct-14	Davison	Yes	111	360830
841	581	69.08442331	Precinct-15	Davison	Yes	181	360830
539	375	69.57328386	Precinct-16	Davison	Yes	93	360830
503	353	70.17892644	Precinct-17 (Precinct-18)	Davison	Yes	98	360830
654	457	69.87767584	Precinct-19	Davison	Yes	152	360830
1048	764	72.90076336	Precinct-20	Davison	Yes	217	360830
445	295	66.29213483	Precinct-01	Davison	No	199	360830
530	391	73.77358491	Precinct-02	Davison	No	252	360830
893	673	75.36394177	Precinct-03	Davison	No	459	360830
915	683	74.64480874	Precinct-04 (Precinct-05)	Davison	No	453	360830
1113	896	80.50314465	Precinct-06 (Precinct-07)	Davison	No	607	360830
671	457	68.10730253	Precinct-08	Davison	No	284	360830
651	429	65.89861751	Precinct-09	Davison	No	292	360830
602	416	69.10299003	Precinct-10	Davison	No	296	360830
601	427	71.04825291	Precinct-11	Davison	No	282	360830
848	599	70.63679245	Precinct-12 (Precinct-13)	Davison	No	394	360830
653	381	58.34609495	Precinct-14	Davison	No	256	360830

RegisteredVoters	BallotsCast	VoterTurnout	PrecinctName	CountyName	calcCandidate	calcCandidateVotes	ContestTotal
841	581	69.08442331	Precinct-15	Davison	No	381	360830
539	375	69.57328386	Precinct-16	Davison	No	270	360830
503	353	70.17892644	Precinct-17 (Precinct-18)	Davison	No	241	360830
654	457	69.87767584	Precinct-19	Davison	No	285	360830
1048	764	72.90076336	Precinct-20	Davison	No	523	360830
2090	880	42.10526316	Precinct-01	Lawrence	Yes	234	360830
2412	1023	42.41293532	Precinct-02	Lawrence	Yes	280	360830
2715	1165	42.90976059	Precinct-03	Lawrence	Yes	346	360830
1893	813	42.94770206	Precinct-04	Lawrence	Yes	199	360830
943	324	34.35843054	Precinct-05	Lawrence	Yes	94	360830
407	208	51.10565111	Precinct-06	Lawrence	Yes	61	360830
1794	487	27.14604236	Precinct-07	Lawrence	Yes	133	360830
255	157	61.56862745	Precinct-08	Lawrence	Yes	62	360830
1127	639	56.69920142	Precinct-09	Lawrence	Yes	195	360830
3341	1434	42.92128105	Precinct-10	Lawrence	Yes	449	360830
2090	880	42.10526316	Precinct-01	Lawrence	No	607	360830
2412	1023	42.41293532	Precinct-02	Lawrence	No	714	360830
2715	1165	42.90976059	Precinct-03	Lawrence	No	766	360830
1893	813	42.94770206	Precinct-04	Lawrence	No	593	360830
943	324	34.35843054	Precinct-05	Lawrence	No	226	360830
407	208	51.10565111	Precinct-06	Lawrence	No	140	360830
1794	487	27.14604236	Precinct-07	Lawrence	No	342	360830
255	157	61.56862745	Precinct-08	Lawrence	No	92	360830
1127	639	56.69920142	Precinct-09	Lawrence	No	432	360830
3341	1434	42.92128105	Precinct-10	Lawrence	No	938	360830
392	318	81.12244898	Precinct-1	Aurora	Yes	101	360830
190	159	83.68421053	Precinct-2	Aurora	Yes	47	360830
573	430	75.04363002	Precinct-3	Aurora	Yes	136	360830
282	205	72.69503546	Precinct-5	Aurora	Yes	61	360830
446	335	75.11210762	Precinct-7	Aurora	Yes	109	360830
392	318	81.12244898	Precinct-1	Aurora	No	207	360830
190	159	83.68421053	Precinct-2	Aurora	No	106	360830
573	430	75.04363002	Precinct-3	Aurora	No	264	360830
282	205	72.69503546	Precinct-5	Aurora	No	138	360830
446	335	75.11210762	Precinct-7	Aurora	No	213	360830
519	270	52.02312139	Allen Precinct	Bennett	Yes	78	360830
572	368	64.33566434	Martin City Precinct	Bennett	Yes	101	360830
211	173	81.99052133	Vetal/Tuthill Precinct	Bennett	Yes	58	360830
571	360	63.04728546	Martin Rural 26/27 Precinct	Bennett	Yes	113	360830
519	270	52.02312139	Allen Precinct	Bennett	No	157	360830
572	368	64.33566434	Martin City Precinct	Bennett	No	252	360830
211	173	81.99052133	Vetal/Tuthill Precinct	Bennett	No	104	360830
571	360	63.04728546	Martin Rural 26/27 Precinct	Bennett	No	220	360830
797	591	74.15307403	Precinct-1	Bon Homme	Yes	175	360830
642	519	80.8411215	Precinct-2	Bon Homme	Yes	185	360830
964	739	76.65975104	Precinct-3	Bon Homme	Yes	195	360830

RegisteredVoters	BallotsCast	VoterTurnout	PrecinctName	CountyName	calcCandidate	calcCandidateVotes	ContestTotal
743	579	77.92732167	Precinct-4	Bon Homme	Yes	143	360830
843	648	76.8683274	Precinct-5	Bon Homme	Yes	211	360830
797	591	74.15307403	Precinct-1	Bon Homme	No	390	360830
642	519	80.8411215	Precinct-2	Bon Homme	No	311	360830
964	739	76.65975104	Precinct-3	Bon Homme	No	510	360830
743	579	77.92732167	Precinct-4	Bon Homme	No	379	360830
843	648	76.8683274	Precinct-5	Bon Homme	No	410	360830
1856	1252	67.45689655	Precinct-01	Brule	Yes	359	360830
753	527	69.98671979	Precinct-02	Brule	Yes	154	360830
524	383	73.09160305	Precinct-03	Brule	Yes	118	360830
109	77	70.64220183	Precinct-04	Brule	Yes	40	360830
131	111	84.73282443	Precinct-05	Brule	Yes	36	360830
1856	1252	67.45689655	Precinct-01	Brule	No	830	360830
753	527	69.98671979	Precinct-02	Brule	No	341	360830
524	383	73.09160305	Precinct-03	Brule	No	244	360830
109	77	70.64220183	Precinct-04	Brule	No	35	360830
131	111	84.73282443	Precinct-05	Brule	No	69	360830
132	117	88.63636364	Precinct-1	Buffalo	Yes	47	360830
131	86	65.64885496	Precinct-2	Buffalo	Yes	22	360830
682	309	45.30791789	Precinct-3	Buffalo	Yes	65	360830
132	117	88.63636364	Precinct-1	Buffalo	No	67	360830
131	86	65.64885496	Precinct-2	Buffalo	No	59	360830
682	309	45.30791789	Precinct-3	Buffalo	No	209	360830
71	52	73.23943662	Precinct-06	Butte	Yes	18	360830
680	530	77.94117647	Precinct-08 (Precinct-13, Precinct-14)	Butte	Yes	176	360830
108	72	66.66666667	Precinct-11	Butte	Yes	25	360830
119	98	82.35294118	Precinct-12	Butte	Yes	37	360830
995	706	70.95477387	Precinct-16	Butte	Yes	261	360830
515	376	73.00970874	Precinct-17	Butte	Yes	118	360830
176	124	70.45454545	Precinct-18	Butte	Yes	36	360830
370	245	66.21621622	Precinct-20	Butte	Yes	62	360830
476	237	49.78991597	Precinct-21	Butte	Yes	80	360830
389	185	47.55784062	Precinct-22	Butte	Yes	46	360830
406	234	57.63546798	Precinct-23	Butte	Yes	62	360830
562	353	62.8113879	Precinct-24	Butte	Yes	106	360830
452	319	70.57522124	Precinct-25	Butte	Yes	91	360830
480	252	52.5	Precinct-26	Butte	Yes	74	360830
373	256	68.63270777	Precinct-27	Butte	Yes	89	360830
546	375	68.68131868	Precinct-28	Butte	Yes	100	360830
71	52	73.23943662	Precinct-06	Butte	No	32	360830
680	530	77.94117647	Precinct-08 (Precinct-13, Precinct-14)	Butte	No	342	360830
108	72	66.66666667	Precinct-11	Butte	No	42	360830
119	98	82.35294118	Precinct-12	Butte	No	60	360830
995	706	70.95477387	Precinct-16	Butte	No	429	360830
515	376	73.00970874	Precinct-17	Butte	No	245	360830
176	124	70.45454545	Precinct-18	Butte	No	81	360830



RegisteredVoters	BallotsCast	VoterTurnout	PrecinctName	CountyName	calcCandidate	calcCandidateVotes	ContestTotal
370	245	66.21621622	Precinct-20	Butte	No	178	360830
476	237	49.78991597	Precinct-21	Butte	No	149	360830
389	185	47.55784062	Precinct-22	Butte	No	136	360830
406	234	57.63546798	Precinct-23	Butte	No	165	360830
562	353	62.8113879	Precinct-24	Butte	No	236	360830
452	319	70.57522124	Precinct-25	Butte	No	217	360830
480	252	52.5	Precinct-26	Butte	No	170	360830
373	256	68.63270777	Precinct-27	Butte	No	157	360830
546	375	68.68131868	Precinct-28	Butte	No	260	360830
207	156	75.36231884	Precinct-1	Campbell	Yes	41	360830
236	168	71.18644068	Precinct-2	Campbell	Yes	36	360830
245	179	73.06122449	Precinct-3	Campbell	Yes	52	360830
228	177	77.63157895	Precinct-4	Campbell	Yes	64	360830
232	177	76.29310345	Precinct-5	Campbell	Yes	52	360830
207	156	75.36231884	Precinct-1	Campbell	No	106	360830
236	168	71.18644068	Precinct-2	Campbell	No	124	360830
245	179	73.06122449	Precinct-3	Campbell	No	119	360830
228	177	77.63157895	Precinct-4	Campbell	No	102	360830
232	177	76.29310345	Precinct-5	Campbell	No	108	360830
714	402	56.30252101	Precinct-01	Charles Mix	Yes	118	360830
272	189	69.48529412	Precinct-02	Charles Mix	Yes	55	360830
874	517	59.15331808	Precinct-03	Charles Mix	Yes	146	360830
349	180	51.57593123	Precinct-04	Charles Mix	Yes	61	360830
623	323	51.8459069	Precinct-05	Charles Mix	Yes	93	360830
418	215	51.4354067	Precinct-06	Charles Mix	Yes	49	360830
160	127	79.375	Precinct-07	Charles Mix	Yes	51	360830
229	172	75.10917031	Precinct-08	Charles Mix	Yes	64	360830
497	384	77.26358149	Precinct-09	Charles Mix	Yes	166	360830
175	107	61.14285714	Precinct-10	Charles Mix	Yes	60	360830
891	701	78.67564534	Precinct-11	Charles Mix	Yes	309	360830
154	106	68.83116883	Precinct-12	Charles Mix	Yes	33	360830
115	69	60	Precinct-13	Charles Mix	Yes	14	360830
714	402	56.30252101	Precinct-01	Charles Mix	No	277	360830
272	189	69.48529412	Precinct-02	Charles Mix	No	127	360830
874	517	59.15331808	Precinct-03	Charles Mix	No	347	360830
349	180	51.57593123	Precinct-04	Charles Mix	No	109	360830
623	323	51.8459069	Precinct-05	Charles Mix	No	206	360830
418	215	51.4354067	Precinct-06	Charles Mix	No	149	360830
160	127	79.375	Precinct-07	Charles Mix	No	71	360830
229	172	75.10917031	Precinct-08	Charles Mix	No	99	360830
497	384	77.26358149	Precinct-09	Charles Mix	No	205	360830
175	107	61.14285714	Precinct-10	Charles Mix	No	44	360830
891	701	78.67564534	Precinct-11	Charles Mix	No	367	360830
154	106	68.83116883	Precinct-12	Charles Mix	No	69	360830
115	69	60	Precinct-13	Charles Mix	No	53	360830
219	166	75.79908676	Precinct-01	Clark	Yes	43	360830

RegisteredVoters	BallotsCast	VoterTurnout	PrecinctName	CountyName	calcCandidate	calcCandidateVotes	ContestTotal
197	141	71.57360406	Precinct-02	Clark	Yes	50	360830
153	108	70.58823529	Precinct-03	Clark	Yes	30	360830
158	117	74.05063291	Precinct-04	Clark	Yes	23	360830
218	110	50.4587156	Precinct-05	Clark	Yes	38	360830
90	67	74.44444444	Precinct-06	Clark	Yes	17	360830
201	119	59.2039801	Precinct-07	Clark	Yes	37	360830
208	141	67.78846154	Precinct-08	Clark	Yes	40	360830
136	68	50	Precinct-09	Clark	Yes	20	360830
125	106	84.8	Precinct-10	Clark	Yes	32	360830
243	166	68.3127572	Precinct-11	Clark	Yes	42	360830
248	164	66.12903226	Precinct-12	Clark	Yes	46	360830
352	237	67.32954545	Precinct-13	Clark	Yes	59	360830
219	166	75.79908676	Precinct-01	Clark	No	117	360830
197	141	71.57360406	Precinct-02	Clark	No	86	360830
153	108	70.58823529	Precinct-03	Clark	No	74	360830
158	117	74.05063291	Precinct-04	Clark	No	88	360830
218	110	50.4587156	Precinct-05	Clark	No	67	360830
90	67	74.44444444	Precinct-06	Clark	No	48	360830
201	119	59.2039801	Precinct-07	Clark	No	78	360830
208	141	67.78846154	Precinct-08	Clark	No	95	360830
136	68	50	Precinct-09	Clark	No	45	360830
125	106	84.8	Precinct-10	Clark	No	73	360830
243	166	68.3127572	Precinct-11	Clark	No	114	360830
248	164	66.12903226	Precinct-12	Clark	No	107	360830
352	237	67.32954545	Precinct-13	Clark	No	157	360830
528	421	79.73484848	Precinct-01	Clay	Yes	112	360830
560	385	68.75	Precinct-02	Clay	Yes	104	360830
1251	970	77.53796962	Precinct-03	Clay	Yes	235	360830
562	367	65.3024911	Precinct-C1	Clay	Yes	65	360830
505	262	51.88118812	Precinct-C2	Clay	Yes	58	360830
614	329	53.58306189	Precinct-E1	Clay	Yes	66	360830
345	165	47.82608696	Precinct-E2	Clay	Yes	34	360830
1015	757	74.58128079	Precinct-S1	Clay	Yes	178	360830
857	589	68.72812135	Precinct-S2	Clay	Yes	129	360830
918	586	63.83442266	Precinct-W1	Clay	Yes	120	360830
573	377	65.79406632	Precinct-W2	Clay	Yes	92	360830
528	421	79.73484848	Precinct-01	Clay	No	294	360830
560	385	68.75	Precinct-02	Clay	No	255	360830
1251	970	77.53796962	Precinct-03	Clay	No	688	360830
562	367	65.3024911	Precinct-C1	Clay	No	287	360830
505	262	51.88118812	Precinct-C2	Clay	No	190	360830
614	329	53.58306189	Precinct-E1	Clay	No	247	360830
345	165	47.82608696	Precinct-E2	Clay	No	121	360830
1015	757	74.58128079	Precinct-S1	Clay	No	552	360830
857	589	68.72812135	Precinct-S2	Clay	No	435	360830
918	586	63.83442266	Precinct-W1	Clay	No	440	360830

RegisteredVoters	BallotsCast	VoterTurnout	PrecinctName	CountyName	calcCandidate	calcCandidateVotes	ContestTotal
573	377	65.79406632	Precinct-W2	Clay	No	267	360830
195	63	32.30769231	Bullhead Precinct	Corson	Yes	15	360830
202	74	36.63366337	West Rural McLaughlin Precinct	Corson	Yes	15	360830
93	70	75.2688172	Grand Valley Precinct	Corson	Yes	32	360830
142	61	42.95774648	Kenel Precinct	Corson	Yes	12	360830
114	79	69.29824561	Stone Church Precinct	Corson	Yes	47	360830
184	102	55.43478261	Lincoln Precinct (Oak Creek Precinct)	Corson	Yes	26	360830
261	103	39.46360153	Little Eagle Precinct	Corson	Yes	19	360830
461	193	41.86550976	McLaughlin Precinct	Corson	Yes	44	360830
243	171	70.37037037	McIntosh Precinct (South McIntosh Precinct)	Corson	Yes	58	360830
217	96	44.23963134	Wakpala Precinct	Corson	Yes	16	360830
154	119	77.27272727	Morristown Precinct	Corson	Yes	35	360830
95	64	67.36842105	Ridgeland Precinct	Corson	Yes	24	360830
195	63	32.30769231	Bullhead Precinct	Corson	No	41	360830
202	74	36.63366337	West Rural McLaughlin Precinct	Corson	No	54	360830
93	70	75.2688172	Grand Valley Precinct	Corson	No	37	360830
142	61	42.95774648	Kenel Precinct	Corson	No	43	360830
114	79	69.29824561	Stone Church Precinct	Corson	No	32	360830
184	102	55.43478261	Lincoln Precinct (Oak Creek Precinct)	Corson	No	75	360830
261	103	39.46360153	Little Eagle Precinct	Corson	No	81	360830
461	193	41.86550976	McLaughlin Precinct	Corson	No	137	360830
243	171	70.37037037	McIntosh Precinct (South McIntosh Precinct)	Corson	No	102	360830
217	96	44.23963134	Wakpala Precinct	Corson	No	77	360830
154	119	77.27272727	Morristown Precinct	Corson	No	78	360830
95	64	67.36842105	Ridgeland Precinct	Corson	No	38	360830
1249	934	74.77982386	Precinct-01	Custer	Yes	315	360830
173	143	82.65895954	Precinct-02	Custer	Yes	46	360830
270	196	72.59259259	Precinct-03	Custer	Yes	69	360830
455	361	79.34065934	Precinct-04	Custer	Yes	113	360830
888	698	78.6036036	Precinct-05	Custer	Yes	217	360830
569	401	70.4745167	Precinct-06	Custer	Yes	123	360830
346	225	65.02890173	Precinct-07	Custer	Yes	64	360830
615	443	72.03252033	Precinct-08	Custer	Yes	125	360830
1567	1265	80.72750479	Precinct-09	Custer	Yes	387	360830
214	159	74.29906542	Precinct-10	Custer	Yes	50	360830
1249	934	74.77982386	Precinct-01	Custer	No	591	360830
173	143	82.65895954	Precinct-02	Custer	No	96	360830
270	196	72.59259259	Precinct-03	Custer	No	120	360830
455	361	79.34065934	Precinct-04	Custer	No	236	360830
888	698	78.6036036	Precinct-05	Custer	No	452	360830
569	401	70.4745167	Precinct-06	Custer	No	268	360830
346	225	65.02890173	Precinct-07	Custer	No	152	360830
615	443	72.03252033	Precinct-08	Custer	No	305	360830
1567	1265	80.72750479	Precinct-09	Custer	No	846	360830
214	159	74.29906542	Precinct-10	Custer	No	105	360830
388	271	69.84536082	Precinct-01	Day	Yes	83	360830

RegisteredVoters	BallotsCast	VoterTurnout	PrecinctName	CountyName	calcCandidate	calcCandidateVotes	ContestTotal
425	289	68	Precinct-02	Day	Yes	80	360830
240	159	66.25	Precinct-03	Day	Yes	51	360830
244	197	80.73770492	Precinct-04	Day	Yes	67	360830
311	190	61.09324759	Precinct-05	Day	Yes	53	360830
453	257	56.73289183	Precinct-06	Day	Yes	66	360830
245	178	72.65306122	Precinct-07	Day	Yes	63	360830
174	138	79.31034483	Precinct-08	Day	Yes	37	360830
268	197	73.50746269	Precinct-09	Day	Yes	73	360830
145	110	75.86206897	Precinct-10	Day	Yes	36	360830
297	210	70.70707071	Precinct-11	Day	Yes	65	360830
292	195	66.78082192	Precinct-12	Day	Yes	59	360830
309	198	64.0776699	Precinct-13	Day	Yes	57	360830
352	249	70.73863636	Precinct-14	Day	Yes	56	360830
388	271	69.84536082	Precinct-01	Day	No	170	360830
425	289	68	Precinct-02	Day	No	189	360830
240	159	66.25	Precinct-03	Day	No	101	360830
244	197	80.73770492	Precinct-04	Day	No	120	360830
311	190	61.09324759	Precinct-05	Day	No	126	360830
453	257	56.73289183	Precinct-06	Day	No	175	360830
245	178	72.65306122	Precinct-07	Day	No	110	360830
174	138	79.31034483	Precinct-08	Day	No	91	360830
268	197	73.50746269	Precinct-09	Day	No	114	360830
145	110	75.86206897	Precinct-10	Day	No	72	360830
297	210	70.70707071	Precinct-11	Day	No	135	360830
292	195	66.78082192	Precinct-12	Day	No	129	360830
309	198	64.0776699	Precinct-13	Day	No	134	360830
352	249	70.73863636	Precinct-14	Day	No	173	360830
192	150	78.125	Precinct-01	Deuel	Yes	44	360830
405	300	74.07407407	Precinct-03	Deuel	Yes	85	360830
260	190	73.07692308	Precinct-04	Deuel	Yes	63	360830
265	180	67.9245283	Precinct-05	Deuel	Yes	32	360830
251	197	78.48605578	Precinct-06	Deuel	Yes	54	360830
260	191	73.46153846	Precinct-07	Deuel	Yes	53	360830
361	261	72.29916898	Precinct-08	Deuel	Yes	94	360830
360	284	78.88888889	Precinct-09	Deuel	Yes	103	360830
219	175	79.9086758	Precinct-10	Deuel	Yes	35	360830
303	205	67.65676568	Precinct-11	Deuel	Yes	75	360830
192	150	78.125	Precinct-01	Deuel	No	103	360830
405	300	74.07407407	Precinct-03	Deuel	No	207	360830
260	190	73.07692308	Precinct-04	Deuel	No	114	360830
265	180	67.9245283	Precinct-05	Deuel	No	142	360830
251	197	78.48605578	Precinct-06	Deuel	No	135	360830
260	191	73.46153846	Precinct-07	Deuel	No	133	360830
361	261	72.29916898	Precinct-08	Deuel	No	158	360830
360	284	78.88888889	Precinct-09	Deuel	No	167	360830
219	175	79.9086758	Precinct-10	Deuel	No	135	360830

RegisteredVoters	BallotsCast	VoterTurnout	PrecinctName	CountyName	calcCandidate	calcCandidateVotes	ContestTotal
303	205	67.65676568	Precinct-11	Deuel	No	120	360830
50	41	82	Precinct-02 Trail City	Dewey	Yes	17	360830
488	337	69.05737705	Precinct-04 Timber Lake	Dewey	Yes	97	360830
93	61	65.59139785	Precinct-05 Firesteel	Dewey	Yes	15	360830
206	145	70.38834951	Precinct-06 Isabel	Dewey	Yes	51	360830
652	253	38.80368098	Precinct-07 Eagle Butte East	Dewey	Yes	48	360830
107	66	61.68224299	Precinct-08 White Horse	Dewey	Yes	8	360830
103	70	67.96116505	Precinct-09 Promise	Dewey	Yes	17	360830
191	90	47.12041885	Precinct-11 Swiftbird/LaPlant	Dewey	Yes	11	360830
528	234	44.31818182	Precinct-12 Eagle Butte North (Precinct-13 Eagle Butte North)	Dewey	Yes	66	360830
597	285	47.73869347	Precinct-14 Eagle Butte South	Dewey	Yes	57	360830
308	157	50.97402597	Precinct-15 Eagle Butte West	Dewey	Yes	42	360830
50	41	82	Precinct-02 Trail City	Dewey	No	24	360830
488	337	69.05737705	Precinct-04 Timber Lake	Dewey	No	230	360830
93	61	65.59139785	Precinct-05 Firesteel	Dewey	No	42	360830
206	145	70.38834951	Precinct-06 Isabel	Dewey	No	89	360830
652	253	38.80368098	Precinct-07 Eagle Butte East	Dewey	No	193	360830
107	66	61.68224299	Precinct-08 White Horse	Dewey	No	54	360830
103	70	67.96116505	Precinct-09 Promise	Dewey	No	45	360830
191	90	47.12041885	Precinct-11 Swiftbird/LaPlant	Dewey	No	75	360830
528	234	44.31818182	Precinct-12 Eagle Butte North (Precinct-13 Eagle Butte North)	Dewey	No	160	360830
597	285	47.73869347	Precinct-14 Eagle Butte South	Dewey	No	222	360830
308	157	50.97402597	Precinct-15 Eagle Butte West	Dewey	No	107	360830
461	381	82.64642082	Precinct-1	Douglas	Yes	143	360830
392	312	79.59183673	Precinct-2	Douglas	Yes	89	360830
422	279	66.11374408	Precinct-3	Douglas	Yes	100	360830
447	343	76.73378076	Precinct-4	Douglas	Yes	110	360830
390	321	82.30769231	Precinct-5	Douglas	Yes	128	360830
461	381	82.64642082	Precinct-1	Douglas	No	220	360830
392	312	79.59183673	Precinct-2	Douglas	No	194	360830
422	279	66.11374408	Precinct-3	Douglas	No	166	360830
447	343	76.73378076	Precinct-4	Douglas	No	224	360830
390	321	82.30769231	Precinct-5	Douglas	No	182	360830
590	442	74.91525424	Precinct-1	Edmunds	Yes	114	360830
574	402	70.03484321	Precinct-2	Edmunds	Yes	106	360830
546	308	56.41025641	Precinct-3	Edmunds	Yes	81	360830
372	274	73.65591398	Precinct-4	Edmunds	Yes	71	360830
524	374	71.3740458	Precinct-5	Edmunds	Yes	111	360830
215	162	75.34883721	Precinct-6	Edmunds	Yes	57	360830
590	442	74.91525424	Precinct-1	Edmunds	No	313	360830
574	402	70.03484321	Precinct-2	Edmunds	No	274	360830
546	308	56.41025641	Precinct-3	Edmunds	No	188	360830
372	274	73.65591398	Precinct-4	Edmunds	No	186	360830
524	374	71.3740458	Precinct-5	Edmunds	No	248	360830
215	162	75.34883721	Precinct-6	Edmunds	No	101	360830
172	139	80.81395349	BEA	Fall River	Yes	53	360830

RegisteredVoters	BallotsCast	VoterTurnout	PrecinctName	CountyName	calcCandidate	calcCandidateVotes	ContestTotal
219	168	76.71232877	CAS	Fall River	Yes	55	360830
779	545	69.96148909	EDA	Fall River	Yes	168	360830
654	437	66.81957187	HS 1	Fall River	Yes	123	360830
1218	912	74.87684729	JAC	Fall River	Yes	281	360830
255	204	80	Oelrichs Area	Fall River	Yes	74	360830
632	440	69.62025316	HS3	Fall River	Yes	125	360830
548	341	62.22627737	HS4	Fall River	Yes	100	360830
631	462	73.21711569	HS2	Fall River	Yes	123	360830
172	139	80.81395349	BEA	Fall River	No	79	360830
219	168	76.71232877	CAS	Fall River	No	106	360830
779	545	69.96148909	EDA	Fall River	No	345	360830
654	437	66.81957187	HS 1	Fall River	No	286	360830
1218	912	74.87684729	JAC	Fall River	No	584	360830
255	204	80	Oelrichs Area	Fall River	No	117	360830
632	440	69.62025316	HS3	Fall River	No	285	360830
548	341	62.22627737	HS4	Fall River	No	222	360830
631	462	73.21711569	HS2	Fall River	No	309	360830
231	193	83.54978355	Precinct-1	Faulk	Yes	50	360830
222	94	42.34234234	Precinct-2	Faulk	Yes	39	360830
167	140	83.83233533	Precinct-3	Faulk	Yes	46	360830
113	97	85.84070796	Precinct-4	Faulk	Yes	24	360830
147	105	71.42857143	Precinct-5	Faulk	Yes	20	360830
296	243	82.09459459	Precinct-6	Faulk	Yes	63	360830
368	285	77.44565217	Precinct-7	Faulk	Yes	87	360830
231	193	83.54978355	Precinct-1	Faulk	No	132	360830
222	94	42.34234234	Precinct-2	Faulk	No	48	360830
167	140	83.83233533	Precinct-3	Faulk	No	85	360830
113	97	85.84070796	Precinct-4	Faulk	No	68	360830
147	105	71.42857143	Precinct-5	Faulk	No	81	360830
296	243	82.09459459	Precinct-6	Faulk	No	171	360830
368	285	77.44565217	Precinct-7	Faulk	No	179	360830
496	337	67.94354839	Precinct-11	Grant	Yes	99	360830
101	75	74.25742574	Precinct-12	Grant	Yes	26	360830
152	109	71.71052632	Precinct-21	Grant	Yes	34	360830
552	395	71.55797101	Precinct-22	Grant	Yes	161	360830
92	79	85.86956522	Precinct-31	Grant	Yes	20	360830
162	111	68.51851852	Precinct-32	Grant	Yes	44	360830
532	431	81.01503759	Precinct-33	Grant	Yes	133	360830
326	253	77.60736196	Precinct-41	Grant	Yes	82	360830
391	300	76.72634271	Precinct-42	Grant	Yes	107	360830
569	424	74.51669596	Precinct-43	Grant	Yes	127	360830
165	125	75.75757576	Precinct-44	Grant	Yes	31	360830
218	164	75.2293578	Precinct-45	Grant	Yes	65	360830
264	213	80.68181818	Precinct-46	Grant	Yes	68	360830
284	230	80.98591549	Precinct-47	Grant	Yes	70	360830
161	115	71.42857143	Precinct-49	Grant	Yes	35	360830

RegisteredVoters	BallotsCast	VoterTurnout	PrecinctName	CountyName	calcCandidate	calcCandidateVotes	ContestTotal
116	85	73.27586207	Precinct-52	Grant	Yes	25	360830
74	50	67.56756757	Precinct-53	Grant	Yes	17	360830
224	172	76.78571429	Precinct-54	Grant	Yes	52	360830
496	337	67.94354839	Precinct-11	Grant	No	211	360830
101	75	74.25742574	Precinct-12	Grant	No	44	360830
152	109	71.71052632	Precinct-21	Grant	No	70	360830
552	395	71.55797101	Precinct-22	Grant	No	214	360830
92	79	85.86956522	Precinct-31	Grant	No	56	360830
162	111	68.51851852	Precinct-32	Grant	No	64	360830
532	431	81.01503759	Precinct-33	Grant	No	274	360830
326	253	77.60736196	Precinct-41	Grant	No	164	360830
391	300	76.72634271	Precinct-42	Grant	No	187	360830
569	424	74.51669596	Precinct-43	Grant	No	278	360830
165	125	75.75757576	Precinct-44	Grant	No	91	360830
218	164	75.2293578	Precinct-45	Grant	No	91	360830
264	213	80.68181818	Precinct-46	Grant	No	138	360830
284	230	80.98591549	Precinct-47	Grant	No	147	360830
161	115	71.42857143	Precinct-49	Grant	No	78	360830
116	85	73.27586207	Precinct-52	Grant	No	55	360830
74	50	67.56756757	Precinct-53	Grant	No	30	360830
224	172	76.78571429	Precinct-54	Grant	No	106	360830
1331	1000	75.13148009	Precinct-1	Gregory	Yes	366	360830
1009	777	77.00693756	Precinct-2	Gregory	Yes	254	360830
486	358	73.66255144	Precinct-3	Gregory	Yes	120	360830
1331	1000	75.13148009	Precinct-1	Gregory	No	600	360830
1009	777	77.00693756	Precinct-2	Gregory	No	484	360830
486	358	73.66255144	Precinct-3	Gregory	No	215	360830
141	111	78.72340426	Precinct-01	Haakon	Yes	32	360830
170	136	80	Precinct-04	Haakon	Yes	67	360830
283	216	76.32508834	Precinct-16	Haakon	Yes	86	360830
264	205	77.65151515	Precinct-17	Haakon	Yes	71	360830
257	200	77.82101167	Precinct-19	Haakon	Yes	82	360830
264	191	72.34848485	Precinct-20	Haakon	Yes	63	360830
141	111	78.72340426	Precinct-01	Haakon	No	76	360830
170	136	80	Precinct-04	Haakon	No	64	360830
283	216	76.32508834	Precinct-16	Haakon	No	121	360830
264	205	77.65151515	Precinct-17	Haakon	No	124	360830
257	200	77.82101167	Precinct-19	Haakon	No	108	360830
264	191	72.34848485	Precinct-20	Haakon	No	122	360830
203	149	73.39901478	Precinct-02	Hamlin	Yes	57	360830
981	707	72.06931702	Precinct-21	Hamlin	Yes	224	360830
163	132	80.98159509	Precinct-22	Hamlin	Yes	57	360830
452	324	71.68141593	Precinct-23	Hamlin	Yes	86	360830
827	640	77.38814994	Precinct-24	Hamlin	Yes	221	360830
681	479	70.33773862	Precinct-25	Hamlin	Yes	147	360830
535	409	76.44859813	Precinct-26	Hamlin	Yes	175	360830

RegisteredVoters	BallotsCast	VoterTurnout	PrecinctName	CountyName	calcCandidate	calcCandidateVotes	ContestTotal
203	149	73.39901478	Precinct-02	Hamlin	No	85	360830
981	707	72.06931702	Precinct-21	Hamlin	No	462	360830
163	132	80.98159509	Precinct-22	Hamlin	No	72	360830
452	324	71.68141593	Precinct-23	Hamlin	No	215	360830
827	640	77.38814994	Precinct-24	Hamlin	No	386	360830
681	479	70.33773862	Precinct-25	Hamlin	No	311	360830
535	409	76.44859813	Precinct-26	Hamlin	No	215	360830
285	235	82.45614035	Precinct-01 (Precinct-03)	Hand	Yes	64	360830
107	84	78.5046729	Precinct-02	Hand	Yes	39	360830
69	53	76.8115942	Precinct-04	Hand	Yes	21	360830
294	232	78.91156463	Precinct-05 (Precinct-08)	Hand	Yes	59	360830
233	181	77.68240343	Precinct-06	Hand	Yes	48	360830
149	120	80.53691275	Precinct-07	Hand	Yes	40	360830
182	146	80.21978022	Precinct-09 (Precinct-10)	Hand	Yes	88	360830
534	383	71.72284644	Precinct-11	Hand	Yes	129	360830
591	445	75.29610829	Precinct-12	Hand	Yes	138	360830
285	235	82.45614035	Precinct-01 (Precinct-03)	Hand	No	167	360830
107	84	78.5046729	Precinct-02	Hand	No	45	360830
69	53	76.8115942	Precinct-04	Hand	No	29	360830
294	232	78.91156463	Precinct-05 (Precinct-08)	Hand	No	163	360830
233	181	77.68240343	Precinct-06	Hand	No	129	360830
149	120	80.53691275	Precinct-07	Hand	No	75	360830
182	146	80.21978022	Precinct-09 (Precinct-10)	Hand	No	54	360830
534	383	71.72284644	Precinct-11	Hand	No	232	360830
591	445	75.29610829	Precinct-12	Hand	No	283	360830
1691	976	57.71732703	Precinct-1	Hanson	Yes	239	360830
530	362	68.30188679	Precinct-2	Hanson	Yes	105	360830
413	307	74.33414044	Precinct-3	Hanson	Yes	99	360830
444	286	64.41441441	Precinct-4	Hanson	Yes	105	360830
318	119	37.42138365	Precinct-5	Hanson	Yes	34	360830
1691	976	57.71732703	Precinct-1	Hanson	No	565	360830
530	362	68.30188679	Precinct-2	Hanson	No	251	360830
413	307	74.33414044	Precinct-3	Hanson	No	193	360830
444	286	64.41441441	Precinct-4	Hanson	No	170	360830
318	119	37.42138365	Precinct-5	Hanson	No	74	360830
206	163	79.12621359	Precinct-01	Harding	Yes	49	360830
156	124	79.48717949	Precinct-02	Harding	Yes	31	360830
67	58	86.56716418	Precinct-03	Harding	Yes	25	360830
141	116	82.26950355	Precinct-05	Harding	Yes	38	360830
53	42	79.24528302	Precinct-06	Harding	Yes	14	360830
124	92	74.19354839	Precinct-07	Harding	Yes	33	360830
76	60	78.94736842	Precinct-08	Harding	Yes	17	360830
143	125	87.41258741	Precinct-09	Harding	Yes	42	360830
206	163	79.12621359	Precinct-01	Harding	No	107	360830
156	124	79.48717949	Precinct-02	Harding	No	90	360830
67	58	86.56716418	Precinct-03	Harding	No	25	360830



RegisteredVoters	BallotsCast	VoterTurnout	PrecinctName	CountyName	calcCandidate	calcCandidateVotes	ContestTotal
141	116	82.26950355	Precinct-05	Harding	No	75	360830
53	42	79.24528302	Precinct-06	Harding	No	23	360830
124	92	74.19354839	Precinct-07	Harding	No	56	360830
76	60	78.94736842	Precinct-08	Harding	No	42	360830
143	125	87.41258741	Precinct-09	Harding	No	81	360830
11065	197	1.780388613	Blunt City Hall	Hughes	Yes	65	360830
11065	110	0.994125621	Harrold City Auditorium	Hughes	Yes	37	360830
11065	86	0.777225486	Hyde Residence	Hughes	Yes	22	360830
11065	1962	17.73158608	New Life Assembly of God Church	Hughes	Yes	540	360830
11065	784	7.085404428	PILC Rec Center	Hughes	Yes	194	360830
11065	1876	16.9543606	Faith Lutheran Church	Hughes	Yes	515	360830
11065	1411	12.75192047	Lutheran Memorial Church	Hughes	Yes	385	360830
11065	197	1.780388613	Blunt City Hall	Hughes	No	125	360830
11065	110	0.994125621	Harrold City Auditorium	Hughes	No	72	360830
11065	86	0.777225486	Hyde Residence	Hughes	No	59	360830
11065	1962	17.73158608	New Life Assembly of God Church	Hughes	No	1375	360830
11065	784	7.085404428	PILC Rec Center	Hughes	No	573	360830
11065	1876	16.9543606	Faith Lutheran Church	Hughes	No	1322	360830
11065	1411	12.75192047	Lutheran Memorial Church	Hughes	No	996	360830
1013	717	70.7798618	Precinct-01	Hutchinson	Yes	148	360830
1040	793	76.25	Precinct-02	Hutchinson	Yes	250	360830
222	144	64.86486486	Precinct-03	Hutchinson	Yes	53	360830
651	465	71.42857143	Precinct-04	Hutchinson	Yes	141	360830
996	699	70.18072289	Precinct-05	Hutchinson	Yes	209	360830
580	439	75.68965517	Precinct-06	Hutchinson	Yes	132	360830
333	197	59.15915916	Precinct-07	Hutchinson	Yes	60	360830
1013	717	70.7798618	Precinct-01	Hutchinson	No	513	360830
1040	793	76.25	Precinct-02	Hutchinson	No	492	360830
222	144	64.86486486	Precinct-03	Hutchinson	No	86	360830
651	465	71.42857143	Precinct-04	Hutchinson	No	305	360830
996	699	70.18072289	Precinct-05	Hutchinson	No	461	360830
580	439	75.68965517	Precinct-06	Hutchinson	No	293	360830
333	197	59.15915916	Precinct-07	Hutchinson	No	130	360830
998	703	70.44088176	Hyde County Memorial Auditorium - Main Arena	Hyde	Yes	222	360830
998	703	70.44088176	Hyde County Memorial Auditorium - Main Arena	Hyde	No	452	360830
58	43	74.13793103	Precinct-1	Jackson	Yes	17	360830
160	117	73.125	Precinct-2	Jackson	Yes	47	360830
353	259	73.37110482	Precinct-3	Jackson	Yes	76	360830
238	168	70.58823529	Precinct-4	Jackson	Yes	55	360830
120	94	78.33333333	Precinct-5	Jackson	Yes	21	360830
157	119	75.79617834	Precinct-6	Jackson	Yes	37	360830
636	252	39.62264151	Precinct-7	Jackson	Yes	68	360830
160	66	41.25	Precinct-8	Jackson	Yes	18	360830
58	43	74.13793103	Precinct-1	Jackson	No	26	360830
160	117	73.125	Precinct-2	Jackson	No	67	360830
353	259	73.37110482	Precinct-3	Jackson	No	172	360830

RegisteredVoters	BallotsCast	VoterTurnout	PrecinctName	CountyName	calcCandidate	calcCandidateVotes	ContestTotal
238	168	70.58823529	Precinct-4	Jackson	No	104	360830
120	94	78.33333333	Precinct-5	Jackson	No	72	360830
157	119	75.79617834	Precinct-6	Jackson	No	80	360830
636	252	39.62264151	Precinct-7	Jackson	No	159	360830
160	66	41.25	Precinct-8	Jackson	No	44	360830
623	490	78.65168539	Precinct-1	Jerauld	Yes	175	360830
183	151	82.5136612	Precinct-2	Jerauld	Yes	57	360830
198	147	74.24242424	Precinct-3	Jerauld	Yes	32	360830
132	105	79.54545455	Precinct-4	Jerauld	Yes	32	360830
143	110	76.92307692	Precinct-5	Jerauld	Yes	48	360830
623	490	78.65168539	Precinct-1	Jerauld	No	277	360830
183	151	82.5136612	Precinct-2	Jerauld	No	91	360830
198	147	74.24242424	Precinct-3	Jerauld	No	106	360830
132	105	79.54545455	Precinct-4	Jerauld	No	70	360830
143	110	76.92307692	Precinct-5	Jerauld	No	58	360830
249	205	82.32931727	Precinct-1	Jones	Yes	56	360830
242	191	78.92561983	Precinct-3	Jones	Yes	65	360830
219	176	80.3652968	Precinct-5	Jones	Yes	38	360830
249	205	82.32931727	Precinct-1	Jones	No	141	360830
242	191	78.92561983	Precinct-3	Jones	No	120	360830
219	176	80.3652968	Precinct-5	Jones	No	126	360830
285	216	75.78947368	Iroquois Precinct	Kingsbury	Yes	63	360830
371	276	74.393531	Badger Precinct	Kingsbury	Yes	87	360830
581	434	74.69879518	Lake Preston Precinct	Kingsbury	Yes	119	360830
294	226	76.8707483	Oldham Precinct	Kingsbury	Yes	80	360830
811	572	70.53020962	Arlington Precinct	Kingsbury	Yes	147	360830
1126	900	79.92895204	De Smet Precinct	Kingsbury	Yes	233	360830
285	216	75.78947368	Iroquois Precinct	Kingsbury	No	145	360830
371	276	74.393531	Badger Precinct	Kingsbury	No	175	360830
581	434	74.69879518	Lake Preston Precinct	Kingsbury	No	288	360830
294	226	76.8707483	Oldham Precinct	Kingsbury	No	131	360830
811	572	70.53020962	Arlington Precinct	Kingsbury	No	399	360830
1126	900	79.92895204	De Smet Precinct	Kingsbury	No	636	360830
631	466	73.85103011	Chester-Franklin	Lake	Yes	119	360830
627	516	82.29665072	Wentworth-Rutland	Lake	Yes	135	360830
217	181	83.41013825	Nunda-Summit	Lake	Yes	69	360830
318	248	77.98742138	Concord-Badus-Wayne/Ramona	Lake	Yes	62	360830
548	435	79.37956204	Herman-Winfred	Lake	Yes	135	360830
601	485	80.69883527	Lakeview	Lake	Yes	159	360830
4702	2874	61.12292641	Ward One	Lake	Yes	662	360830
975	668	68.51282051	Ward Three	Lake	Yes	185	360830
1031	749	72.64791465	Ward Two	Lake	Yes	194	360830
477	339	71.06918239	Farmington-Leroy-Clarno-Orland	Lake	Yes	99	360830
631	466	73.85103011	Chester-Franklin	Lake	No	335	360830
627	516	82.29665072	Wentworth-Rutland	Lake	No	359	360830
217	181	83.41013825	Nunda-Summit	Lake	No	107	360830

RegisteredVoters	BallotsCast	VoterTurnout	PrecinctName	CountyName	calcCandidate	calcCandidateVotes	ContestTotal
318	248	77.98742138	Concord-Badus-Wayne/Ramona	Lake	No	170	360830
548	435	79.37956204	Herman-Winfred	Lake	No	286	360830
601	485	80.69883527	Lakeview	Lake	No	315	360830
4702	2874	61.12292641	Ward One	Lake	No	1791	360830
975	668	68.51282051	Ward Three	Lake	No	441	360830
1031	749	72.64791465	Ward Two	Lake	No	520	360830
477	339	71.06918239	Farmington-Leroy-Clarno-Orland	Lake	No	216	360830
334	263	78.74251497	02-Norway & Fairview, Fairview, Inc	Lincoln	Yes	60	360830
590	474	80.33898305	06-Highland & Canton	Lincoln	Yes	153	360830
278	219	78.77697842	08-Lincoln & Delaware	Lincoln	Yes	63	360830
253	221	87.35177866	11-Grant	Lincoln	Yes	61	360830
530	392	73.96226415	12-Dayton	Lincoln	Yes	122	360830
369	281	76.15176152	13-LaValley	Lincoln	Yes	80	360830
535	406	75.88785047	14-Perry	Lincoln	Yes	113	360830
1484	1121	75.53908356	15-Springdale	Lincoln	Yes	332	360830
1337	1013	75.76664174	16-Delapre	Lincoln	Yes	311	360830
1217	932	76.58175842	20-Canton 1, 2, 3	Lincoln	Yes	221	360830
317	225	70.97791798	21-Hudson & Eden	Lincoln	Yes	63	360830
752	543	72.20744681	23-Worthing & Lynn	Lincoln	Yes	166	360830
2527	1777	70.32053819	24-Tea	Lincoln	Yes	512	360830
1338	962	71.89835575	25-Lennox	Lincoln	Yes	303	360830
593	441	74.36762226	26-Brooklyn & Pleasant, Beresford	Lincoln	Yes	134	360830
1346	941	69.91084695	27-Harrisburg 1	Lincoln	Yes	291	360830
705	493	69.92907801	30-Canton 4 & 5	Lincoln	Yes	105	360830
1812	1435	79.19426049	Sioux Falls 1-11	Lincoln	Yes	359	360830
2067	1640	79.34204161	Sioux Falls 2-10	Lincoln	Yes	439	360830
1589	1192	75.01573317	Sioux Falls 1-12	Lincoln	Yes	302	360830
2162	1738	80.38852914	Sioux Falls 2-11	Lincoln	Yes	433	360830
1036	701	67.66409266	Sioux Falls 1-13	Lincoln	Yes	182	360830
1165	814	69.87124464	Sioux Falls 2-12	Lincoln	Yes	180	360830
1027	699	68.06231743	Sioux Falls 1-16	Lincoln	Yes	182	360830
2428	1867	76.89456343	Sioux Falls 2-13	Lincoln	Yes	451	360830
1168	870	74.48630137	Sioux Falls 1-14	Lincoln	Yes	259	360830
1298	1013	78.0431433	Sioux Falls 2-15	Lincoln	Yes	237	360830
1481	1126	76.02970966	Sioux Falls 1-18	Lincoln	Yes	323	360830
1343	910	67.75874907	Sioux Falls 1-15	Lincoln	Yes	200	360830
1548	1108	71.57622739	29-Harrisburg 2	Lincoln	Yes	310	360830
334	263	78.74251497	02-Norway & Fairview, Fairview, Inc	Lincoln	No	191	360830
590	474	80.33898305	06-Highland & Canton	Lincoln	No	307	360830
278	219	78.77697842	08-Lincoln & Delaware	Lincoln	No	148	360830
253	221	87.35177866	11-Grant	Lincoln	No	150	360830
530	392	73.96226415	12-Dayton	Lincoln	No	260	360830
369	281	76.15176152	13-LaValley	Lincoln	No	188	360830
535	406	75.88785047	14-Perry	Lincoln	No	278	360830
1484	1121	75.53908356	15-Springdale	Lincoln	No	743	360830
1337	1013	75.76664174	16-Delapre	Lincoln	No	656	360830

RegisteredVoters	BallotsCast	VoterTurnout	PrecinctName	CountyName	calcCandidate	calcCandidateVotes	ContestTotal
1217	932	76.58175842	20-Canton 1, 2, 3	Lincoln	No	666	360830
317	225	70.97791798	21-Hudson & Eden	Lincoln	No	149	360830
752	543	72.20744681	23-Worthing & Lynn	Lincoln	No	356	360830
2527	1777	70.32053819	24-Tea	Lincoln	No	1207	360830
1338	962	71.89835575	25-Lennox	Lincoln	No	615	360830
593	441	74.36762226	26-Brooklyn & Pleasant, Beresford	Lincoln	No	288	360830
1346	941	69.91084695	27-Harrisburg 1	Lincoln	No	619	360830
705	493	69.92907801	30-Canton 4 & 5	Lincoln	No	357	360830
1812	1435	79.19426049	Sioux Falls 1-11	Lincoln	No	1014	360830
2067	1640	79.34204161	Sioux Falls 2-10	Lincoln	No	1114	360830
1589	1192	75.01573317	Sioux Falls 1-12	Lincoln	No	833	360830
2162	1738	80.38852914	Sioux Falls 2-11	Lincoln	No	1238	360830
1036	701	67.66409266	Sioux Falls 1-13	Lincoln	No	504	360830
1165	814	69.87124464	Sioux Falls 2-12	Lincoln	No	595	360830
1027	699	68.06231743	Sioux Falls 1-16	Lincoln	No	489	360830
2428	1867	76.89456343	Sioux Falls 2-13	Lincoln	No	1341	360830
1168	870	74.48630137	Sioux Falls 1-14	Lincoln	No	570	360830
1298	1013	78.0431433	Sioux Falls 2-15	Lincoln	No	731	360830
1481	1126	76.02970966	Sioux Falls 1-18	Lincoln	No	759	360830
1343	910	67.75874907	Sioux Falls 1-15	Lincoln	No	659	360830
1548	1108	71.57622739	29-Harrisburg 2	Lincoln	No	756	360830
81	69	85.18518519	Precinct-01	Lyman	Yes	15	360830
454	326	71.8061674	Precinct-04	Lyman	Yes	92	360830
187	146	78.07486631	Precinct-06	Lyman	Yes	39	360830
599	175	29.21535893	Precinct-07	Lyman	Yes	38	360830
325	255	78.46153846	Precinct-09	Lyman	Yes	84	360830
493	386	78.29614604	Precinct-12	Lyman	Yes	109	360830
134	104	77.6119403	Precinct-13	Lyman	Yes	36	360830
81	69	85.18518519	Precinct-01	Lyman	No	52	360830
454	326	71.8061674	Precinct-04	Lyman	No	225	360830
187	146	78.07486631	Precinct-06	Lyman	No	96	360830
599	175	29.21535893	Precinct-07	Lyman	No	130	360830
325	255	78.46153846	Precinct-09	Lyman	No	155	360830
493	386	78.29614604	Precinct-12	Lyman	No	263	360830
134	104	77.6119403	Precinct-13	Lyman	No	58	360830
758	525	69.26121372	Precinct-01	McCook	Yes	145	360830
200	153	76.5	Precinct-02	McCook	Yes	45	360830
761	558	73.32457293	Precinct-03	McCook	Yes	187	360830
647	479	74.03400309	Precinct-04	McCook	Yes	135	360830
827	623	75.33252721	Precinct-05	McCook	Yes	192	360830
431	329	76.33410673	Precinct-06	McCook	Yes	99	360830
758	525	69.26121372	Precinct-01	McCook	No	352	360830
200	153	76.5	Precinct-02	McCook	No	104	360830
761	558	73.32457293	Precinct-03	McCook	No	353	360830
647	479	74.03400309	Precinct-04	McCook	No	326	360830
827	623	75.33252721	Precinct-05	McCook	No	400	360830

RegisteredVoters	BallotsCast	VoterTurnout	PrecinctName	CountyName	calcCandidate	calcCandidateVotes	ContestTotal
431	329	76.33410673	Precinct-06	McCook	No	214	360830
338	246	72.78106509	Precinct-1	McPherson	Yes	54	360830
423	191	45.1536643	Precinct-2	McPherson	Yes	54	360830
87	63	72.4137931	Precinct-3	McPherson	Yes	16	360830
324	241	74.38271605	Precinct-4	McPherson	Yes	74	360830
353	242	68.55524079	Precinct-5	McPherson	Yes	85	360830
329	235	71.42857143	Precinct-6	McPherson	Yes	59	360830
338	246	72.78106509	Precinct-1	McPherson	No	183	360830
423	191	45.1536643	Precinct-2	McPherson	No	128	360830
87	63	72.4137931	Precinct-3	McPherson	No	37	360830
324	241	74.38271605	Precinct-4	McPherson	No	148	360830
353	242	68.55524079	Precinct-5	McPherson	No	135	360830
329	235	71.42857143	Precinct-6	McPherson	No	158	360830
302	235	77.81456954	Precinct-A1	Marshall	Yes	52	360830
242	166	68.59504132	Precinct-A2	Marshall	Yes	55	360830
377	286	75.86206897	Precinct-A3	Marshall	Yes	70	360830
365	286	78.35616438	Precinct-A4	Marshall	Yes	69	360830
259	178	68.72586873	Precinct-A5	Marshall	Yes	40	360830
432	293	67.82407407	Precinct-A6	Marshall	Yes	76	360830
241	181	75.10373444	Precinct-A7	Marshall	Yes	55	360830
280	200	71.42857143	Precinct-A8	Marshall	Yes	54	360830
283	191	67.49116608	Precinct-A9	Marshall	Yes	52	360830
302	235	77.81456954	Precinct-A1	Marshall	No	178	360830
242	166	68.59504132	Precinct-A2	Marshall	No	104	360830
377	286	75.86206897	Precinct-A3	Marshall	No	200	360830
365	286	78.35616438	Precinct-A4	Marshall	No	207	360830
259	178	68.72586873	Precinct-A5	Marshall	No	133	360830
432	293	67.82407407	Precinct-A6	Marshall	No	212	360830
241	181	75.10373444	Precinct-A7	Marshall	No	116	360830
280	200	71.42857143	Precinct-A8	Marshall	No	138	360830
283	191	67.49116608	Precinct-A9	Marshall	No	134	360830
345	248	71.88405797	EAST STURGIS #1	Meade	Yes	66	360830
662	500	75.52870091	SOUTHEAST STURGIS #2	Meade	Yes	156	360830
350	245	70	CENTRAL STURGIS #3	Meade	Yes	67	360830
241	155	64.3153527	WEST STURGIS #4	Meade	Yes	39	360830
758	482	63.5883905	NORTHWEST STURGIS #5	Meade	Yes	140	360830
956	717	75	TILFORD #6	Meade	Yes	241	360830
443	329	74.26636569	RURAL STURGIS #7	Meade	Yes	92	360830
408	307	75.24509804	HARMONY #8	Meade	Yes	92	360830
178	149	83.70786517	BEAR BUTTE #9	Meade	Yes	57	360830
1340	998	74.47761194	SUMMERSET #10	Meade	Yes	308	360830
976	751	76.94672131	PIEDMONT #11	Meade	Yes	256	360830
1054	808	76.66034156	EAST PIEDMONT #12	Meade	Yes	263	360830
1409	1074	76.22427253	SOUTHEAST PIEDMONT #13	Meade	Yes	323	360830
885	613	69.26553672	BLACK HAWK #14	Meade	Yes	196	360830
529	408	77.12665406	RURAL BLACK HAWK #15	Meade	Yes	111	360830

RegisteredVoters	BallotsCast	VoterTurnout	PrecinctName	CountyName	calcCandidate	calcCandidateVotes	ContestTotal
441	386	87.52834467	WEST BLACK HAWK #16	Meade	Yes	123	360830
105	89	84.76190476	VIEWFIELD #17	Meade	Yes	24	360830
105	94	89.52380952	ELM SPRINGS #18	Meade	Yes	27	360830
666	507	76.12612613	CENTRAL BLACK HAWK #19	Meade	Yes	156	360830
67	53	79.10447761	HEREFORD #20	Meade	Yes	23	360830
583	389	66.7238422	ELK VALE #21	Meade	Yes	118	360830
1040	441	42.40384615	BASE #23	Meade	Yes	121	360830
276	194	70.28985507	WEST ELK VALE #24	Meade	Yes	59	360830
44	39	88.63636364	WHITE OWL #25	Meade	Yes	19	360830
165	142	86.06060606	CHALK BUTTE #27	Meade	Yes	64	360830
41	35	85.36585366	FAIRPOINT #29	Meade	Yes	11	360830
94	86	91.4893617	RED OWL #30	Meade	Yes	31	360830
361	264	73.13019391	FAITH #31	Meade	Yes	97	360830
108	79	73.14814815	PINE #33	Meade	Yes	39	360830
56	51	91.07142857	SULPHUR #35	Meade	Yes	30	360830
39	36	92.30769231	UNION #40	Meade	Yes	8	360830
65	53	81.53846154	MARCUS #41	Meade	Yes	11	360830
222	130	58.55855856	NORTHEAST STURGIS #1A	Meade	Yes	36	360830
476	373	78.36134454	SOUTH STURGIS #2A	Meade	Yes	120	360830
437	308	70.4805492	SOUTHWEST STURGIS #4A	Meade	Yes	98	360830
223	176	78.92376682	STURGIS #5A	Meade	Yes	54	360830
176	137	77.84090909	ALKALI #6A	Meade	Yes	52	360830
345	248	71.88405797	EAST STURGIS #1	Meade	No	175	360830
662	500	75.52870091	SOUTHEAST STURGIS #2	Meade	No	327	360830
350	245	70	CENTRAL STURGIS #3	Meade	No	166	360830
241	155	64.3153527	WEST STURGIS #4	Meade	No	110	360830
758	482	63.5883905	NORTHWEST STURGIS #5	Meade	No	324	360830
956	717	75	TILFORD #6	Meade	No	456	360830
443	329	74.26636569	RURAL STURGIS #7	Meade	No	224	360830
408	307	75.24509804	HARMONY #8	Meade	No	202	360830
178	149	83.70786517	BEAR BUTTE #9	Meade	No	87	360830
1340	998	74.47761194	SUMMERSET #10	Meade	No	665	360830
976	751	76.94672131	PIEDMONT #11	Meade	No	472	360830
1054	808	76.66034156	EAST PIEDMONT #12	Meade	No	531	360830
1409	1074	76.22427253	SOUTHEAST PIEDMONT #13	Meade	No	721	360830
885	613	69.26553672	BLACK HAWK #14	Meade	No	400	360830
529	408	77.12665406	RURAL BLACK HAWK #15	Meade	No	286	360830
441	386	87.52834467	WEST BLACK HAWK #16	Meade	No	254	360830
105	89	84.76190476	VIEWFIELD #17	Meade	No	60	360830
105	94	89.52380952	ELM SPRINGS #18	Meade	No	64	360830
666	507	76.12612613	CENTRAL BLACK HAWK #19	Meade	No	343	360830
67	53	79.10447761	HEREFORD #20	Meade	No	30	360830
583	389	66.7238422	ELK VALE #21	Meade	No	254	360830
1040	441	42.40384615	BASE #23	Meade	No	279	360830
276	194	70.28985507	WEST ELK VALE #24	Meade	No	130	360830
44	39	88.63636364	WHITE OWL #25	Meade	No	19	360830

RegisteredVoters	BallotsCast	VoterTurnout	PrecinctName	CountyName	calcCandidate	calcCandidateVotes	ContestTotal
165	142	86.06060606	CHALK BUTTE #27	Meade	No	73	360830
41	35	85.36585366	FAIRPOINT #29	Meade	No	23	360830
94	86	91.4893617	RED OWL #30	Meade	No	50	360830
361	264	73.13019391	FAITH #31	Meade	No	156	360830
108	79	73.14814815	PINE #33	Meade	No	37	360830
56	51	91.07142857	SULPHUR #35	Meade	No	18	360830
39	36	92.30769231	UNION #40	Meade	No	25	360830
65	53	81.53846154	MARCUS #41	Meade	No	41	360830
222	130	58.55855856	NORTHEAST STURGIS #1A	Meade	No	86	360830
476	373	78.36134454	SOUTH STURGIS #2A	Meade	No	241	360830
437	308	70.4805492	SOUTHWEST STURGIS #4A	Meade	No	201	360830
223	176	78.92376682	STURGIS #5A	Meade	No	114	360830
176	137	77.84090909	ALKALI #6A	Meade	No	84	360830
362	190	52.48618785	Precinct-2	Mellette	Yes	46	360830
189	148	78.30687831	Precinct-3	Mellette	Yes	56	360830
342	198	57.89473684	Precinct-5	Mellette	Yes	42	360830
274	169	61.67883212	Precinct-6	Mellette	Yes	43	360830
362	190	52.48618785	Precinct-2	Mellette	No	139	360830
189	148	78.30687831	Precinct-3	Mellette	No	87	360830
342	198	57.89473684	Precinct-5	Mellette	No	144	360830
274	169	61.67883212	Precinct-6	Mellette	No	120	360830
190	141	74.21052632	Precinct-1	Miner	Yes	38	360830
181	126	69.61325967	Precinct-2	Miner	Yes	33	360830
157	109	69.42675159	Precinct-3	Miner	Yes	25	360830
223	144	64.57399103	Precinct-4	Miner	Yes	47	360830
112	84	75	Precinct-5	Miner	Yes	33	360830
276	193	69.92753623	Precinct-6	Miner	Yes	81	360830
241	185	76.76348548	Precinct-7	Miner	Yes	49	360830
167	132	79.04191617	Precinct-8	Miner	Yes	40	360830
190	141	74.21052632	Precinct-1	Miner	No	94	360830
181	126	69.61325967	Precinct-2	Miner	No	85	360830
157	109	69.42675159	Precinct-3	Miner	No	77	360830
223	144	64.57399103	Precinct-4	Miner	No	90	360830
112	84	75	Precinct-5	Miner	No	49	360830
276	193	69.92753623	Precinct-6	Miner	No	101	360830
241	185	76.76348548	Precinct-7	Miner	No	122	360830
167	132	79.04191617	Precinct-8	Miner	No	87	360830
764	530	69.37172775	Precinct-1	Moody	Yes	127	360830
770	534	69.35064935	Precinct-2	Moody	Yes	118	360830
729	556	76.26886145	Precinct-3	Moody	Yes	178	360830
537	380	70.76350093	Precinct-4	Moody	Yes	138	360830
909	671	73.81738174	Precinct-5	Moody	Yes	199	360830
475	341	71.78947368	Precinct-34	Moody	Yes	96	360830
764	530	69.37172775	Precinct-1	Moody	No	383	360830
770	534	69.35064935	Precinct-2	Moody	No	389	360830
729	556	76.26886145	Precinct-3	Moody	No	362	360830

RegisteredVoters	BallotsCast	VoterTurnout	PrecinctName	CountyName	calcCandidate	calcCandidateVotes	ContestTotal
537	380	70.76350093	Precinct-4	Moody	No	223	360830
909	671	73.81738174	Precinct-5	Moody	No	443	360830
475	341	71.78947368	Precinct-34	Moody	No	229	360830
420	297	70.71428571	Precinct-01	Perkins	Yes	96	360830
142	110	77.46478873	Precinct-02	Perkins	Yes	36	360830
415	299	72.04819277	Precinct-03	Perkins	Yes	112	360830
81	61	75.30864198	Precinct-04	Perkins	Yes	23	360830
180	143	79.44444444	Precinct-05	Perkins	Yes	69	360830
161	124	77.01863354	Precinct-06	Perkins	Yes	51	360830
142	131	92.25352113	Precinct-07	Perkins	Yes	51	360830
78	66	84.61538462	Precinct-08	Perkins	Yes	28	360830
101	82	81.18811881	Precinct-09	Perkins	Yes	38	360830
464	338	72.84482759	Precinct-12	Perkins	Yes	125	360830
420	297	70.71428571	Precinct-01	Perkins	No	186	360830
142	110	77.46478873	Precinct-02	Perkins	No	70	360830
415	299	72.04819277	Precinct-03	Perkins	No	177	360830
81	61	75.30864198	Precinct-04	Perkins	No	35	360830
180	143	79.44444444	Precinct-05	Perkins	No	66	360830
161	124	77.01863354	Precinct-06	Perkins	No	67	360830
142	131	92.25352113	Precinct-07	Perkins	No	78	360830
78	66	84.61538462	Precinct-08	Perkins	No	38	360830
101	82	81.18811881	Precinct-09	Perkins	No	40	360830
464	338	72.84482759	Precinct-12	Perkins	No	194	360830
1869	753	40.28892456	Gettysburg Legion Annex	Potter	Yes	258	360830
1869	322	17.22846442	Hoven American Legion	Potter	Yes	118	360830
1869	753	40.28892456	Gettysburg Legion Annex	Potter	No	471	360830
1869	322	17.22846442	Hoven American Legion	Potter	No	199	360830
223	176	78.92376682	Precinct-01	Roberts	Yes	37	360830
620	448	72.25806452	Precinct-02	Roberts	Yes	160	360830
304	192	63.15789474	Precinct-03	Roberts	Yes	57	360830
134	86	64.17910448	Precinct-04	Roberts	Yes	17	360830
647	389	60.1236476	Precinct-05	Roberts	Yes	104	360830
873	546	62.54295533	Precinct-06 (Precinct-07)	Roberts	Yes	144	360830
196	115	58.67346939	Precinct-08	Roberts	Yes	23	360830
686	453	66.03498542	Precinct-09	Roberts	Yes	123	360830
504	214	42.46031746	Precinct-10	Roberts	Yes	34	360830
1220	752	61.63934426	Precinct-11	Roberts	Yes	177	360830
570	329	57.71929825	Precinct-12 (Precinct-14)	Roberts	Yes	78	360830
547	296	54.11334552	Precinct-13	Roberts	Yes	67	360830
223	176	78.92376682	Precinct-01	Roberts	No	128	360830
620	448	72.25806452	Precinct-02	Roberts	No	282	360830
304	192	63.15789474	Precinct-03	Roberts	No	125	360830
134	86	64.17910448	Precinct-04	Roberts	No	67	360830
647	389	60.1236476	Precinct-05	Roberts	No	268	360830
873	546	62.54295533	Precinct-06 (Precinct-07)	Roberts	No	370	360830
196	115	58.67346939	Precinct-08	Roberts	No	89	360830



RegisteredVoters	BallotsCast	VoterTurnout	PrecinctName	CountyName	calcCandidate	calcCandidateVotes	ContestTotal
686	453	66.03498542	Precinct-09	Roberts	No	313	360830
504	214	42.46031746	Precinct-10	Roberts	No	174	360830
1220	752	61.63934426	Precinct-11	Roberts	No	534	360830
570	329	57.71929825	Precinct-12 (Precinct-14)	Roberts	No	236	360830
547	296	54.11334552	Precinct-13	Roberts	No	213	360830
369	276	74.79674797	Precinct-1	Sanborn	Yes	95	360830
489	317	64.82617587	Precinct-2	Sanborn	Yes	101	360830
400	297	74.25	Precinct-4	Sanborn	Yes	90	360830
330	257	77.87878788	Precinct-5	Sanborn	Yes	79	360830
369	276	74.79674797	Precinct-1	Sanborn	No	171	360830
489	317	64.82617587	Precinct-2	Sanborn	No	207	360830
400	297	74.25	Precinct-4	Sanborn	No	191	360830
330	257	77.87878788	Precinct-5	Sanborn	No	165	360830
610	417	68.36065574	Precinct-01	Spink	Yes	103	360830
421	333	79.09738717	Precinct-03	Spink	Yes	92	360830
427	309	72.36533958	Precinct-04	Spink	Yes	97	360830
350	205	58.57142857	Precinct-05	Spink	Yes	41	360830
165	119	72.12121212	Precinct-06	Spink	Yes	32	360830
598	463	77.42474916	Precinct-07	Spink	Yes	97	360830
200	148	74	Precinct-08	Spink	Yes	38	360830
775	551	71.09677419	Precinct-09	Spink	Yes	144	360830
697	500	71.73601148	Precinct-10	Spink	Yes	123	360830
610	417	68.36065574	Precinct-01	Spink	No	291	360830
421	333	79.09738717	Precinct-03	Spink	No	229	360830
427	309	72.36533958	Precinct-04	Spink	No	198	360830
350	205	58.57142857	Precinct-05	Spink	No	155	360830
165	119	72.12121212	Precinct-06	Spink	No	84	360830
598	463	77.42474916	Precinct-07	Spink	No	355	360830
200	148	74	Precinct-08	Spink	No	103	360830
775	551	71.09677419	Precinct-09	Spink	No	390	360830
697	500	71.73601148	Precinct-10	Spink	No	340	360830
1925	1420	73.76623377	Precinct-01	Stanley	Yes	378	360830
86	73	84.88372093	Precinct-02	Stanley	Yes	27	360830
133	103	77.44360902	Precinct-03	Stanley	Yes	39	360830
1925	1420	73.76623377	Precinct-01	Stanley	No	1000	360830
86	73	84.88372093	Precinct-02	Stanley	No	43	360830
133	103	77.44360902	Precinct-03	Stanley	No	62	360830
1105	112	10.13574661	Bill Floyd Shop	Sully	Yes	43	360830
1105	490	44.3438914	Phoenix Center	Sully	Yes	159	360830
1105	95	8.597285068	Agar Fire Hall	Sully	Yes	24	360830
1105	112	10.13574661	Bill Floyd Shop	Sully	No	67	360830
1105	490	44.3438914	Phoenix Center	Sully	No	317	360830
1105	95	8.597285068	Agar Fire Hall	Sully	No	69	360830
196	145	73.97959184	Clearfield Consolidated	Tripp	Yes	54	360830
502	383	76.29482072	Colome Consolidated	Tripp	Yes	130	360830
118	98	83.05084746	Hamil Consolidated	Tripp	Yes	40	360830

RegisteredVoters	BallotsCast	VoterTurnout	PrecinctName	CountyName	calcCandidate	calcCandidateVotes	ContestTotal
123	82	66.66666667	Ideal Consolidated	Tripp	Yes	34	360830
210	161	76.66666667	Lake Consolidated	Tripp	Yes	55	360830
466	330	70.81545064	Lamro Consolidated	Tripp	Yes	117	360830
137	99	72.26277372	Sully Consolidated	Tripp	Yes	26	360830
146	107	73.28767123	Witten Consolidated	Tripp	Yes	28	360830
215	159	73.95348837	WINNER Consolidated SE 1ST	Tripp	Yes	38	360830
332	247	74.39759036	WINNER Consolidated-E 2ND	Tripp	Yes	46	360830
540	362	67.03703704	WINNER Consolidated-W 2ND	Tripp	Yes	92	360830
455	297	65.27472527	WINNER Consolidated-E 3RD	Tripp	Yes	99	360830
327	213	65.13761468	WINNER Consolidated-W 3RD	Tripp	Yes	67	360830
196	145	73.97959184	Clearfield Consolidated	Tripp	No	85	360830
502	383	76.29482072	Colome Consolidated	Tripp	No	238	360830
118	98	83.05084746	Hamil Consolidated	Tripp	No	55	360830
123	82	66.66666667	Ideal Consolidated	Tripp	No	44	360830
210	161	76.66666667	Lake Consolidated	Tripp	No	99	360830
466	330	70.81545064	Lamro Consolidated	Tripp	No	203	360830
137	99	72.26277372	Sully Consolidated	Tripp	No	70	360830
146	107	73.28767123	Witten Consolidated	Tripp	No	76	360830
215	159	73.95348837	WINNER Consolidated SE 1ST	Tripp	No	103	360830
332	247	74.39759036	WINNER Consolidated-E 2ND	Tripp	No	190	360830
540	362	67.03703704	WINNER Consolidated-W 2ND	Tripp	No	243	360830
455	297	65.27472527	WINNER Consolidated-E 3RD	Tripp	No	184	360830
327	213	65.13761468	WINNER Consolidated-W 3RD	Tripp	No	142	360830
1134	852	75.13227513	Precinct-01	Turner	Yes	274	360830
1178	966	82.00339559	Precinct-02	Turner	Yes	280	360830
406	327	80.54187192	Precinct-03	Turner	Yes	100	360830
436	287	65.82568807	Precinct-04	Turner	Yes	108	360830
742	561	75.606469	Precinct-05	Turner	Yes	178	360830
684	512	74.85380117	Precinct-06	Turner	Yes	141	360830
258	178	68.99224806	Precinct-07	Turner	Yes	47	360830
774	576	74.41860465	Precinct-08	Turner	Yes	189	360830
1134	852	75.13227513	Precinct-01	Turner	No	544	360830
1178	966	82.00339559	Precinct-02	Turner	No	629	360830
406	327	80.54187192	Precinct-03	Turner	No	215	360830
436	287	65.82568807	Precinct-04	Turner	No	166	360830
742	561	75.606469	Precinct-05	Turner	No	369	360830
684	512	74.85380117	Precinct-06	Turner	No	335	360830
258	178	68.99224806	Precinct-07	Turner	No	126	360830
774	576	74.41860465	Precinct-08	Turner	No	357	360830
475	351	73.89473684	Precinct-01	Union	Yes	96	360830
519	398	76.68593449	Precinct-02	Union	Yes	95	360830
1062	765	72.03389831	Precinct-03	Union	Yes	188	360830
518	389	75.0965251	Precinct-04	Union	Yes	109	360830
654	487	74.4648318	Precinct-05	Union	Yes	151	360830
794	628	79.09319899	Precinct-06	Union	Yes	190	360830
795	577	72.57861635	Precinct-07	Union	Yes	157	360830

RegisteredVoters	BallotsCast	VoterTurnout	PrecinctName	CountyName	calcCandidate	calcCandidateVotes	ContestTotal
664	483	72.74096386	Precinct-08	Union	Yes	157	360830
619	461	74.47495961	Precinct-09	Union	Yes	104	360830
959	665	69.34306569	Precinct-10	Union	Yes	146	360830
1113	731	65.67834681	Precinct-11	Union	Yes	201	360830
1137	859	75.54969217	Precinct-12	Union	Yes	266	360830
1861	1255	67.4368619	Precinct-13	Union	Yes	373	360830
475	351	73.89473684	Precinct-01	Union	No	229	360830
519	398	76.68593449	Precinct-02	Union	No	276	360830
1062	765	72.03389831	Precinct-03	Union	No	549	360830
518	389	75.0965251	Precinct-04	Union	No	266	360830
654	487	74.4648318	Precinct-05	Union	No	313	360830
794	628	79.09319899	Precinct-06	Union	No	419	360830
795	577	72.57861635	Precinct-07	Union	No	385	360830
664	483	72.74096386	Precinct-08	Union	No	300	360830
619	461	74.47495961	Precinct-09	Union	No	335	360830
959	665	69.34306569	Precinct-10	Union	No	479	360830
1113	731	65.67834681	Precinct-11	Union	No	498	360830
1137	859	75.54969217	Precinct-12	Union	No	536	360830
1861	1255	67.4368619	Precinct-13	Union	No	787	360830
177	149	84.18079096	Precinct-01	Walworth	Yes	49	360830
213	155	72.76995305	Precinct-02	Walworth	Yes	52	360830
577	428	74.17677643	Precinct-03	Walworth	Yes	120	360830
293	173	59.0443686	Precinct-04	Walworth	Yes	47	360830
546	334	61.17216117	Precinct-05	Walworth	Yes	101	360830
783	495	63.2183908	Precinct-06	Walworth	Yes	137	360830
695	469	67.48201439	Precinct-07	Walworth	Yes	148	360830
213	156	73.23943662	Precinct-10	Walworth	Yes	75	360830
120	89	74.16666667	Precinct-09	Walworth	Yes	31	360830
126	84	66.66666667	Precinct-08	Walworth	Yes	32	360830
177	149	84.18079096	Precinct-01	Walworth	No	93	360830
213	155	72.76995305	Precinct-02	Walworth	No	96	360830
577	428	74.17677643	Precinct-03	Walworth	No	288	360830
293	173	59.0443686	Precinct-04	Walworth	No	116	360830
546	334	61.17216117	Precinct-05	Walworth	No	213	360830
783	495	63.2183908	Precinct-06	Walworth	No	330	360830
695	469	67.48201439	Precinct-07	Walworth	No	299	360830
213	156	73.23943662	Precinct-10	Walworth	No	75	360830
120	89	74.16666667	Precinct-09	Walworth	No	53	360830
126	84	66.66666667	Precinct-08	Walworth	No	49	360830
87	34	39.08045977	Precinct-1 Bridger	Ziebach	Yes	6	360830
168	77	45.83333333	Precinct-2 Cherry Creek	Ziebach	Yes	18	360830
502	188	37.4501992	Precinct-3 Davis	Ziebach	Yes	36	360830
79	70	88.60759494	Precinct-4 Glad Valley	Ziebach	Yes	29	360830
642	361	56.2305296	Precinct-6 Redelm (Precinct-5 North Dupree, Precinct-8 South Dupree)	Ziebach	Yes	104	360830
114	54	47.36842105	Precinct-7 Red Scaffold	Ziebach	Yes	12	360830
87	34	39.08045977	Precinct-1 Bridger	Ziebach	No	23	360830

RegisteredVoters	BallotsCast	VoterTurnout	PrecinctName	CountyName	calcCandidate	calcCandidateVotes	ContestTotal
168	77	45.83333333	Precinct-2 Cherry Creek	Ziebach	No	46	360830
502	188	37.4501992	Precinct-3 Davis	Ziebach	No	143	360830
79	70	88.60759494	Precinct-4 Glad Valley	Ziebach	No	38	360830
642	361	56.2305296	Precinct-6 Redelm (Precinct-5 North Dupree, Precinct-8 South Dupree)	Ziebach	No	239	360830
114	54	47.36842105	Precinct-7 Red Scaffold	Ziebach	No	36	360830
298	152	51.00671141	Batesland	Oglala Lakota	Yes	46	360830
129	55	42.63565891	Cuny Table	Oglala Lakota	Yes	19	360830
1279	512	40.03127443	Kyle	Oglala Lakota	Yes	116	360830
512	182	35.546875	Manderson	Oglala Lakota	Yes	45	360830
1129	440	38.97254207	Oglala	Oglala Lakota	Yes	93	360830
1390	406	29.20863309	Porcupine	Oglala Lakota	Yes	83	360830
300	97	32.33333333	Rockyford	Oglala Lakota	Yes	16	360830
1785	638	35.74229692	Pine Ridge 1	Oglala Lakota	Yes	109	360830
1215	470	38.68312757	Pine Ridge 3	Oglala Lakota	Yes	83	360830
298	152	51.00671141	Batesland	Oglala Lakota	No	104	360830
129	55	42.63565891	Cuny Table	Oglala Lakota	No	32	360830
1279	512	40.03127443	Kyle	Oglala Lakota	No	362	360830
512	182	35.546875	Manderson	Oglala Lakota	No	119	360830
1129	440	38.97254207	Oglala	Oglala Lakota	No	322	360830
1390	406	29.20863309	Porcupine	Oglala Lakota	No	292	360830
300	97	32.33333333	Rockyford	Oglala Lakota	No	77	360830
1785	638	35.74229692	Pine Ridge 1	Oglala Lakota	No	485	360830
1215	470	38.68312757	Pine Ridge 3	Oglala Lakota	No	363	360830
167	111	66.46706587	Lakeview	Todd	Yes	44	360830
106	80	75.47169811	Jeanette	Todd	Yes	43	360830
1174	511	43.52640545	Mission-N. Antelope	Todd	Yes	122	360830
143	58	40.55944056	Bordeaux	Todd	Yes	17	360830
216	122	56.48148148	OKreek	Todd	Yes	36	360830
661	268	40.54462935	Parmelee	Todd	Yes	54	360830
941	421	44.73963868	Rosebud	Todd	Yes	78	360830
521	249	47.79270633	S. Antelope	Todd	Yes	46	360830
778	347	44.60154242	Saint Francis	Todd	Yes	83	360830
167	111	66.46706587	Lakeview	Todd	No	61	360830
106	80	75.47169811	Jeanette	Todd	No	29	360830
1174	511	43.52640545	Mission-N. Antelope	Todd	No	365	360830
143	58	40.55944056	Bordeaux	Todd	No	34	360830
216	122	56.48148148	OKreek	Todd	No	77	360830
661	268	40.54462935	Parmelee	Todd	No	205	360830
941	421	44.73963868	Rosebud	Todd	No	320	360830
521	249	47.79270633	S. Antelope	Todd	No	194	360830
778	347	44.60154242	Saint Francis	Todd	No	242	360830
1331	1000	75.13148009	Precinct-1	Gregory	Yes	199	2040
1009	777	77.00693756	Precinct-2	Gregory	Yes	110	2040
486	358	73.66255144	Precinct-3	Gregory	Yes	39	2040
1331	1000	75.13148009	Precinct-1	Gregory	No	759	2040
1009	777	77.00693756	Precinct-2	Gregory	No	636	2040

RegisteredVoters	BallotsCast	VoterTurnout	PrecinctName	CountyName	calcCandidate	calcCandidateVotes	ContestTotal
486	358	73.66255144	Precinct-3	Gregory	No	297	2040
13650	775	5.677655678	JoDean's Steakhouse and Lounge	Yankton	Yes	363	9490
13650	1569	11.49450549	Yankton City Hall	Yankton	Yes	660	9490
13650	411	3.010989011	Gayville Community Center	Yankton	Yes	181	9490
13650	265	1.941391941	Lesterville Fire Hall	Yankton	Yes	81	9490
13650	1713	12.54945055	National Field Archery Assoc.	Yankton	Yes	775	9490
13650	293	2.146520147	Mayfield Store	Yankton	Yes	99	9490
13650	430	3.15018315	Lewis and Clark Rec Area	Yankton	Yes	184	9490
13650	775	5.677655678	JoDean's Steakhouse and Lounge	Yankton	No	383	9490
13650	1569	11.49450549	Yankton City Hall	Yankton	No	857	9490
13650	411	3.010989011	Gayville Community Center	Yankton	No	220	9490
13650	265	1.941391941	Lesterville Fire Hall	Yankton	No	181	9490
13650	1713	12.54945055	National Field Archery Assoc.	Yankton	No	887	9490
13650	293	2.146520147	Mayfield Store	Yankton	No	184	9490
13650	430	3.15018315	Lewis and Clark Rec Area	Yankton	No	233	9490
13650	775	5.677655678	JoDean's Steakhouse and Lounge	Yankton	Yes	318	9474
13650	1569	11.49450549	Yankton City Hall	Yankton	Yes	673	9474
13650	411	3.010989011	Gayville Community Center	Yankton	Yes	179	9474
13650	265	1.941391941	Lesterville Fire Hall	Yankton	Yes	56	9474
13650	1713	12.54945055	National Field Archery Assoc.	Yankton	Yes	650	9474
13650	293	2.146520147	Mayfield Store	Yankton	Yes	100	9474
13650	430	3.15018315	Lewis and Clark Rec Area	Yankton	Yes	152	9474
13650	775	5.677655678	JoDean's Steakhouse and Lounge	Yankton	No	432	9474
13650	1569	11.49450549	Yankton City Hall	Yankton	No	844	9474
13650	411	3.010989011	Gayville Community Center	Yankton	No	219	9474
13650	265	1.941391941	Lesterville Fire Hall	Yankton	No	206	9474
13650	1713	12.54945055	National Field Archery Assoc.	Yankton	No	1006	9474
13650	293	2.146520147	Mayfield Store	Yankton	No	184	9474
13650	430	3.15018315	Lewis and Clark Rec Area	Yankton	No	264	9474
1105	112	10.13574661	Bill Floyd Shop	Sully	Yes	46	831
1105	490	44.3438914	Phoenix Center	Sully	Yes	283	831
1105	95	8.597285068	Agar Fire Hall	Sully	Yes	46	831
1105	112	10.13574661	Bill Floyd Shop	Sully	No	60	831
1105	490	44.3438914	Phoenix Center	Sully	No	189	831
1105	95	8.597285068	Agar Fire Hall	Sully	No	39	831
2090	880	42.10526316	Precinct-01	Lawrence	Yes	217	4758
2412	1023	42.41293532	Precinct-02	Lawrence	Yes	275	4758
2715	1165	42.90976059	Precinct-03	Lawrence	Yes	304	4758
2090	880	42.10526316	Precinct-01	Lawrence	No	603	4758
2412	1023	42.41293532	Precinct-02	Lawrence	No	687	4758
2715	1165	42.90976059	Precinct-03	Lawrence	No	773	4758
13650	775	5.677655678	JoDean's Steakhouse and Lounge	Yankton	Yes	0	186
13650	1569	11.49450549	Yankton City Hall	Yankton	Yes	3	186
13650	411	3.010989011	Gayville Community Center	Yankton	Yes	43	186
13650	265	1.941391941	Lesterville Fire Hall	Yankton	Yes	0	186
13650	1713	12.54945055	National Field Archery Assoc.	Yankton	Yes	1	186

RegisteredVoters	BallotsCast	VoterTurnout	PrecinctName	CountyName	calcCandidate	calcCandidateVotes	ContestTotal
13650	293	2.146520147	Mayfield Store	Yankton	Yes	0	186
13650	430	3.15018315	Lewis and Clark Rec Area	Yankton	Yes	0	186
13650	775	5.677655678	JoDean's Steakhouse and Lounge	Yankton	No	1	186
13650	1569	11.49450549	Yankton City Hall	Yankton	No	1	186
13650	411	3.010989011	Gayville Community Center	Yankton	No	114	186
13650	265	1.941391941	Lesterville Fire Hall	Yankton	No	0	186
13650	1713	12.54945055	National Field Archery Assoc.	Yankton	No	0	186
13650	293	2.146520147	Mayfield Store	Yankton	No	0	186
13650	430	3.15018315	Lewis and Clark Rec Area	Yankton	No	0	186
11065	197	1.780388613	Blunt City Hall	Hughes	Yes	2	6479
11065	110	0.994125621	Harrold City Auditorium	Hughes	Yes	16	6479
11065	86	0.777225486	Hyde Residence	Hughes	Yes	0	6479
11065	1962	17.73158608	New Life Assembly of God Church	Hughes	Yes	552	6479
11065	784	7.085404428	PILC Rec Center	Hughes	Yes	285	6479
11065	1876	16.9543606	Faith Lutheran Church	Hughes	Yes	639	6479
11065	1411	12.75192047	Lutheran Memorial Church	Hughes	Yes	552	6479
11065	197	1.780388613	Blunt City Hall	Hughes	No	5	6479
11065	110	0.994125621	Harrold City Auditorium	Hughes	No	14	6479
11065	86	0.777225486	Hyde Residence	Hughes	No	3	6479
11065	1962	17.73158608	New Life Assembly of God Church	Hughes	No	748	6479
11065	784	7.085404428	PILC Rec Center	Hughes	No	434	6479
11065	1876	16.9543606	Faith Lutheran Church	Hughes	No	974	6479
11065	1411	12.75192047	Lutheran Memorial Church	Hughes	No	710	6479
446	335	75.11210762	Precinct-7	Aurora	Yes	259	318
446	335	75.11210762	Precinct-7	Aurora	No	59	318

Counties:  
Minnehaha  
Pennington  
Brown  
Beadle  
Codington  
Brookings  
Yankton  
Davison  
Lawrence  
Aurora  
Bennett  
Bon Homme  
Brule  
Buffalo  
Butte  
Campbell  
Charles Mix  
Clark  
Clay  
Corson  
Custer  
Day  
Deuel  
Dewey  
Douglas  
Edmunds  
Fall River  
Faulk  
Grant  
Gregory  
Haakon  
Hamlin  
Hand  
Hanson  
Harding  
Hughes  
Hutchinson  
Hyde  
Jackson  
Jerauld  
Jones  
Kingsbury  
Lake  
Lincoln  
Lyman  
McCook  
McPherson  
Marshall  
Meade  
Mellette  
Miner

Moody  
Perkins  
Potter  
Roberts  
Sanborn  
Spink  
Stanley  
Sully  
Tripp  
Turner  
Union  
Walworth  
Ziebach  
Oglala Lakota  
Todd  
STATE

Precincts:

Precinct-VP01  
Precinct-VP02  
Precinct-VP03  
Precinct-VP04  
Precinct-VP05  
Precinct-VP06  
Precinct-VP07  
Precinct-VP08  
Precinct-VP09  
Precinct-VP10  
Precinct-VP11  
Precinct-VP12  
Precinct-VP13  
Precinct-VP15  
Precinct-VP16  
Precinct-VP17  
Precinct-VP21  
Precinct-0102  
Precinct-0103  
Precinct-0104 (Precinct-0105)  
Precinct-0106  
Precinct-0108  
Precinct-0109  
Precinct-0110  
Precinct-0117  
Precinct-0201  
Precinct-0202  
Precinct-0203  
Precinct-0204  
Precinct-0206  
Precinct-0207  
Precinct-0208  
Precinct-0209  
Precinct-0214



Precinct-0305  
Precinct-0306  
Precinct-0307  
Precinct-0308  
Precinct-0309  
Precinct-0310  
Precinct-0311  
Precinct-0312  
Precinct-0314  
Precinct-0315  
Precinct-0316  
Precinct-0317  
Precinct-0401 (Precinct-0515)  
Precinct-0402  
Precinct-0403  
Precinct-0404  
Precinct-0405  
Precinct-0406  
Precinct-0407 (Precinct-0408)  
Precinct-0409  
Precinct-0410  
Precinct-0411  
Precinct-0412  
Precinct-0501 (Precinct-0502)  
Precinct-0503  
Precinct-0504  
Precinct-0506  
Precinct-0507  
Precinct-0508  
Precinct-0509  
Precinct-0510  
Precinct-0511  
Precinct-0512  
Precinct-0513  
Precinct-0514  
Precinct-0517  
Precinct-0518  
Precinct 1-1  
Precinct 1-2  
Precinct 1-3  
Precinct 1-4  
Precinct 2-1  
Precinct 2-2  
Precinct 2-3  
Precinct 2-4  
Precinct 2-5  
Precinct 3-1  
Precinct 3-2  
Precinct 3-3  
Precinct 3-4  
Precinct 3-5  
Precinct 4-1

Precinct 4-2  
Precinct 4-3  
Precinct 4-4  
Precinct 4-5  
Precinct 5-1  
Precinct 5-2  
Precinct 5-3  
Precinct 5-4  
Precinct 5-5  
Precinct AW  
Precinct BE  
Precinct CA  
Precinct CL  
Precinct CR  
Precinct DT  
Precinct EL  
Precinct HC  
Precinct HR  
Precinct JS  
Precinct KY  
Precinct NH  
Precinct NU  
Precinct QU  
Precinct RH  
Precinct RV  
Precinct VF  
Precinct VV  
Precinct WL  
Precinct WP  
Precinct WS  
Precinct-12  
Precinct-15  
Precinct-17  
Precinct-W1  
Precinct-W2  
Precinct-W3  
Precinct-W7-1  
Precinct-W7-2  
Precinct-W8-1  
Precinct-W8-2  
DEXTER  
EDEN, PHIPPS, WALLACE  
ELMIRA  
FULLER, FLORENCE  
GERMANTOWN (RAUVILLE)  
GRACELAND, HENRY, HENRY  
KAMPESKA (RICHLAND)  
KRANZBURG, KRANZBURG  
LAKE  
LEOLA, SOUTH SHORE  
PELICAN  
SHERIDAN

WAVERLY  
Precinct-A1  
Precinct-A2  
Precinct-A3 (Precinct-A4)  
Precinct-B1 (Precinct-B4, Precinct-E5)  
Precinct-B2  
Precinct-B3 (Precinct-C1)  
Precinct-C2 (Precinct-D4)  
Precinct-C3  
Precinct-C4  
Precinct-D1  
Precinct-D2  
Precinct-D3  
Precinct-E1  
Precinct-E2 (Precinct-E4)  
Precinct-E3  
Precinct-01  
Precinct-02  
Precinct-03  
Precinct-04 (Precinct-05)  
Precinct-06 (Precinct-07)  
Precinct-08  
Precinct-09  
Precinct-10  
Precinct-11  
Precinct-12 (Precinct-13)  
Precinct-14  
Precinct-15  
Precinct-16  
Precinct-17 (Precinct-18)  
Precinct-19  
Precinct-20  
Precinct-01  
Precinct-02  
Precinct-03  
Precinct-04  
Precinct-05  
Precinct-06  
Precinct-07  
Precinct-08  
Precinct-09  
Precinct-10  
Precinct-1  
Precinct-2  
Precinct-3  
Precinct-5  
Precinct-7  
Allen Precinct  
Martin City Precinct  
Vetal/Tuthill Precinct  
Martin Rural 26/27 Precinct  
Precinct-1

Precinct-2  
Precinct-3  
Precinct-4  
Precinct-5  
Precinct-01  
Precinct-02  
Precinct-03  
Precinct-04  
Precinct-05  
Precinct-1  
Precinct-2  
Precinct-3  
Precinct-06  
Precinct-08 (Precinct-13, Precinct-14)  
Precinct-11  
Precinct-12  
Precinct-16  
Precinct-17  
Precinct-18  
Precinct-20  
Precinct-21  
Precinct-22  
Precinct-23  
Precinct-24  
Precinct-25  
Precinct-26  
Precinct-27  
Precinct-28  
Precinct-1  
Precinct-2  
Precinct-3  
Precinct-4  
Precinct-5  
Precinct-01  
Precinct-02  
Precinct-03  
Precinct-04  
Precinct-05  
Precinct-06  
Precinct-07  
Precinct-08  
Precinct-09  
Precinct-10  
Precinct-11  
Precinct-12  
Precinct-13  
Precinct-01  
Precinct-02  
Precinct-03  
Precinct-04  
Precinct-05  
Precinct-06

Precinct-07  
Precinct-08  
Precinct-09  
Precinct-10  
Precinct-11  
Precinct-12  
Precinct-13  
Precinct-01  
Precinct-02  
Precinct-03  
Precinct-C1  
Precinct-C2  
Precinct-E1  
Precinct-E2  
Precinct-S1  
Precinct-S2  
Precinct-W1  
Precinct-W2  
Bullhead Precinct  
West Rural McLaughlin Precinct  
Grand Valley Precinct  
Kenel Precinct  
Stone Church Precinct  
Lincoln Precinct (Oak Creek Precinct)  
Little Eagle Precinct  
McLaughlin Precinct  
McIntosh Precinct (South McIntosh Precinct)  
Wakpala Precinct  
Morristown Precinct  
Ridgeland Precinct  
Precinct-01  
Precinct-02  
Precinct-03  
Precinct-04  
Precinct-05  
Precinct-06  
Precinct-07  
Precinct-08  
Precinct-09  
Precinct-10  
Precinct-01  
Precinct-02  
Precinct-03  
Precinct-04  
Precinct-05  
Precinct-06  
Precinct-07  
Precinct-08  
Precinct-09  
Precinct-10  
Precinct-11  
Precinct-12

Precinct-13  
Precinct-14  
Precinct-01  
Precinct-03  
Precinct-04  
Precinct-05  
Precinct-06  
Precinct-07  
Precinct-08  
Precinct-09  
Precinct-10  
Precinct-11  
Precinct-02 Trail City  
Precinct-04 Timber Lake  
Precinct-05 Firesteel  
Precinct-06 Isabel  
Precinct-07 Eagle Butte East  
Precinct-08 White Horse  
Precinct-09 Promise  
Precinct-11 Swiftbird/LaPlant  
Precinct-12 Eagle Butte North (Precinct-13 Eagle Butte North)  
Precinct-14 Eagle Butte South  
Precinct-15 Eagle Butte West  
Precinct-1  
Precinct-2  
Precinct-3  
Precinct-4  
Precinct-5  
Precinct-1  
Precinct-2  
Precinct-3  
Precinct-4  
Precinct-5  
Precinct-6  
BEA  
CAS  
EDA  
HS 1  
JAC  
Oelrichs Area  
HS3  
HS4  
HS2  
Precinct-1  
Precinct-2  
Precinct-3  
Precinct-4  
Precinct-5  
Precinct-6  
Precinct-7  
Precinct-11  
Precinct-12

Precinct-21  
Precinct-22  
Precinct-31  
Precinct-32  
Precinct-33  
Precinct-41  
Precinct-42  
Precinct-43  
Precinct-44  
Precinct-45  
Precinct-46  
Precinct-47  
Precinct-49  
Precinct-52  
Precinct-53  
Precinct-54  
Precinct-1  
Precinct-2  
Precinct-3  
Precinct-01  
Precinct-04  
Precinct-16  
Precinct-17  
Precinct-19  
Precinct-20  
Precinct-02  
Precinct-21  
Precinct-22  
Precinct-23  
Precinct-24  
Precinct-25  
Precinct-26  
Precinct-01 (Precinct-03)  
Precinct-02  
Precinct-04  
Precinct-05 (Precinct-08)  
Precinct-06  
Precinct-07  
Precinct-09 (Precinct-10)  
Precinct-11  
Precinct-12  
Precinct-1  
Precinct-2  
Precinct-3  
Precinct-4  
Precinct-5  
Precinct-01  
Precinct-02  
Precinct-03  
Precinct-05  
Precinct-06  
Precinct-07

Precinct-08  
Precinct-09  
Precinct-01  
Precinct-02  
Precinct-03  
Precinct-04  
Precinct-05  
Precinct-06  
Precinct-07  
Precinct-1  
Precinct-2  
Precinct-3  
Precinct-4  
Precinct-5  
Precinct-6  
Precinct-7  
Precinct-8  
Precinct-1  
Precinct-2  
Precinct-3  
Precinct-4  
Precinct-5  
Precinct-1  
Precinct-3  
Precinct-5  
Iroquois Precinct  
Badger Precinct  
Lake Preston Precinct  
Oldham Precinct  
Arlington Precinct  
De Smet Precinct  
Chester-Franklin  
Wentworth-Rutland  
Nunda-Summit  
Concord-Badus-Wayne/Ramona  
Herman-Winfred  
Lakeview  
Ward One  
Ward Three  
Ward Two  
Farmington-Leroy-Clarno-Orland  
02-Norway & Fairview, Fairview, Inc  
06-Highland & Canton  
08-Lincoln & Delaware  
11-Grant  
12-Dayton  
13-LaValley  
14-Perry  
15-Springdale  
16-Delapre  
20-Canton 1, 2, 3  
21-Hudson & Eden



23-Worthing & Lynn  
24-Tea  
25-Lennox  
26-Brooklyn & Pleasant, Beresford  
27-Harrisburg 1  
30-Canton 4 & 5  
Sioux Falls 1-11  
Sioux Falls 2-10  
Sioux Falls 1-12  
Sioux Falls 2-11  
Sioux Falls 1-13  
Sioux Falls 2-12  
Sioux Falls 1-16  
Sioux Falls 2-13  
Sioux Falls 1-14  
Sioux Falls 2-15  
Sioux Falls 1-18  
Sioux Falls 1-15  
29-Harrisburg 2  
Precinct-01  
Precinct-04  
Precinct-06  
Precinct-07  
Precinct-09  
Precinct-12  
Precinct-13  
Precinct-01  
Precinct-02  
Precinct-03  
Precinct-04  
Precinct-05  
Precinct-06  
Precinct-1  
Precinct-2  
Precinct-3  
Precinct-4  
Precinct-5  
Precinct-6  
Precinct-A1  
Precinct-A2  
Precinct-A3  
Precinct-A4  
Precinct-A5  
Precinct-A6  
Precinct-A7  
Precinct-A8  
Precinct-A9  
EAST STURGIS #1  
SOUTHEAST STURGIS #2  
CENTRAL STURGIS #3  
WEST STURGIS #4  
NORTHWEST STURGIS #5

TILFORD #6  
RURAL STURGIS #7  
HARMONY #8  
BEAR BUTTE #9  
SUMMERSET #10  
PIEDMONT #11  
EAST PIEDMONT #12  
SOUTHEAST PIEDMONT #13  
BLACK HAWK #14  
RURAL BLACK HAWK #15  
WEST BLACK HAWK #16  
VIEWFIELD #17  
ELM SPRINGS #18  
CENTRAL BLACK HAWK #19  
HEREFORD #20  
ELK VALE #21  
BASE #23  
WEST ELK VALE #24  
WHITE OWL #25  
CHALK BUTTE #27  
FAIRPOINT #29  
RED OWL #30  
FAITH #31  
PINE #33  
SULPHUR #35  
UNION #40  
MARCUS #41  
NORTHEAST STURGIS #1A  
SOUTH STURGIS #2A  
SOUTHWEST STURGIS #4A  
STURGIS #5A  
ALKALI #6A  
Precinct-2  
Precinct-3  
Precinct-5  
Precinct-6  
Precinct-1  
Precinct-2  
Precinct-3  
Precinct-4  
Precinct-5  
Precinct-6  
Precinct-7  
Precinct-8  
Precinct-1  
Precinct-2  
Precinct-3  
Precinct-4  
Precinct-5  
Precinct-34  
Precinct-01  
Precinct-02

Precinct-03  
Precinct-04  
Precinct-05  
Precinct-06  
Precinct-07  
Precinct-08  
Precinct-09  
Precinct-12  
Precinct-01  
Precinct-02  
Precinct-03  
Precinct-04  
Precinct-05  
Precinct-06 (Precinct-07)  
Precinct-08  
Precinct-09  
Precinct-10  
Precinct-11  
Precinct-12 (Precinct-14)  
Precinct-13  
Precinct-1  
Precinct-2  
Precinct-4  
Precinct-5  
Precinct-01  
Precinct-03  
Precinct-04  
Precinct-05  
Precinct-06  
Precinct-07  
Precinct-08  
Precinct-09  
Precinct-10  
Precinct-01  
Precinct-02  
Precinct-03  
Clearfield Consolidated  
Colome Consolidated  
Hamil Consolidated  
Ideal Consolidated  
Lake Consolidated  
Lamro Consolidated  
Sully Consolidated  
Witten Consolidated  
WINNER Consolidated SE 1ST  
WINNER Consolidated-E 2ND  
WINNER Consolidated-W 2ND  
WINNER Consolidated-E 3RD  
WINNER Consolidated-W 3RD  
Precinct-01  
Precinct-02  
Precinct-03

Precinct-04  
Precinct-05  
Precinct-06  
Precinct-07  
Precinct-08  
Precinct-01  
Precinct-02  
Precinct-03  
Precinct-04  
Precinct-05  
Precinct-06  
Precinct-07  
Precinct-08  
Precinct-09  
Precinct-10  
Precinct-11  
Precinct-12  
Precinct-13  
Precinct-01  
Precinct-02  
Precinct-03  
Precinct-04  
Precinct-05  
Precinct-06  
Precinct-07  
Precinct-10  
Precinct-09  
Precinct-08  
Precinct-1 Bridger  
Precinct-2 Cherry Creek  
Precinct-3 Davis  
Precinct-4 Glad Valley  
Precinct-6 Redelm (Precinct-5 North Dupree, Precinct-8 South Dupree)  
Precinct-7 Red Scaffold  
Batesland  
Cuny Table  
Kyle  
Manderson  
Oglala  
Porcupine  
Rockyford  
Pine Ridge 1  
Pine Ridge 3  
Lakeview  
Jeanette  
Mission-N. Antelope  
Bordeaux  
OKreek  
Parmelee  
Rosebud  
S. Antelope

Saint Francis  
Courthouse Community Room  
Columbia American Legion  
Westport Community Center  
Warner Community Center  
Stratford Community Center  
Groton Community Center  
Claremont Fire Station  
Hecla Community Center  
Frederick Community Center  
AmericInn Event Center  
Best Western Ramkota Hotel and Convention Center  
1-1 Brookings Activity Center  
1-2 Bethel Baptist Church  
1-6 McKnight Hall  
1-7 Bruce City Hall  
1-4 Aurora Little Hall  
1-9 Sinai American Legion  
1-10 Volga Community Center  
1-8 Trinity Lutheran Church  
1-5 Elkton Community Center  
1-3 Swiftel Center  
1-11 Holy Life Tabernacle  
Blunt City Hall  
Harrold City Auditorium  
Hyde Residence  
New Life Assembly of God Church  
PILC Rec Center  
Faith Lutheran Church  
Lutheran Memorial Church  
Hyde County Memorial Auditorium - Main Arena  
Gettysburg Legion Annex  
Hoven American Legion  
Bill Floyd Shop  
Phoenix Center  
Agar Fire Hall  
Absentee Precinct  
Absentee Precinct  
Absentee Precinct  
Absentee Precinct  
Absentee Precinct  
Absentee Precinct  
Gayville Community Center  
JoDean's Steakhouse and Lounge  
Lesterville Fire Hall  
Lewis and Clark Rec Area  
Mayfield Store  
National Field Archery Assoc.  
Yankton City Hall  
Absentee Precinct

Contests:

County Commissioner - Aurora - Aurora-3  
County Commissioner At Large - Bennett  
County Treasurer - Bennett  
States Attorney - Bennett  
County Commissioner - Bon Homme - Bon Homme-2  
County Commissioner - Bon Homme - Bon Homme-4  
County Treasurer - Bon Homme  
States Attorney - Bon Homme  
County Commissioner At Large - Brookings  
States Attorney - Brookings  
Conservation District Supervisor, Taxpayer of Real Property -  
Brown - South Brown  
County Commissioner At Large - Brown  
States Attorney - Brule  
County Commissioner - Campbell - Campbell-2  
States Attorney - Charles Mix  
County Commissioner - Clark - Clark-2  
County Commissioner At Large - Clay  
States Attorney - Clay  
County Commissioner - Codington - Codington-4  
County Commissioner - Codington - Codington-2  
Conservation District Supervisor, Taxpayer of Real Property - Day  
- Day County  
County Commissioner - Deuel - District 4  
County Commissioner - Edmunds - Edmunds-2  
County Commissioner At Large - Fall River  
States Attorney - Fall River  
Conservation District Supervisor, Rural Landowner or Occupier -  
Faulk - Faulk County  
County Commissioner - Grant - District 4  
County Commissioner - Grant - District 2  
Initiated Measure : An initiated measure to amend the Gregory  
County Zoning Ordinance by changing the current classification of  
Wind Energy Systems (turbines) from a Conditional Use to a  
Permitted Principal Use - Gregory  
Coroner - Hamlin  
County Commissioner - Hand - Hand-4  
County Treasurer - Harding  
States Attorney - Jerauld  
States Attorney - Kingsbury  
County Commissioner At Large - Lake  
States Attorney - Lawrence  
County Commissioner - Lincoln - Lincoln-2  
County Commissioner At Large - Lyman  
Coroner - Marshall  
States Attorney - Marshall  
County Commissioner - McCook - McCook-2  
County Commissioner - McCook - McCook-4  
County Commissioner At Large - Miner  
County Commissioner At Large - Minnehaha  
County Treasurer - Minnehaha  
County Commissioner - Oglala Lakota - Oglala Lakota-2

County Commissioner - Potter - Potter-2  
County Commissioner - Stanley - Stanley-2  
Referendum : RESOLUTION 2016-16 RESOLUTION PROVIDING FOR THE  
CREATION OF TAX INCREMENTAL DISTRICT NUMBER ONE - Sully  
County Commissioner - Turner - Turner-2  
County Commissioner - Union - Union-2  
County Commissioner - Walworth - Walworth-2  
Referendum : TAX LEVY FOR ROADS AND BRIDGES - Yankton  
Referendum : WHEEL TAX LEVY - Yankton  
County Commissioner At Large - Ziebach  
State Representative - District 27  
State Representative - District 04  
State Representative - District 14  
State Representative - District 28A  
State Representative - District 28B  
State Representative - District 26B  
State Representative - District 26A  
State Representative - District 20  
State Representative - District 31  
State Representative - District 30  
State Representative - District 34  
State Representative - District 18  
State Representative - District 23  
State Representative - District 16  
State Representative - District 11  
State Representative - District 21  
State Representative - District 32  
State Representative - District 05  
State Representative - District 24  
State Representative - District 35  
State Representative - District 08  
State Representative - District 03  
State Representative - District 15  
State Representative - District 33  
State Representative - District 17  
State Representative - District 09  
State Representative - District 10  
State Representative - District 29  
State Representative - District 19  
State Representative - District 01  
State Representative - District 25  
State Representative - District 12  
State Representative - District 06  
State Representative - District 22  
State Representative - District 13  
State Representative - District 02  
State Representative - District 07  
State Senator - District 29  
State Senator - District 14  
State Senator - District 18  
State Senator - District 31  
State Senator - District 06

State Senator - District 16  
State Senator - District 20  
State Senator - District 22  
State Senator - District 28  
State Senator - District 09  
State Senator - District 34  
State Senator - District 24  
State Senator - District 35  
State Senator - District 33  
State Senator - District 08  
State Senator - District 11  
State Senator - District 26  
State Senator - District 03  
State Senator - District 17  
State Senator - District 23  
State Senator - District 21  
State Senator - District 32  
State Senator - District 07  
State Senator - District 15  
State Senator - District 27  
State Senator - District 01  
State Senator - District 10  
State Senator - District 05  
State Senator - District 13  
State Senator - District 12  
State Senator - District 30  
State Senator - District 25  
State Senator - District 19  
State Senator - District 04  
State Senator - District 02

Question : Proposition to Build a Recreation/Event Center -  
Pierre City

Question : Shall the City of Plankinton, Aurora County, South  
Dakota, be annexed into the Heartland Consumers Power District? -  
Plankinton

Referendum : Ordinance 2016-1 - Gayville

Referendum : Title: Referred Ordinance 1235: an ordinance  
amending the zoning code to potentially allow two additional land  
uses in areas zoned Development Review District. - Spearfish  
Constitutional Amendment R: An Amendment to the South Dakota  
Constitution regarding postsecondary technical education  
institutes.

Constitutional Amendment S: An initiated amendment to the South  
Dakota Constitution to expand rights for crime victims

Constitutional Amendment T: An initiated amendment to the South  
Dakota Constitution to provide for state legislative  
redistricting by a commission

Constitutional Amendment U: An initiated amendment to the South  
Dakota Constitution limiting the ability to set statutory  
interest rates for loans

Constitutional Amendment V: An initiated amendment to the South  
Dakota Constitution establishing nonpartisan elections



Initiated Measure 21: An initiated measure to set a maximum  
 finance charge for certain licensed money lenders  
 Initiated Measure 22: An initiated measure to revise State  
 campaign finance and lobbying laws, create a publicly funded  
 campaign finance program, create an ethics commission, and  
 appropriate funds  
 Initiated Measure 23: An initiated measure to give certain  
 organizations the right to charge fees  
 Referred Law 19: An Act to revise State laws regarding elections  
 and election petitions  
 Referred Law 20: An Act lowering the State minimum wage for non-  
 tipped employees under age 18  
 Presidential Electors  
 Public Utilities Commissioner  
 United States Representative  
 United States Senator  
 West Dakota Water Development District Director - West Dakota WDD  
 2

Candidates:

Abigail A. Howard	6755
Adam Heath	1303
Al Novstrup	6364
Alan Gregg	5009
Alan D. Solano	6764
Alex Protsch	581
Alexis A. Tracy	2576
Ann Abbott	1861
Ann Tornberg	4489
Anna Diaz-Takes The Shield	413
Arch Beal	5397
Arthur Rusch	5023
Bill Henderson	395
Bill Lengkeek	714
Bill Street	387
Billie H. Sutton	6701
Blaine "Chip" Campbell	4280
Blake Curd	6221
Bob Benson	3044
Bob Ewing	8681
Bob Glanzer	6106
Brad W Simon	57
Brent Schoulte	570
Brett Jacobsen	1825
Britt T. Long	420
Brock L. Greenfield	7838
Brooks Briscoe	3441
Bruce A Voigt	242
Burt Tulson	6220
Carmen Dannenbring	2306
Casey N Bridgman	303
Chad Skiles	3122

Chad Locken 579  
 Charles Liesinger 340  
 Charles Scholl 1789  
 Charles "Chuck" Haan 1882  
 Charles (Chuck) O'Rourke 147  
 Charles M. Turbiville 6136  
 Chris Sass 189  
 Chris Karr 6422  
 Chris Nelson 268927  
 Clara Hart 3452  
 Clyde Dethlefsen 164  
 Cory Allen Heidelberger 4031  
 Craig Kennedy 5762  
 Craig Tieszen 7562  
 Dan Nelson 5786  
 Dan Richer 1556  
 Dan Ahlers 5432  
 Dan Dryden 5490  
 Dan Neiber 1142  
 Dana J. Frohling 1303  
 Daniel Kaiser 6588  
 Daniel L. Bjerke 1706  
 Darrell L. Castle 4059  
 Dave Freytag 2528  
 David Johnson 8245  
 David Gillespie 2744  
 David Pesicka 323  
 David A. Hubbard 3357  
 David Allen 3044  
 David C. Kleinberg 665  
 David Haagenson 3266  
 David L. Anderson 6619  
 David V Natvig 1258  
 Dean Kurtz 3283  
 Dean Koch 280  
 Dean Karsky 38383  
 DeAnne Dumke 184  
 Deb Peters 6426  
 Deb Soholt 7747  
 Deb Reinicke 3628  
 Debbie Pease 3736  
 Dedrich (Deach) Koch 595  
 Dennis Slaughter 3325  
 Denny Pierson 4502  
 Diane Rentz 302  
 Dianne Easthouse 749  
 Don Haggar 5484  
 Donald J. Trump 227701  
 Donna L Thompson 681  
 Doug Stengel 473  
 Doyle Karpen 448  
 Drew Dennert 6361

Duane Sutton 9408  
 Dylan Deuter 143  
 Edward E Van Gerpen 220  
 Elizabeth May 2903  
 Ellee Spawn 3114  
 Elmer Brinkman 1241  
 Elton Andrew Three Stars Sr445  
 Eric Bliss 2408  
 Eric J Caulfield 174  
 Eric Leggett 1719  
 Ernie Otten 7697  
 Ethan Marsland 2777  
 Everette L. McKinley 351  
 Frank E. James 957  
 Frank J. Kloucek 224  
 G. Mark Mickelson 7696  
 Gary Diehm 757  
 Gary Burrus 3037  
 Gary Johnson 20845  
 Gary L. Cammack 6556  
 Gary W Schumacher 864  
 Glenna Clement 598  
 Greg Jamison 6435  
 Gregg A Gass 1380  
 Harlan (Charlie) Waterman 1128  
 Haven Stuck 4767  
 Henry Red Cloud 87841  
 Herman Otten 6873  
 Hillary Clinton 117442  
 Hugh M. Bartels 5770  
 Isaac Latterell 6274  
 Jack Kolbeck 6997  
 Jacob Stephenson 333  
 James Schaefer 3396  
 James Froiland 150  
 James Sword 1963  
 James D Wangsness 197  
 James Loesch 131  
 James V Osterberg 154  
 James W Olson 3841  
 Jamie Smith 2414  
 Jason Frerichs 6846  
 Jason Unger 4645  
 Jason W. Kettwig 6049  
 Jay C. Shultz 3889  
 Jay Williams 104125  
 Jean Bender 37093  
 Jean M. Hunhoff 5391  
 Jeff Barth 4301  
 Jeff Monroe 8124  
 Jeffrey D. Partridge 7292  
 Jenn Knoll 2472

Jenna Haggar	6205
Jesse R Zweber	183
Jim Bradford	2467
Jim Hadd	3226
Jim Bolin	8272
Jim Powers	4141
Jim Sanden	4432
Jim Stalzer	6944
Jim White	6754
Joan Wollschlager	3159
Joe Allen	2077
John Fathke	161
John A. Lake	6092
John Davidson	1882
John Graham	3673
John H. Fitzgerald	6925
John Koch	3398
John Mills	5958
John P Hauck	343
John R. Thune	265494
John Wiik	6738
Jolene Donovan	666
Jordan Youngberg	5869
Joshua Klumb	6666
Joyce Dragseth	2650
JR LaPlante	3140
Juan Bonilla	19757
Julie Frye-Mueller	8086
Julie Bartling	5151
Justin R Cronin	8444
Kaeloni Latham	175
Karen Soli	2621
Karl Swanson	118
Karla R. LaRive	3653
Kathy Tyler	4416
Kent S. Peterson	6936
Kevin Holgard	191
Kevin D. Jensen	5971
Kevin Killer	3931
Kory Rawstern	2615
Kris Gunther	5303
Kris Langer	7254
Kris Swanson	33326
Kristi Noem	237141
Kristin A. Conzet	5419
Kristine Ina Winter	2915
Kyle Rogers	2774
Kyle C. Boese	3482
Kyle Schoenfish	7583
Lana Greenfield	6225
Lance Carson	5897
Lance Russell	9173

Larry Stroschein	5065
Larry P. Zikmund	6637
Larry Rhoden	6919
Larry T. Thompson	1347
Larry Tidemann	5569
Lavonne Durant	446
Lee Qualm	5434
Leo F. Powell	2864
Leona Wieland	4108
LeRoy Kindler	3522
Leslie Heinemann	6127
Linda A. Brandt	2903
Lindy Graves	140
Lisa Ann Rothschild	2319
Lyle Van Hove	458
Lynne DiSanto	4955
Marc S. Feinstein	28338
Mark G. Guthmiller	2946
Mark K Willadsen	6109
Mark Winegar	3357
Mary Duvall	7110
Mary Goss	473
Mary J. Perpich	2887
Mathew Wollmann	7118
Matt Rosdahl	2884
Melissa Breding	281
Melissa J Schwede	278
Melissa R. Mentele	2778
Michael A. Dailey	966
Michael Clark	4754
Michael D Bartley	5147
Michael Saba	4185
Michael T Hanson	1995
Michele Alvine	3157
Mike Stevens	6291
Mike Myers	1784
Mike Schaffer	418
Morris R. Grosz	148
Nancy Rasmussen	4668
Nancy York	5346
Neal Tapio	6838
Nik Aberle	2464
Nikki Bootz	2784
No	1995249
Norbert Jangula	89
Oren Lesmeister	2517
P. James Eckhoff Jr	3948
Paige Ross-Meyer	28
Pam Nelson	40250
Patrick Ginsbach	1381
Patrick R. Maroney	214
Paul Vanderlinde	3437

Paul Nabholz	1555	
Paul Richard Boschma	589	
Paul Schipper	3483	
Paula Hawks	132792	
Peggy Schuelke	4376	
Peter Rossiter	2248	
Phil Jensen	7651	
Quinten L. Burg	3644	
Rachel A. Kippley	10281	
Ray Ring	4183	
Red Dawn Foster	2604	
Renee Lynn Strong	462	
Reynold F. Nesiba	3666	
Richard Hammond	2167	
Roger Chase	4992	
Roger Hageman	3448	
Roger Loeschke	304	
Roger Hunt	5399	
Rolf Kraft	594	
Ross M Tschetter	92	
Russel Johnson	261	
Russell Graeff	2408	
Ryan Krogman	7793	
Ryan M. Maher	6986	
Sam Marty	4540	
Sandy Arseneault	3397	
Sarah Harris	711	
Scott Deal	159	
Scott J Podhradsky	933	
Scott Parsley	5775	
Scott Sperry	5604	
Sean McPherson	5067	
Shane Merrill	3965	
Shawn Bordeaux	1871	
Spencer Gosch	7098	
Spencer Hawley	4788	
Stace Nelson	8636	
Stan Peterson	1142	
Stephanie Bennis	178	
Steve Livermont	2846	
Steve Stenson	3670	
Steve Scoblic	271	
Steve Sigdestad	1131	
Steven D. McCleerey	4235	
Steven Haugaard	5838	
Steven R Cotton	2115	
Sue K. Lucas-Peterson	5599	
Susan Kelts	4339	
Susan Randall	4682	
Susan Wismer	5545	
Taffy Howard	7018	
Ted Curry	2895	

Teddi J Gertsma 2264  
Terri L. Haverly 6137  
Theresa Maule Rossow 1004  
Thomas J. Brunner 4650  
Tim Reed 5457  
Tim Glanzer 381  
Tim R. Goodwin 8233  
Tim Rounds 6991  
Timothy R. Johns 7359  
Tom Holmes 6204  
Tom Cool 4481  
Tom Pischke 6398  
Tona Rozum 6910  
Travis Mockler 2702  
Troy Heinert 4601  
Troy M VanDusen 1261  
Tyler Green 110  
Tyler Swanger 3536  
Valerie Loudenback 4531  
Wayne Piper 1085  
Wayne Bond 687  
Wayne H. Steinhauer 4867  
Yes 1570425

Party Codes:

DEM  
REP  
IND  
NON  
LIB  
REF  
CON  
OTH

CountyName	ID	RaceName	Number of choices
NULL	208	Presidential	0
NULL	209	Public Utilit	0
NULL	210	United Stat	0
NULL	211	United Stat	0
NULL	198	Constitutio	0
NULL	199	Constitutio	0
NULL	200	Constitutio	0
NULL	201	Constitutio	0
NULL	202	Constitutio	0
NULL	203	Initiated M	0
NULL	204	Initiated M	0
NULL	205	Initiated M	0
NULL	206	Referred La	0
NULL	207	Referred La	0
Aurora	1	County Cor	0
Bennett	2	County Cor	0
Bennett	3	County Tre	0
Bennett	4	States Atto	0
Bon Homme	5	County Cor	0
Bon Homme	6	County Cor	0
Bon Homme	7	County Tre	0
Bon Homme	8	States Atto	0
Brookings (Vote Center)	9	County Cor	0
Brookings (Vote Center)	10	States Atto	0
Brown (Vote Center)	11	Conservati	0
Brown (Vote Center)	12	County Cor	0
Brule	13	States Atto	0
Campbell	14	County Cor	0
Charles Mix	15	States Atto	0
Clark	16	County Cor	0
Clay	17	County Cor	0
Clay	18	States Atto	0
Codington	19	County Cor	0



CountyName	ID	RaceName	Number of choices
Codington	20	County Cor	0
Day	21	Conservati	0
Deuel	22	County Cor	0
Edmunds	23	County Cor	0
Fall River	24	County Cor	0
Fall River	25	States Atto	0
Faulk	26	Conservati	0
Grant	27	County Cor	0
Grant	28	County Cor	0
Gregory	29	Initiated M	0
Hamlin	30	Coroner - H	0
Hand	31	County Cor	0
Harding	32	County Tre	0
Jerauld	33	States Atto	0
Kingsbury	34	States Atto	0
Lake	35	County Cor	0
Lawrence	36	States Atto	0
Lincoln	37	County Cor	0
Lyman	38	County Cor	0
Marshall	39	Coroner - N	0
Marshall	40	States Atto	0
McCook	41	County Cor	0
McCook	42	County Cor	0
Miner	43	County Cor	0
Minnehaha	44	County Cor	0
Minnehaha	45	County Tre	0
Oglala Lakota	46	County Cor	0
Potter (Vote Center)	47	County Cor	0
Stanley	48	County Cor	0
Sully (Vote Center)	49	Referendur	0
Turner	50	County Cor	0
Union	51	County Cor	0
Walworth	52	County Cor	0

CountyName	ID	RaceName	Number of choices
Yankton (Vote Center)	53	Referendum	0
Yankton (Vote Center)	54	Referendum	0
Ziebach	55	County Cor	0