



Department of Administration
Purchasing Division
2019 Washington Street East
Post Office Box 50130
Charleston, WV 25305-0130

State of West Virginia
Master Agreement

Order Date: 07-09-2025

CORRECT ORDER NUMBER MUST
APPEAR ON ALL PACKAGES, INVOICES,
AND SHIPPING PAPERS. QUESTIONS
CONCERNING THIS ORDER SHOULD BE
DIRECTED TO THE DEPARTMENT
CONTACT.

Order Number:	CMA 0313 0313 DEP2400000017 2	Procurement Folder:	1425752
Document Name:	Mapping Services in Southern West Virginia	Reason for Modification:	Change Order #1 To Renew Contract
Document Description:	Mapping Services in Southern West Virginia		
Procurement Type:	Central Master Agreement		
Buyer Name:			
Telephone:			
Email:			
Shipping Method:	Best Way	Effective Start Date:	2024-08-01
Free on Board:	FOB Dest, Freight Prepaid	Effective End Date:	2026-07-31

VENDOR	DEPARTMENT CONTACT																				
Vendor Customer Code: 000000182590 MEAD & HUNT INC 2440 DEMING WAY MIDDLETON WI 53562 US Vendor Contact Phone: 999-999-9999 Extension:	Requestor Name: Larry T Workman Requestor Phone: (304) 414-1242 Requestor Email: larry.t.workman@wv.gov																				
Discount Details:	2026 FILE LOCATION																				
<table><tr><th></th><th>Discount Allowed</th><th>Discount Percentage</th><th>Discount Days</th></tr><tr><td>#1</td><td>No</td><td>0.0000</td><td>0</td></tr><tr><td>#2</td><td>No</td><td></td><td></td></tr><tr><td>#3</td><td>No</td><td></td><td></td></tr><tr><td>#4</td><td>No</td><td></td><td></td></tr></table>			Discount Allowed	Discount Percentage	Discount Days	#1	No	0.0000	0	#2	No			#3	No			#4	No		
		Discount Allowed	Discount Percentage	Discount Days																	
#1		No	0.0000	0																	
#2		No																			
#3	No																				
#4	No																				

INVOICE TO	SHIP TO
ENVIRONMENTAL PROTECTION OFFICE OF AML&R 601 57TH ST SE CHARLESTON WV 25304 US	ENVIRONMENTAL PROTECTION OFFICE OF AML&R 601 57TH ST SE CHARLESTON WV 25304 US

CR 7-10-25
Purchasing Division's File Copy

Total Order Amount:	Open End
---------------------	----------

JA 7.10.25

PURCHASING DIVISION AUTHORIZATION
DATE: 7/10/2025
ELECTRONIC SIGNATURE ON FILE

ATTORNEY GENERAL APPROVAL AS TO FORM
DATE: 7/11/2025
ELECTRONIC SIGNATURE ON FILE

ENCUMBRANCE CERTIFICATION
DATE: 7-11-25
ELECTRONIC SIGNATURE ON FILE

Extended Description:**Change Order**

Change Order No. 1 is issued to Renew the original contract according to all terms, conditions and specifications contained in the original contract including all authorized change orders.

Effective date of renewal: 8/01/2025 through 7/31/2026

Renewals remaining: Two (2)

No other change

Line	Commodity Code	Manufacturer	Model No	Unit	Unit Price
1	81151601			HOUR	59.500000
Service From		Service To		Service Contract Amount	
				0.00	

Commodity Line Description: Control Surveying

Extended Description:

(Spec Item 3.1.1.2.1)

Line	Commodity Code	Manufacturer	Model No	Unit	Unit Price
2	81151601			HOUR	59.500000
Service From		Service To		Service Contract Amount	
				0.00	

Commodity Line Description: Topographic, Planimetric and Check Surveying

Extended Description:

(Spec Item 3.1.1.3)

Line	Commodity Code	Manufacturer	Model No	Unit	Unit Price
3	81151601			ACRE	290.000000
	Service From	Service To		Service Contract Amount	
				0.00	

Commodity Line Description: Topographic Mapping - (0-25 Acres)

Extended Description:

(Spec Item 3.2 & 4.2)

Line	Commodity Code	Manufacturer	Model No	Unit	Unit Price
4	81151601			ACRE	114.000000
	Service From	Service To		Service Contract Amount	
				0.00	

Commodity Line Description: Topographic Mapping - (25-50 Acres)

Extended Description:

(Spec Item 3.2 & 4.2)

Line	Commodity Code	Manufacturer	Model No	Unit	Unit Price
5	81151601			ACRE	53.000000
	Service From	Service To		Service Contract Amount	
				0.00	

Commodity Line Description: Topographic Mapping - (50-100 Acres)

Extended Description:
(Spec Item 3.2 & 4.2)

Line	Commodity Code	Manufacturer	Model No	Unit	Unit Price
6	81151601			ACRE	27.000000
	Service From	Service To		Service Contract Amount	
				0.00	

Commodity Line Description: Topographic Mapping - (Over 100 Acres)

Extended Description:
(Spec Item 3.2 & 4.2)



west virginia department of environmental protection

Division of Land Restoration
Office of Abandoned Mine Lands & Reclamation
601 57th St, SE
Charleston, WV 25304

Harold D. Ward, Cabinet Secretary
dep.wv.gov

June 11, 2025

Contract: CMA DEP24*017 Mapping Services in Southern West Virginia

Vendor: Mead & Hunt Inc.

The West Virginia Department of Environmental Protection is offering to renew the subject contract under the same terms, conditions, and pricing. The renewal dates are August 01, 2025 through July 31, 2026.

If your company agrees to this renewal, please sign below and return the required documents to the address listed above or via email at depdlrprocurement@wv.gov.

If you have any questions, please email depdlrprocurement@wv.gov.

Jonathan Holbert

WVDEP Representative

Digitally signed by: Jonathan Holbert
DN: CN = Jonathan Holbert email = Jonathan.R.Holbert@wv.gov C = AD O = WVDEP/DLR OU = AML
Date: 2025.06.11 11:29:05 -04'00'

Date

To Be Completed by the Vendor:

We agree to renew the contract for the period as stated above according to all terms, conditions, prices and specifications contained in the original contract including all authorized change orders.

Curtis Paxton
Name/Signature

6/11/2025
Date

You are viewing this page over a secure connection. Click [here](#) for more information.

West Virginia Secretary of State — Online Data Services

Business and Licensing

Online Data Services Help

Business Organization Detail

NOTICE: The West Virginia Secretary of State's Office makes every reasonable effort to ensure the accuracy of information. However, we make no representation or warranty as to the correctness or completeness of the information. If information is missing from this page, it is not in the The West Virginia Secretary of State's database.

MEAD AND HUNT, INC.

Organization Information								
Org Type	Effective Date	Established Date	Filing Date	Charter	Class	Sec Type	Termination Date	Termination Reason
C Corporation	6/12/2009		6/12/2009	Foreign	Profit			

Organization Information			
Business Purpose	5413 - Professional, Scientific and Technical Servies - Professional, Scientific and Technical Servies - Architectural, Engineering and Related Services (landscape architects, drafting, geophysical mapping, testing labs)		Capital Stock
Charter County		Control Number	99F48
Charter State	WI	Excess Acres	
At Will Term		Member Managed	X Close
At Will Term Years		Par Value	Hi, I'm SOLO! I can help you file your Annual Report.
Authorized Shares		Young Entrepreneur	Not Specified

Addresses

Type	Address
Local Office Address	2440 DEMING WAY MIDDLETON, WI, 53562
Mailing Address	2440 DEMING WAY MIDDLETON, WI, 53562 USA
Notice of Process Address	COGENCY GLOBAL INC. 128 CAPITOL STREET CHARLESTON, WV, 25301
Principal Office Address	2440 DEMING WAY MIDDLETON, WI, 53562 USA
Type	Address

Officers

Type	Name/Address
Director	JOHN A RATHKE 1702 LAWRENCE DRIVE DE PERE, WI, 54115
Director	JEFFREY M MASON 318 1ST AVE S, STE 205 SEATTLE, WA, 98104
President	ANDREW J PLATZ 2440 DEMING WAY MIDDLETON, WI, 53562
Secretary	J BERRY STILL 878 S LAKE DRIVE LEXINGTON, SC, 29072
Treasurer	JEFFREY M MASON 318 1ST AVE S, STE 205 SEATTLE, WA, 98104
Vice-President	LAURIE L WHITNEY 2440 DEMING WAY MIDDLETON, WI, 53562
Type	Name/Address

Hi, I'm SOLO! I can help
you file your Annual
Report.

Annual Reports

Filed For

2025

2024



Records Retention Policy Impacts Old SAM Registration Data [Show Details](#)
May 21, 2025



[See All Alerts](#)

Subaward Reporting is live on SAM.gov [Show Details](#)
Mar 8, 2025



[Home](#) [Search](#) [Data Bank](#) [Data Services](#) [Help](#)

Search

All Words

e.g. 1606N020Q02

[Search Results](#)

[Saved Searches](#)






Filter By

Keyword Search

For more information on how to use our keyword search, visit our [help guide](#)

Simple Search

Search Editor

- ☐ Any Words 
- ☐ All Words 
- ☐ Exact Phrase 

e.g. 123456789, Smith Corp

Entity

Entity Name

e.g. ABC Inc ▼

Mead and Hunt Inc. ×

Unique Entity ID

e.g. HTYR9YJHK65L ▼

CAGE / NCAGE

Enter CAGE/NCAGE Code ▼

Location

Status

- ☒ Active
- ☐ Inactive

Reset

Entity Information ^



All Entity Information

Entities

Disaster Response Registry

Responsibility / Q



No matches found

Your search did not return any results for active records.
Would you like to include inactive records in your search results?

Search Inactive Go Back



Feedback

Our Website

- About This Site
- Our Community
- Release Notes
- System Alerts

Policies

- Terms of Use
- Privacy Policy
- Restricted Data Use
- Freedom of Information Act
- Accessibility

Our Partners

- Acquisition.gov
- USASpending.gov
- Grants.gov
- More Partners

Customer Service

- Help
- Check Entity Status
- Federal Service Desk
- External Resources
- Contact



WARNING

This is a U.S. General Services Administration Federal Government computer system that is **"FOR OFFICIAL USE ONLY."** This system is subject to monitoring. Individuals found performing unauthorized activities are subject to disciplinary action including criminal prosecution.

This system contains Controlled Unclassified Information (CUI). All individuals viewing, reproducing or disposing of this information are required to protect it in accordance with 32 CFR Part 2002 and GSA Order CIO 2103.2 CUI Policy.